

OSPREY
CONSULTING SERVICES







**AERODROME IFP AND OLS
SAFEGUARDING MAP
EDINBURGH AIRPORT**

Reference: 71241 013

Version: V1 24/06/2020

**MAP expires if any IFPs are
changed in the UK AIP or OLS
surfaces are changed.**

Legend:

-  All developments should be notified.
-  All buildings, structures, erections and works exceeding 10 metres in height (32.8 feet) should be notified.
-  All buildings, structures, erections and works exceeding 15 metres in height (49.2 feet) should be notified.
-  All buildings, structures, erections and works exceeding 45 metres in height (147.6 feet) should be notified.
-  All buildings, structures, erections and works exceeding 90 metres in height (295.3 feet) should be notified.
-  All applications with potential bird attractant developments such as waste disposal sites, reservoirs, sewage works, major landscaping schemes, areas of water and bird sanctuaries.

**TOWN AND COUNTRY PLANNING (General
Development Procedure) Order 1995**

**TOWN AND COUNTRY PLANNING (Safeguarded
Aerodromes, Technical Sites and Military
Explosives Storage Areas) Direction 2002**

This map is issued in accordance with the above Direction and is the official safeguarding map for Edinburgh Airport. Required consultation as indicated by this map shall be addressed to the aerodrome owner or operator as appropriate, who is the statutory consultee for the purposes of the above Direction.

Date:
Signature.....

For the Civil Aviation Authority

The address for all such correspondence is:

Edinburgh Airport Limited
Airsides Operations
Edinburgh
EH12 9DN
Email: safeguarding@edinburghairport.com

Datum: OSGB36 National Grid
Resolution: 500m grid
Produced by: Osprey CSL
Created by: SJS
Reviewed by: LC