

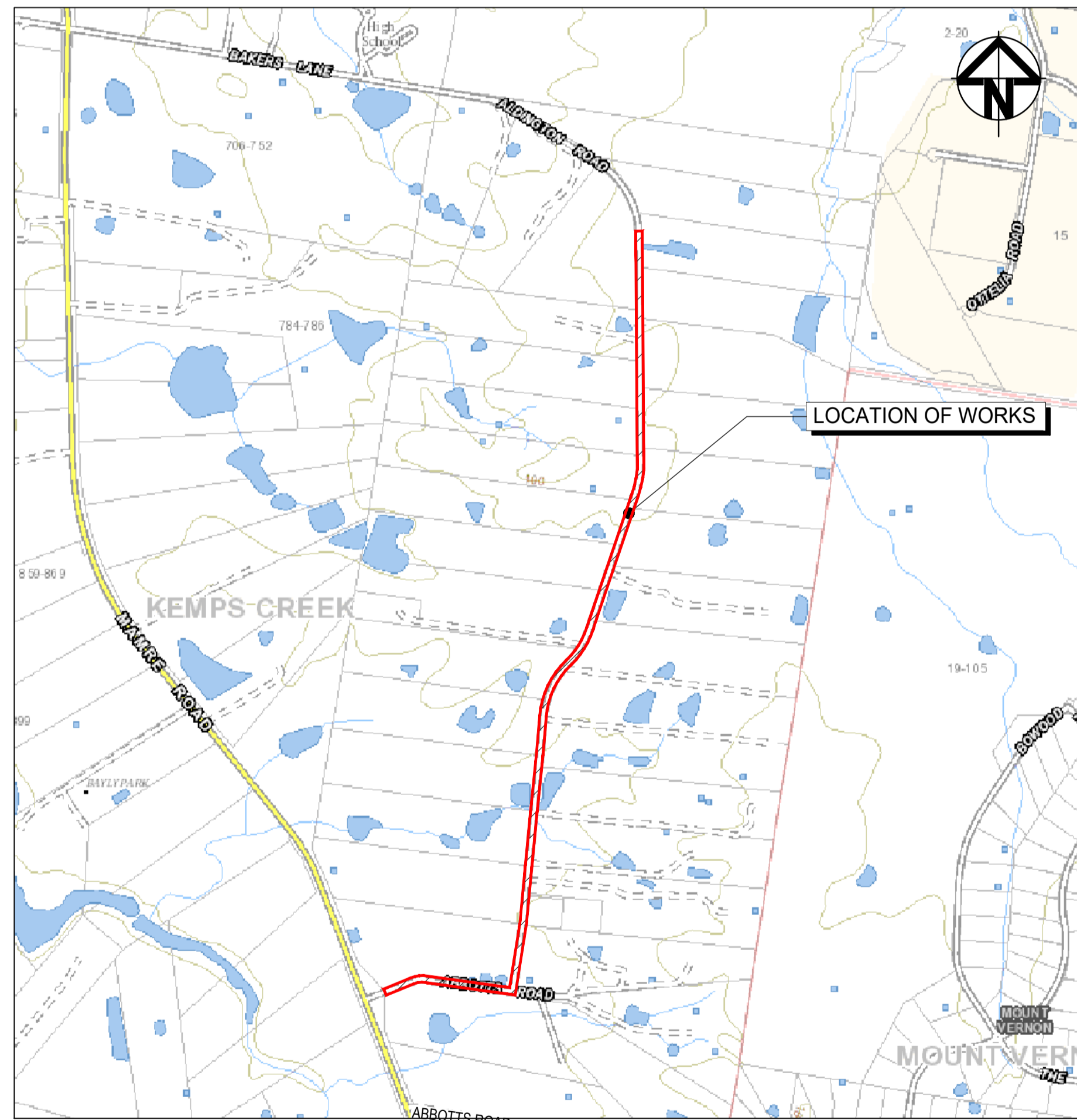
ALDINGTON ROAD CONCEPT DESIGN

KEMPS CREEK

600-SERIES ALDINGTON ROAD

CIVIL WORKS PACKAGE

STAGE 2 - ULTIMATE



LOCALITY PLAN
NTS

CONCEPT

INTERIM DESIGN MAY BE STAGED AND DELIVERED TO SUIT TIMING OF LAND DEDICATION

Issue	Description	Date
D	ISSUED FOR INFORMATION	07-12-21
C	ISSUED FOR INFORMATION	08-09-21
B	ISSUED FOR INFORMATION	24-05-21
A	ISSUED FOR INFORMATION	10-05-21

KEY PLAN

THIS DRAWING CANNOT BE COPIED OR REPRODUCED IN ANY FORM OR USED FOR ANY OTHER PURPOSE OTHER THAN THAT ORIGINALLY INTENDED WITHOUT THE WRITTEN PERMISSION OF AT&L

Client

Scales	N.T.S.	Drawn	ASD
Grid	GDA2020	Designed	ASD
Height Datum	AHD	Checked	AMcL
		Approved	AMcL

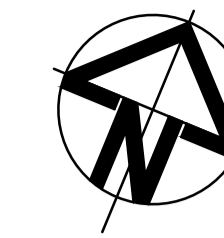
Project	ABBOTTS ROAD AND ALDINGTON ROAD ULTIMATE DESIGN
Civil Engineers and Project Managers	at&l
Title	COVER SHEET

Level 7, 153 Walker Street
North Sydney NSW 2060
ABN 96 130 882 405
Tel: 02 9439 1777
Fax: 02 9923 1055
www.atl.net.au
info@atl.net.au

Status: **FOR INFORMATION NOT TO BE ISSUED FOR CONSTRUCTION**

Project - Drawing No. **21-843-C600**

Issue **D**



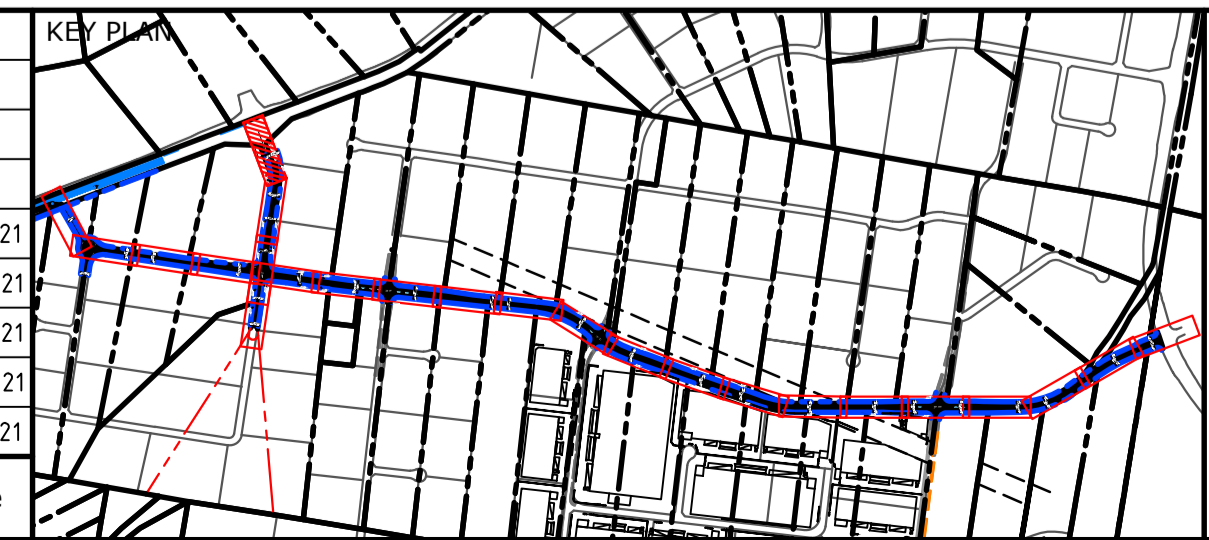
PAVEMENT MARKING SCHEDULE		PAVEMENT ARROWS	
EDGE LINES			
E1	E1	AR3(L)	
E5	E5	AR3(R)	
E6	E6 WHITE LINE APPLIED TO FACE OF MEDIAN KERB	AR4(L)	
LANE LINES			
L1	L1	AR4(R)	
L4	L4	AR5(R)	
BARRIER LINES			
BB	BB		
CONTINUITY LINES			
C1	C1	LAND ACQUISITION	
CLEARWAY LINES		INTERIM TO ULTIMATE LAND ACQUISITION	
C3	C3		
GIVEWAY LINE			
TB	TB	BOUNDARIES	
STOP LINE		EXISTING BOUNDARY	
TF	TF	PROPOSED BOUNDARY	
		EXISTING EASEMENT BOUNDARY	



CONCEPT

INTERIM DESIGN MAY BE STAGED AND DELIVERED TO SUIT TIMING OF LAND DEDICATION

Issue	Description	Date
E	ISSUED FOR INFORMATION	07-12-21
D	ISSUED FOR INFORMATION	28-09-21
C	ISSUED FOR INFORMATION	08-09-21
B	ISSUED FOR INFORMATION	24-05-21
A	ISSUED FOR INFORMATION	10-05-21



THIS DRAWING CANNOT BE COPIED OR REPRODUCED IN ANY FORM OR USED FOR ANY OTHER PURPOSE OTHER THAN THAT ORIGINALLY INTENDED WITHOUT THE WRITTEN PERMISSION OF AT&L

Client

Scales	1 : 250	Drawn	ASD
Grid	GDA2020	Designed	ASD
Height Datum	AHD	Checked	AMcL
		Approved	AMcL

Project

ABBOTTS ROAD AND ALDINGTON ROAD ULTIMATE DESIGN

Title

LINEMARKING ULTIMATE PLAN SHEET 1

Civil Engineers and Project Managers

Level 7, 153 Walker Street
North Sydney NSW 2060
ABN 96 130 882 405
Tel: 02 9439 1777
Fax: 02 9923 1055
www.atl.net.au
info@atl.net.au

Status

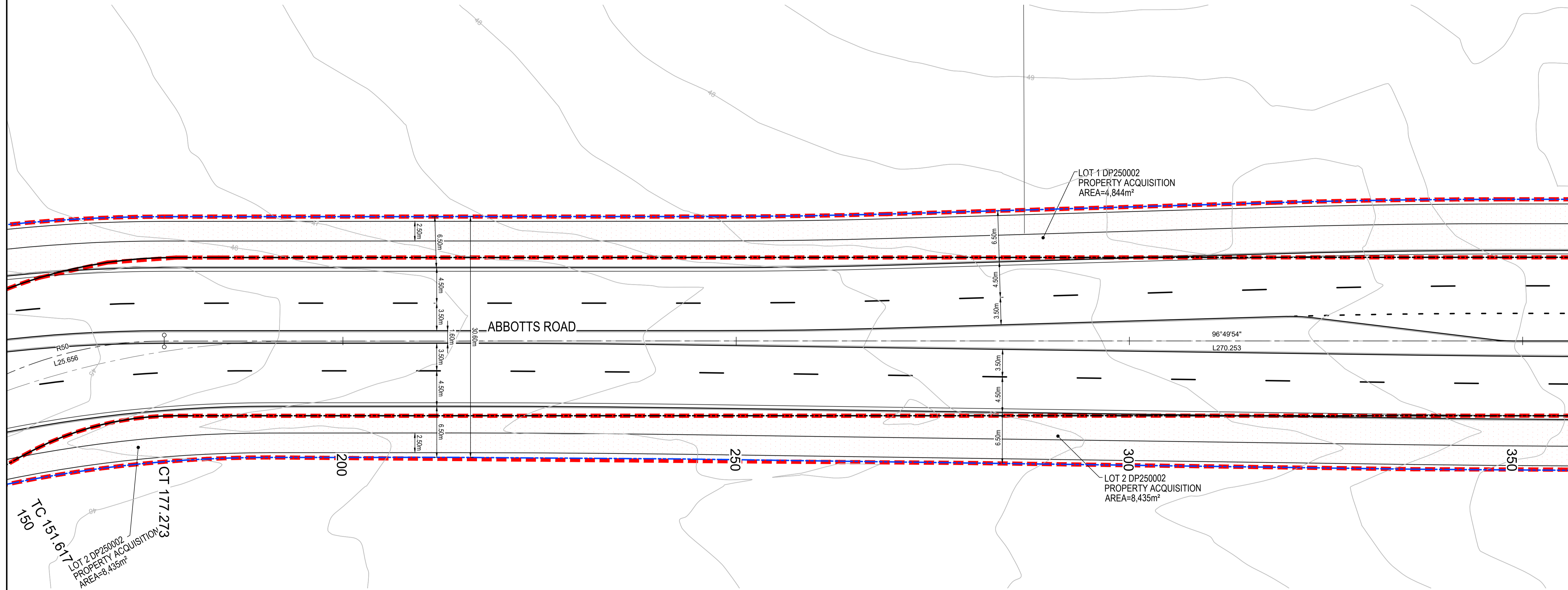
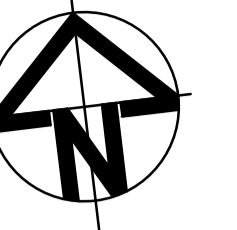
FOR INFORMATION
NOT TO BE ISSUED FOR CONSTRUCTION

Project - Drawing No.

21-843-C601

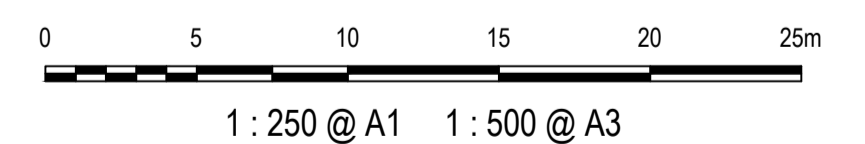
Issue

E



CONCEPT

INTERIM DESIGN MAY BE STAGED AND DELIVERED TO SUIT TIMING OF LAND DEDICATION



Issue	Description	Date
E	ISSUED FOR INFORMATION	07-12-21
D	ISSUED FOR INFORMATION	28-09-21
C	ISSUED FOR INFORMATION	08-09-21
B	ISSUED FOR INFORMATION	24-05-21
A	ISSUED FOR INFORMATION	10-05-21



THIS DRAWING CANNOT BE COPIED OR REPRODUCED IN ANY FORM OR USED FOR ANY OTHER PURPOSE OTHER THAN THAT ORIGINALLY INTENDED WITHOUT THE WRITTEN PERMISSION OF AT&L

Client

Scales	1 : 250	Drawn	ASD
Grid	GDA2020	Designed	ASD
Height Datum	AHD	Checked	AMcL
		Approved	AMcL

Project

ABBOTTS ROAD AND ALDINGTON ROAD ULTIMATE DESIGN

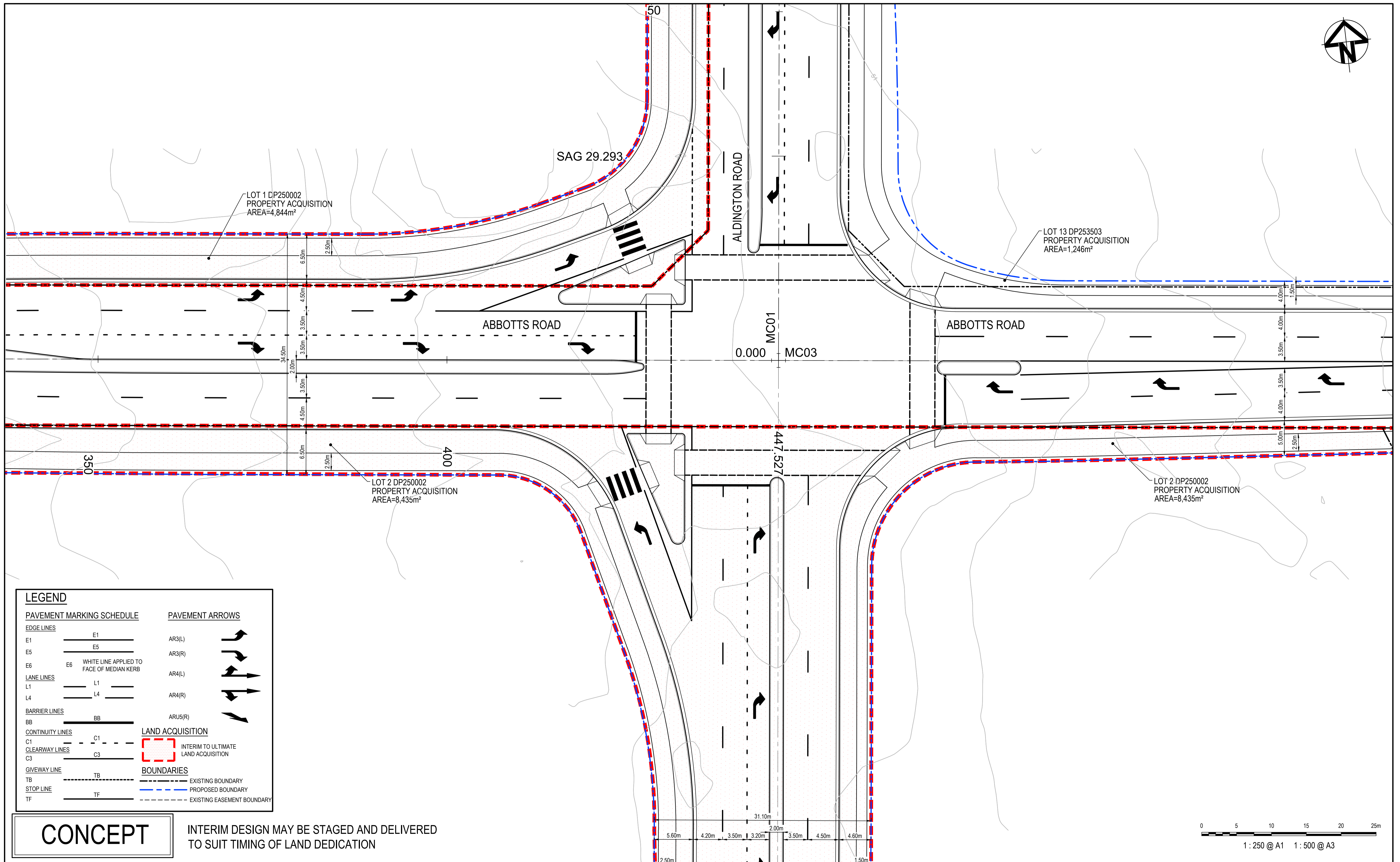
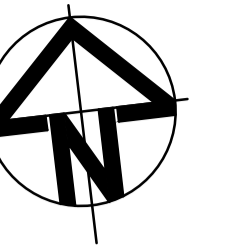
Title

LINEMARKING ULTIMATE PLAN SHEET 2

Civil Engineers and Project Managers

Level 7, 153 Walker Street
North Sydney NSW 2060
ABN 96 130 882 405
Tel: 02 9439 1777
Fax: 02 9923 1055
www.atl.net.au
info@atl.net.au

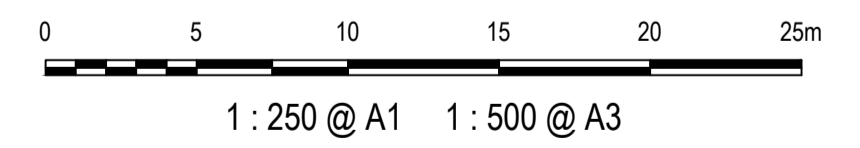
Status	FOR INFORMATION	A1
	NOT TO BE ISSUED FOR CONSTRUCTION	
Project - Drawing No.	21-843-C602	Issue
		E



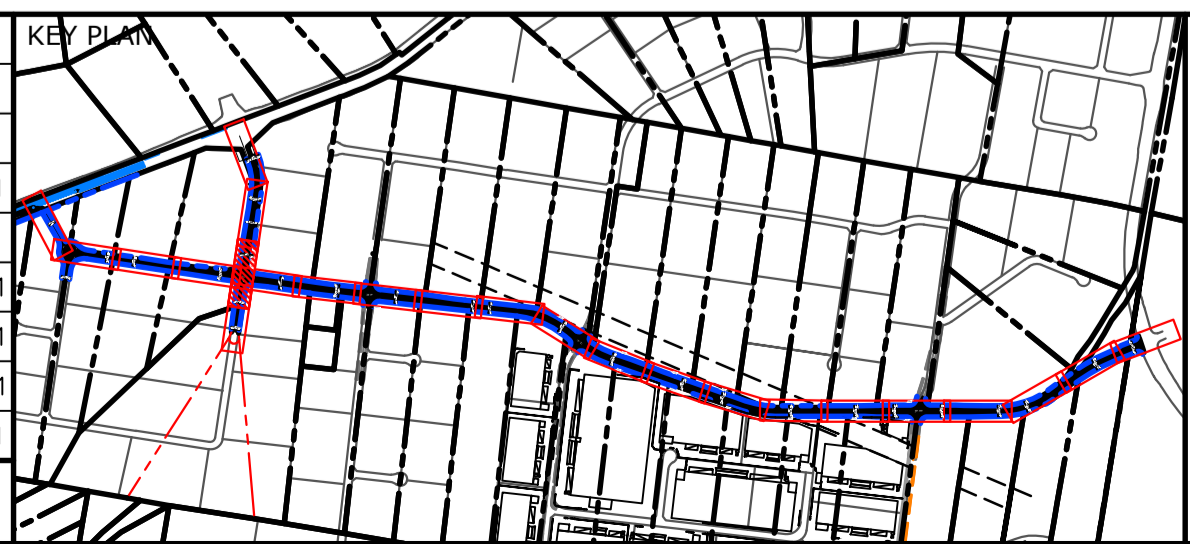
PAVEMENT MARKING SCHEDULE		PAVEMENT ARROWS	
EDGE LINES			
E1	---	AR3(L)	
E5	---	AR3(R)	
E6	E6 WHITE LINE APPLIED TO FACE OF MEDIAN KERB	AR4(L)	
LANE LINES			
L1	---	AR4(R)	
L4	---	AR5(R)	
BARRIER LINES			
BB	---		
CONTINUITY LINES			
C1	---		
CLEARWAY LINES			
C3	---		
GIVEWAY LINE			
TB	---		
STOP LINE			
TF	---		
		LAND ACQUISITION	
		INTERIM TO ULTIMATE LAND ACQUISITION	
		BOUNDARIES	
		EXISTING BOUNDARY	
		PROPOSED BOUNDARY	
		EXISTING EASEMENT BOUNDARY	

CONCEPT

INTERIM DESIGN MAY BE STAGED AND DELIVERED TO SUIT TIMING OF LAND DEDICATION



Issue	Description	Date
F	ISSUED FOR INFORMATION	07-12-21
E	ISSUED FOR INFORMATION	03-11-21
D	ISSUED FOR INFORMATION	28-09-21
C	ISSUED FOR INFORMATION	08-09-21
B	ISSUED FOR INFORMATION	24-05-21
A	ISSUED FOR INFORMATION	10-05-21



THIS DRAWING CANNOT BE COPIED OR REPRODUCED IN ANY FORM OR USED FOR ANY OTHER PURPOSE OTHER THAN THAT ORIGINALLY INTENDED WITHOUT THE WRITTEN PERMISSION OF AT&L

Client

Scale	1 : 250	Drawn	ASD
Grid	GDA2020	Designed	ASD
Height Datum	AHD	Checked	AMcL
		Approved	AMcL

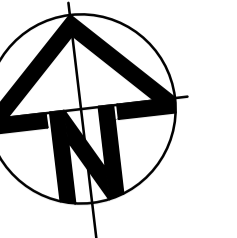
Project
ABBOTTS ROAD AND ALDINGTON ROAD ULTIMATE DESIGN

Title
LINEMARKING ULTIMATE PLAN SHEET 3

Civil Engineers and Project Managers

Level 7, 153 Walker Street
North Sydney NSW 2060
ABN 96 130 882 405
Tel: 02 9439 1777
Fax: 02 9923 1055
www.atl.net.au
info@atl.net.au

Status	FOR INFORMATION	A1
	NOT TO BE ISSUED FOR CONSTRUCTION	
Project - Drawing No.	21-843-C603	Issue
		F



PAVEMENT MARKING SCHEDULE		PAVEMENT ARROWS	
EDGE LINES			
E1	E1	AR3(L)	
E5	E5	AR3(R)	
E6	E6 WHITE LINE APPLIED TO FACE OF MEDIAN KERB	AR4(L)	
LANE LINES			
L1	L1	AR4(R)	
L4	L4	AR5(R)	
BARRIER LINES			
BB	BB		
CONTINUITY LINES			
C1	C1		
CLEARWAY LINES			
C3	C3		
GIVEWAY LINE			
TB	TB		
STOP LINE			
TF	TF		

LOT 13 DP253503
PROPERTY ACQUISITION
AREA=1,246m²

ESR
DEVELOPMENT

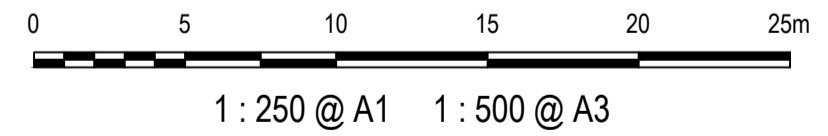
ABBOTTS ROAD

LOT 2 DP250002
PROPERTY ACQUISITION
AREA=8,435m²

LOT 11 DP253503
PROPERTY ACQUISITION
AREA=209m²

CONCEPT

INTERIM DESIGN MAY BE STAGED AND DELIVERED TO SUIT TIMING OF LAND DEDICATION



Issue	Description	Date
E	ISSUED FOR INFORMATION	07-12-21
D	ISSUED FOR INFORMATION	28-09-21
C	ISSUED FOR INFORMATION	08-09-21
B	ISSUED FOR INFORMATION	24-05-21
A	ISSUED FOR INFORMATION	10-05-21



THIS DRAWING CANNOT BE COPIED OR REPRODUCED IN ANY FORM OR USED FOR ANY OTHER PURPOSE OTHER THAN THAT ORIGINALLY INTENDED WITHOUT THE WRITTEN PERMISSION OF AT&L

Client

Scale	1 : 250	Drawn	ASD
Grid	GDA2020	Designed	ASD
Height Datum	AHD	Checked	AMcL
		Approved	AMcL

Project

ABBOTTS ROAD AND ALDINGTON ROAD ULTIMATE DESIGN

Title

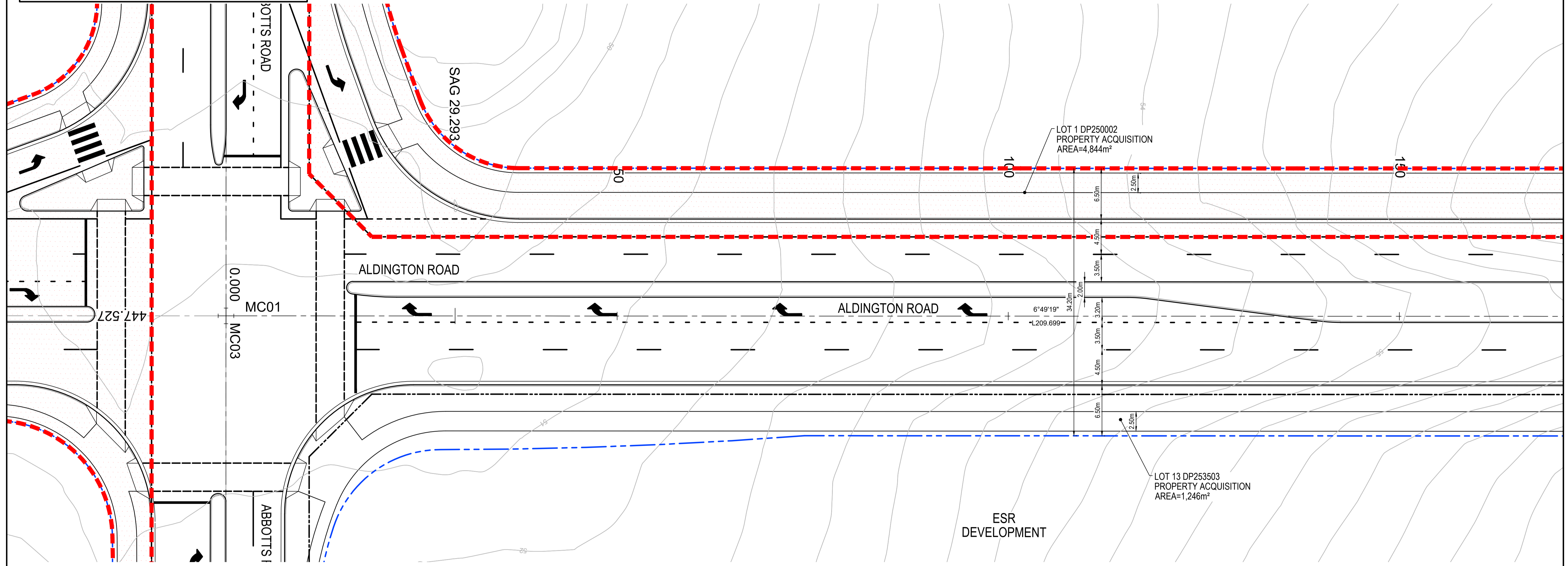

LINEMARKING ULTIMATE PLAN SHEET 4

Civil Engineers and Project Managers

Level 7, 153 Walker Street
North Sydney NSW 2060
ABN 96 130 882 405
Tel: 02 9439 1777
Fax: 02 9923 1055
www.atl.net.au
info@atl.net.au

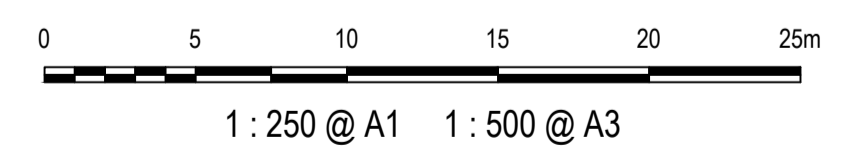
Status	FOR INFORMATION	A1
	NOT TO BE ISSUED FOR CONSTRUCTION	
Project - Drawing No.	21-843-C604	Issue
		E

PAVEMENT MARKING SCHEDULE		PAVEMENT ARROWS	
EDGE LINES			
E1	E1	AR3(L)	
E5	E5	AR3(R)	
E6	E6 WHITE LINE APPLIED TO FACE OF MEDIAN KERB	AR4(L)	
LANE LINES			
L1	L1	AR4(R)	
L4	L4	AR5(R)	
BARRIER LINES			
BB	BB		
CONTINUITY LINES			
C1	C1	LAND ACQUISITION	
CLEARWAY LINES		INTERIM TO ULTIMATE LAND ACQUISITION	
C3	C3		
GIVEWAY LINE			
TB	TB	BOUNDARIES	
STOP LINE		EXISTING BOUNDARY	
TF	TF	PROPOSED BOUNDARY	
		EXISTING EASEMENT BOUNDARY	

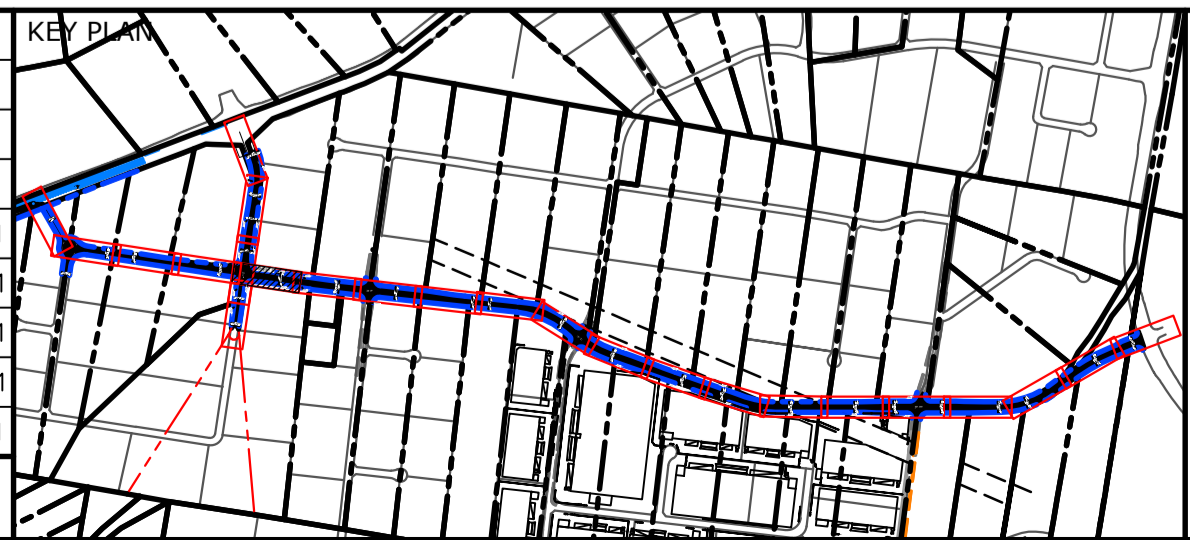


CONCEPT

INTERIM DESIGN MAY BE STAGED AND DELIVERED TO SUIT TIMING OF LAND DEDICATION



Issue	Description	Date
E	ISSUED FOR INFORMATION	07-12-21
D	ISSUED FOR INFORMATION	28-09-21
C	ISSUED FOR INFORMATION	08-09-21
B	ISSUED FOR INFORMATION	24-05-21
A	ISSUED FOR INFORMATION	10-05-21



THIS DRAWING CANNOT BE COPIED OR REPRODUCED IN ANY FORM OR USED FOR ANY OTHER PURPOSE OTHER THAN THAT ORIGINALLY INTENDED WITHOUT THE WRITTEN PERMISSION OF AT&L

Client

Scale	1 : 250	Drawn	ASD
Grid	GDA2020	Designed	ASD
Height Datum	AHD	Checked	AMcL
		Approved	AMcL

Project

ABBOTTS ROAD AND ALDINGTON ROAD ULTIMATE DESIGN

Title

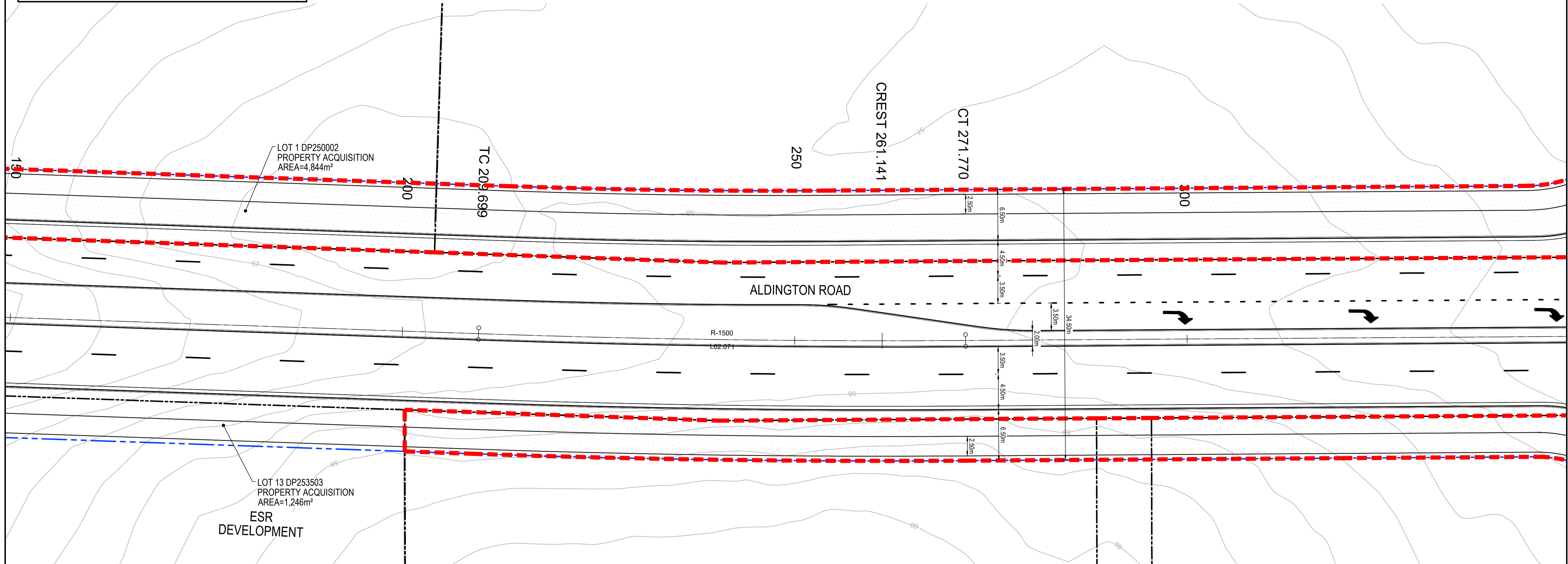
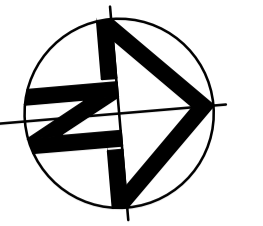
LINEMARKING ULTIMATE PLAN SHEET 5

Civil Engineers and Project Managers

Level 7, 153 Walker Street
North Sydney NSW 2060
ABN 96 130 882 405
Tel: 02 9439 1777
Fax: 02 9923 1055
www.atl.net.au
info@atl.net.au

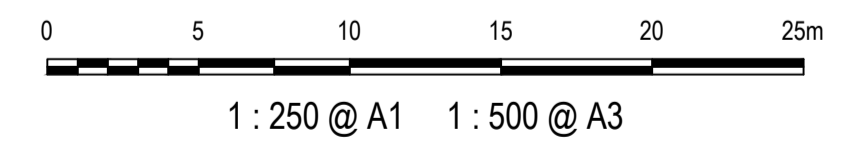
Status	FOR INFORMATION NOT TO BE ISSUED FOR CONSTRUCTION	A1
Project - Drawing No.	21-843-C605	Issue
		E

PAVEMENT MARKING SCHEDULE		PAVEMENT ARROWS	
EDGE LINES			
E1	E1	AR3(L)	
E5	E5	AR3(R)	
E6	E6 WHITE LINE APPLIED TO FACE OF MEDIAN KERB	AR4(L)	
LANE LINES			
L1	L1	AR4(R)	
L4	L4	AR4(R)	
BARRIER LINES			
BB	BB	ARU5(R)	
CONTINUITY LINES			
C1	C1	LAND ACQUISITION	
CLEARWAY LINES		INTERIM TO ULTIMATE LAND ACQUISITION	
C3	C3		
GIVEWAY LINE			
TB	TB	BOUNDARIES	
STOP LINE		EXISTING BOUNDARY	
TF	TF	PROPOSED BOUNDARY	
		EXISTING EASEMENT BOUNDARY	



CONCEPT

INTERIM DESIGN MAY BE STAGED AND DELIVERED TO SUIT TIMING OF LAND DEDICATION



Issue	Description	Date
E	ISSUED FOR INFORMATION	07-12-21
D	ISSUED FOR INFORMATION	28-09-21
C	ISSUED FOR INFORMATION	08-09-21
B	ISSUED FOR INFORMATION	24-05-21
A	ISSUED FOR INFORMATION	10-05-21



THIS DRAWING CANNOT BE COPIED OR REPRODUCED IN ANY FORM OR USED FOR ANY OTHER PURPOSE OTHER THAN THAT ORIGINALLY INTENDED WITHOUT THE WRITTEN PERMISSION OF AT&L

Client

Scale	1 : 250	Drawn	ASD
Grid	GDA2020	Designed	ASD
Height Datum	AHD	Checked	AMcL
		Approved	AMcL

Project

ABBOTTS ROAD AND ALDINGTON ROAD ULTIMATE DESIGN

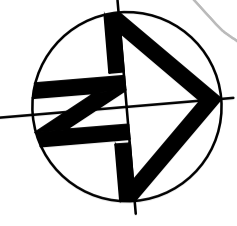
Title

LINEMARKING ULTIMATE PLAN SHEET 6

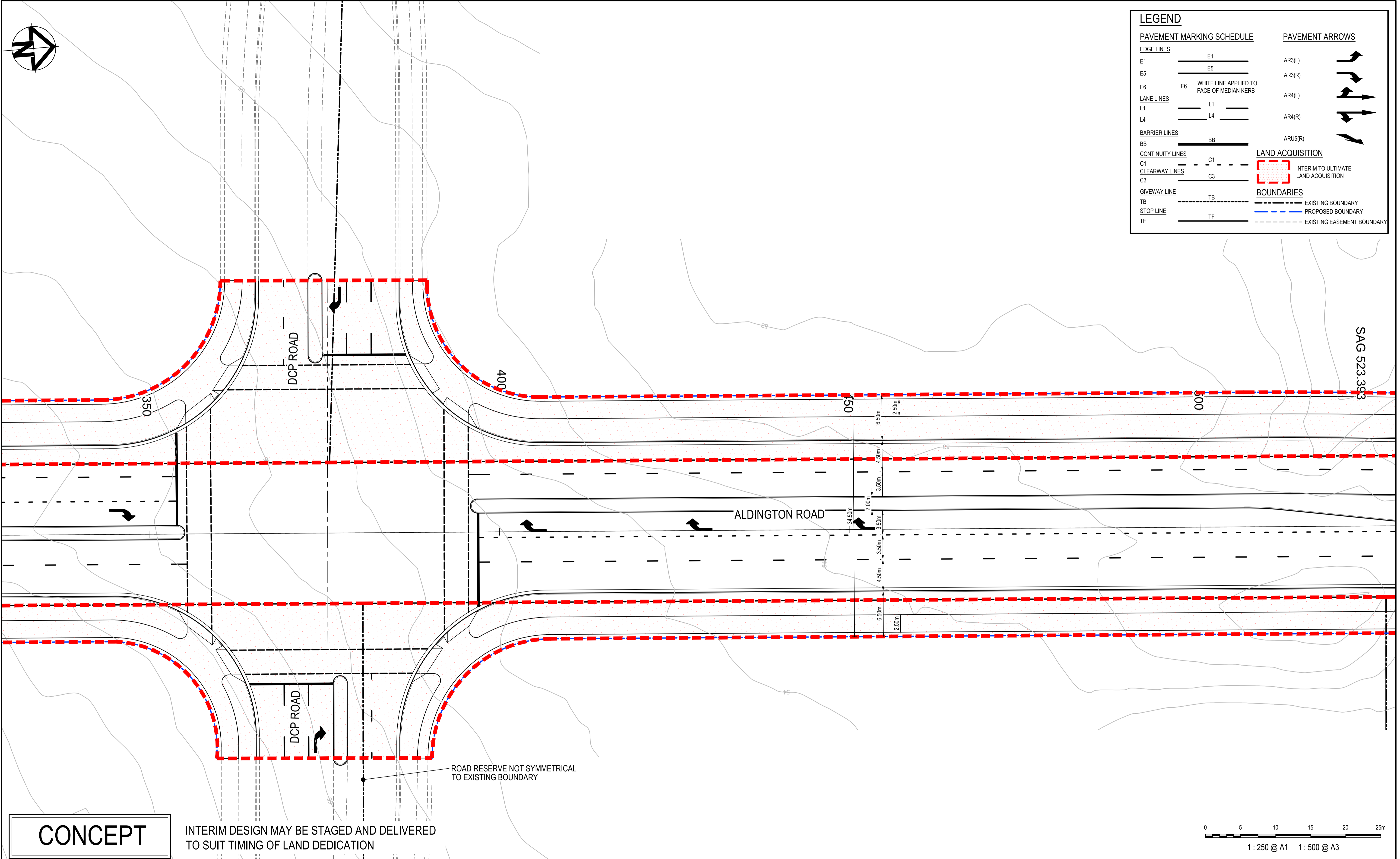
Civil Engineers and Project Managers

Level 7, 153 Walker Street
North Sydney NSW 2060
ABN 96 130 882 405
Tel: 02 9439 1777
Fax: 02 9923 1055
www.atl.net.au
info@atl.net.au

Status	FOR INFORMATION	A1
	NOT TO BE ISSUED FOR CONSTRUCTION	
Project - Drawing No.	21-843-C606	Issue
		E



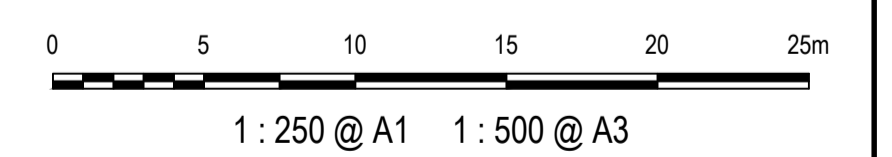
PAVEMENT MARKING SCHEDULE		PAVEMENT ARROWS	
EDGE LINES			
E1	E1	AR3(L)	
E5	E5	AR3(R)	
E6	E6 WHITE LINE APPLIED TO FACE OF MEDIAN KERB	AR4(L)	
LANE LINES		AR4(R)	
L1	L1	AR5(R)	
L4	L4		
BARRIER LINES	BB		
CONTINUITY LINES	C1	LAND ACQUISITION	
CLEARWAY LINES	C3	INTERIM TO ULTIMATE LAND ACQUISITION	
GIVEWAY LINE	TB	BOUNDARIES	
STOP LINE	TF	EXISTING BOUNDARY	
TF		PROPOSED BOUNDARY	
		EXISTING EASEMENT BOUNDARY	



ROAD RESERVE NOT SYMMETRICAL TO EXISTING BOUNDARY

CONCEPT

INTERIM DESIGN MAY BE STAGED AND DELIVERED TO SUIT TIMING OF LAND DEDICATION



Issue	Description	Date
D	ISSUED FOR INFORMATION	07-12-21
C	ISSUED FOR INFORMATION	08-09-21
B	ISSUED FOR INFORMATION	24-05-21
A	ISSUED FOR INFORMATION	10-05-21



THIS DRAWING CANNOT BE COPIED OR REPRODUCED IN ANY FORM OR USED FOR ANY OTHER PURPOSE OTHER THAN THAT ORIGINALLY INTENDED WITHOUT THE WRITTEN PERMISSION OF AT&L

Client

Scale	1 : 250	Drawn	ASD
Grid	GDA2020	Designed	ASD
Height Datum	AHD	Checked	AMcL
		Approved	AMcL

Project
ABBOTTS ROAD AND ALDINGTON ROAD ULTIMATE DESIGN

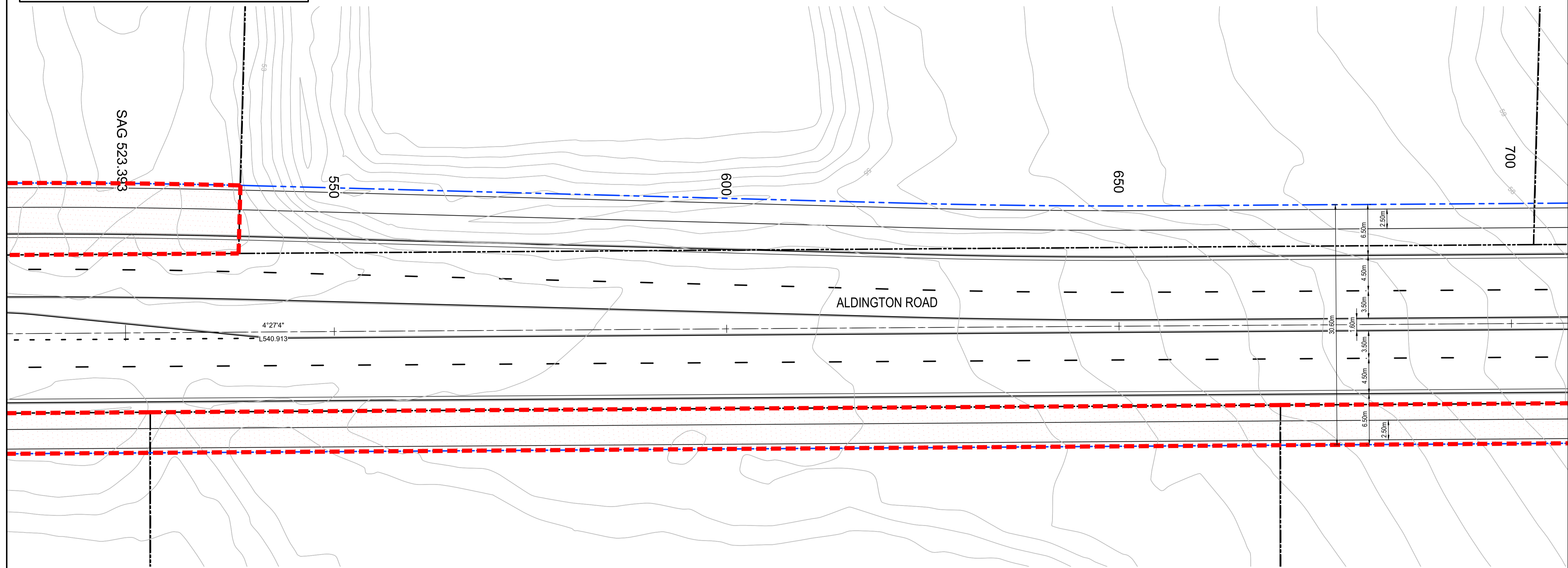
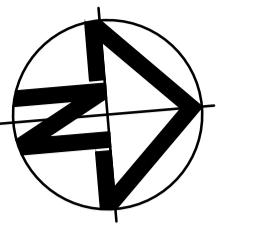
Title
LINEMARKING ULTIMATE PLAN SHEET 7

Civil Engineers and Project Managers

Level 7, 153 Walker Street
North Sydney NSW 2060
ABN 96 130 882 405
Tel: 02 9439 1777
Fax: 02 9923 1055
www.atl.net.au
info@atl.net.au

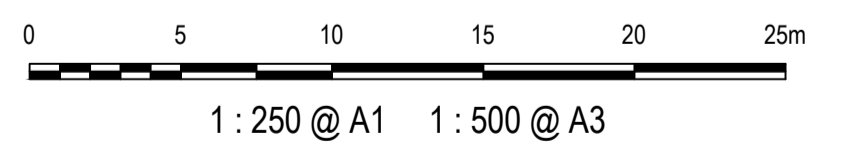
Status	FOR INFORMATION	A1
	NOT TO BE ISSUED FOR CONSTRUCTION	
Project - Drawing No.	21-843-C607	Issue
		D

PAVEMENT MARKING SCHEDULE		PAVEMENT ARROWS	
EDGE LINES			
E1	E1	AR3(L)	
E5	E5	AR3(R)	
E6	E6 WHITE LINE APPLIED TO FACE OF MEDIAN KERB	AR4(L)	
LANE LINES			
L1	L1	AR4(R)	
L4	L4	AR4(R)	
BARRIER LINES			
BB	BB	ARU5(R)	
CONTINUITY LINES			
C1	C1	LAND ACQUISITION	
CLEARWAY LINES		INTERIM TO ULTIMATE LAND ACQUISITION	
C3	C3		
GIVEWAY LINE			
TB	TB	BOUNDARIES	
STOP LINE		EXISTING BOUNDARY	
TF	TF	PROPOSED BOUNDARY	
		EXISTING EASEMENT BOUNDARY	



CONCEPT

INTERIM DESIGN MAY BE STAGED AND DELIVERED TO SUIT TIMING OF LAND DEDICATION



Issue	Description	Date
D	ISSUED FOR INFORMATION	07-12-21
C	ISSUED FOR INFORMATION	08-09-21
B	ISSUED FOR INFORMATION	24-05-21
A	ISSUED FOR INFORMATION	10-05-21



THIS DRAWING CANNOT BE COPIED OR REPRODUCED IN ANY FORM OR USED FOR ANY OTHER PURPOSE OTHER THAN THAT ORIGINALLY INTENDED WITHOUT THE WRITTEN PERMISSION OF AT&L

Client

Scales	1 : 250	Drawn	ASD
		Designed	ASD
Grid	GDA2020	Checked	AMcL
Height Datum	AHD	Approved	AMcL

Project

ABBOTTS ROAD AND ALDINGTON ROAD ULTIMATE DESIGN

Title

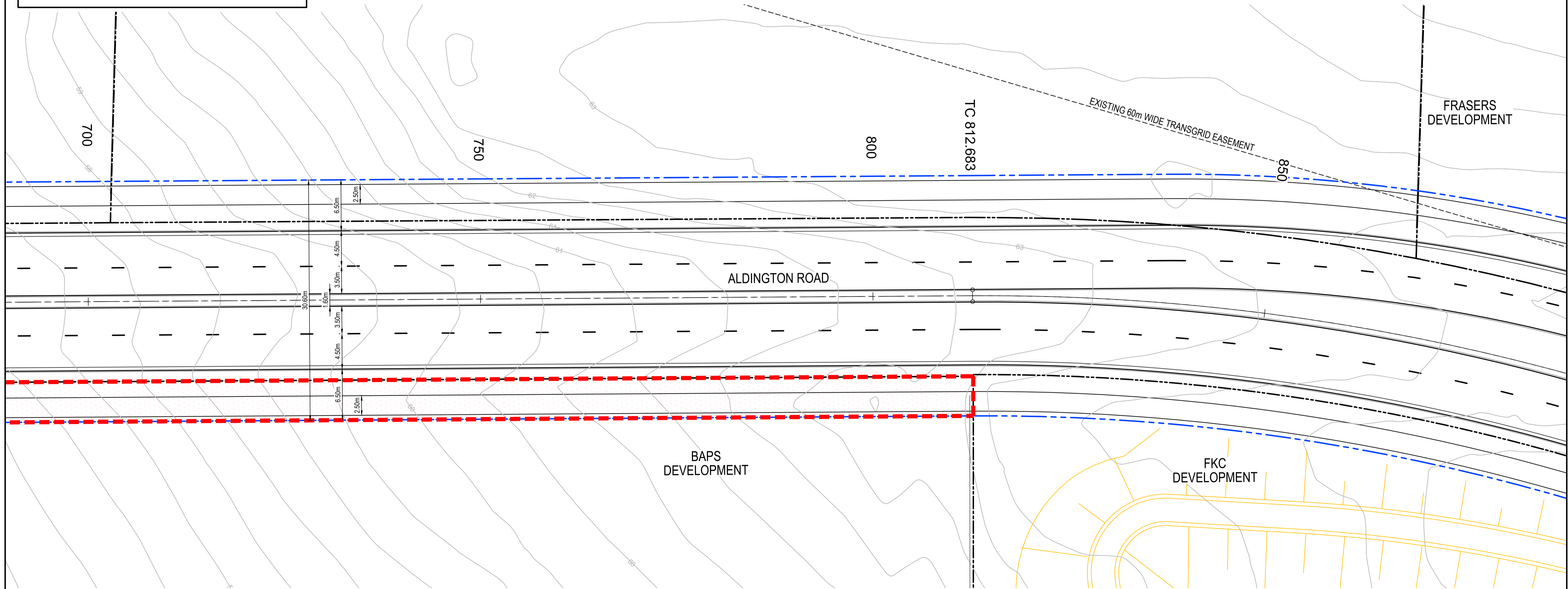

LINEMARKING ULTIMATE PLAN SHEET 8

Civil Engineers and Project Managers

Level 7, 153 Walker Street
North Sydney NSW 2060
ABN 96 130 882 405
Tel: 02 9439 1777
Fax: 02 9923 1055
www.atl.net.au
info@atl.net.au

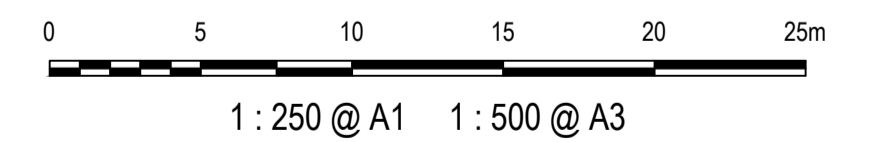
Status	FOR INFORMATION	A1
	NOT TO BE ISSUED FOR CONSTRUCTION	
Project - Drawing No.	21-843-C608	Issue
		D

PAVEMENT MARKING SCHEDULE		PAVEMENT ARROWS	
EDGE LINES			
E1	E1	AR3(L)	
E5	E5	AR3(R)	
E6	E6 WHITE LINE APPLIED TO FACE OF MEDIAN KERB	AR4(L)	
LANE LINES			
L1	L1	AR4(R)	
L4	L4	AR4(R)	
BARRIER LINES			
BB	BB	ARU5(R)	
CONTINUITY LINES			
C1	C1	LAND ACQUISITION	
CLEARWAY LINES		INTERIM TO ULTIMATE LAND ACQUISITION	
C3	C3		
GIVEWAY LINE			
TB	TB	BOUNDARIES	
STOP LINE		EXISTING BOUNDARY	
TF	TF	PROPOSED BOUNDARY	
		EXISTING EASEMENT BOUNDARY	

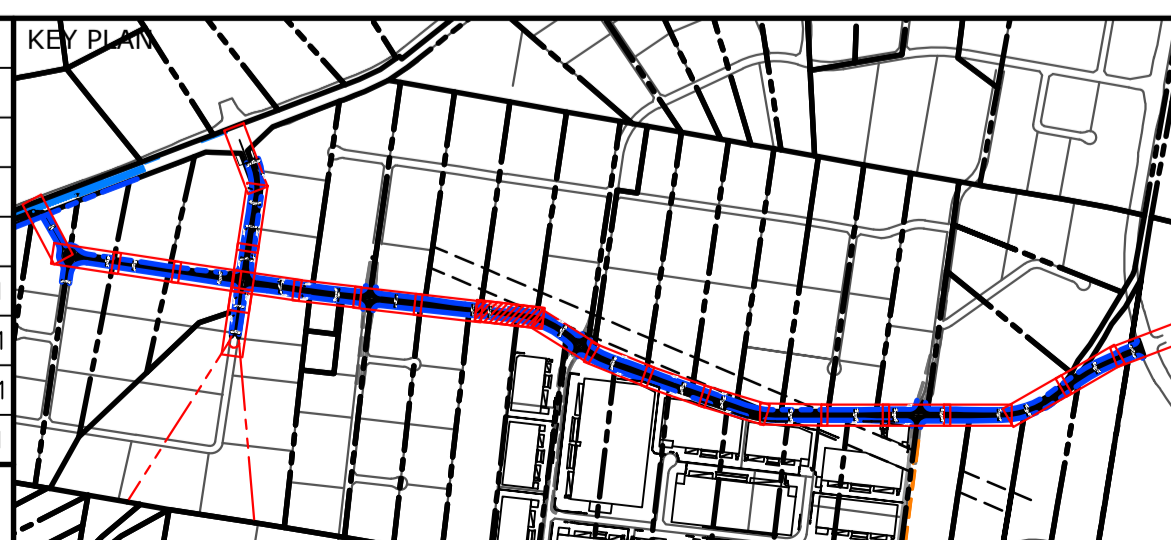


CONCEPT

INTERIM DESIGN MAY BE STAGED AND DELIVERED TO SUIT TIMING OF LAND DEDICATION



Issue	Description	Date
D	ISSUED FOR INFORMATION	07-12-21
C	ISSUED FOR INFORMATION	08-09-21
B	ISSUED FOR INFORMATION	24-05-21
A	ISSUED FOR INFORMATION	10-05-21



THIS DRAWING CANNOT BE COPIED OR REPRODUCED IN ANY FORM OR USED FOR ANY OTHER PURPOSE OTHER THAN THAT ORIGINALLY INTENDED WITHOUT THE WRITTEN PERMISSION OF AT&L

Client

Scale	1 : 250	Drawn	ASD
Grid	GDA2020	Designed	ASD
Height Datum	AHD	Checked	AMcL
		Approved	AMcL

Project

ABBOTTS ROAD AND ALDINGTON ROAD ULTIMATE DESIGN

Title

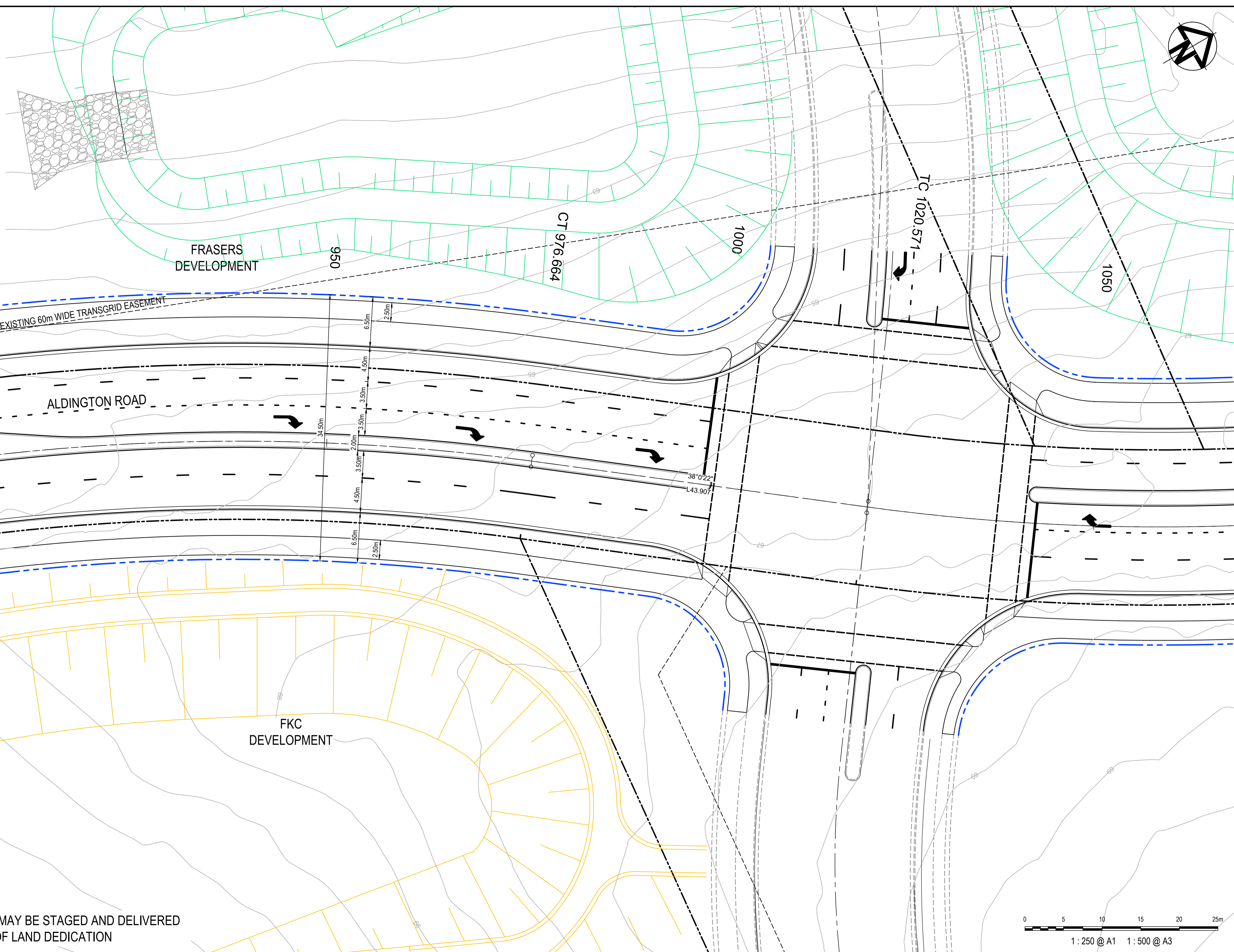
LINEMARKING ULTIMATE PLAN SHEET 9

Civil Engineers and Project Managers

Level 7, 153 Walker Street
North Sydney NSW 2060
ABN 96 130 882 405
Tel: 02 9439 1777
Fax: 02 9923 1055
www.atl.net.au
info@atl.net.au

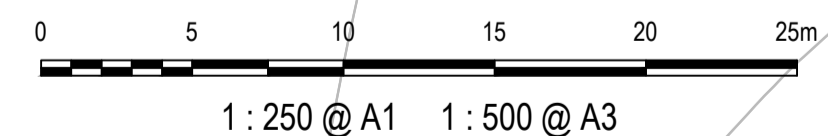
Status	FOR INFORMATION	A1
NOT TO BE ISSUED FOR CONSTRUCTION		Issue
Project - Drawing No.		D
21-843-C609		

PAVEMENT MARKING SCHEDULE		PAVEMENT ARROWS	
EDGE LINES			
E1	E1	AR3(L)	
E5	E5	AR3(R)	
E6	E6	AR4(L)	
LANE LINES		AR4(R)	
L1	L1	AR5(R)	
L4	L4		
BARRIER LINES			
BB	BB		
CONTINUITY LINES			
C1	C1		
CLEARWAY LINES			
C3	C3		
GIVEWAY LINE			
TB	TB		
STOP LINE			
TF	TF		
		LAND ACQUISITION	
		INTERIM TO ULTIMATE LAND ACQUISITION	
		BOUNDARIES	
		EXISTING BOUNDARY	
		PROPOSED BOUNDARY	
		EXISTING EASEMENT BOUNDARY	

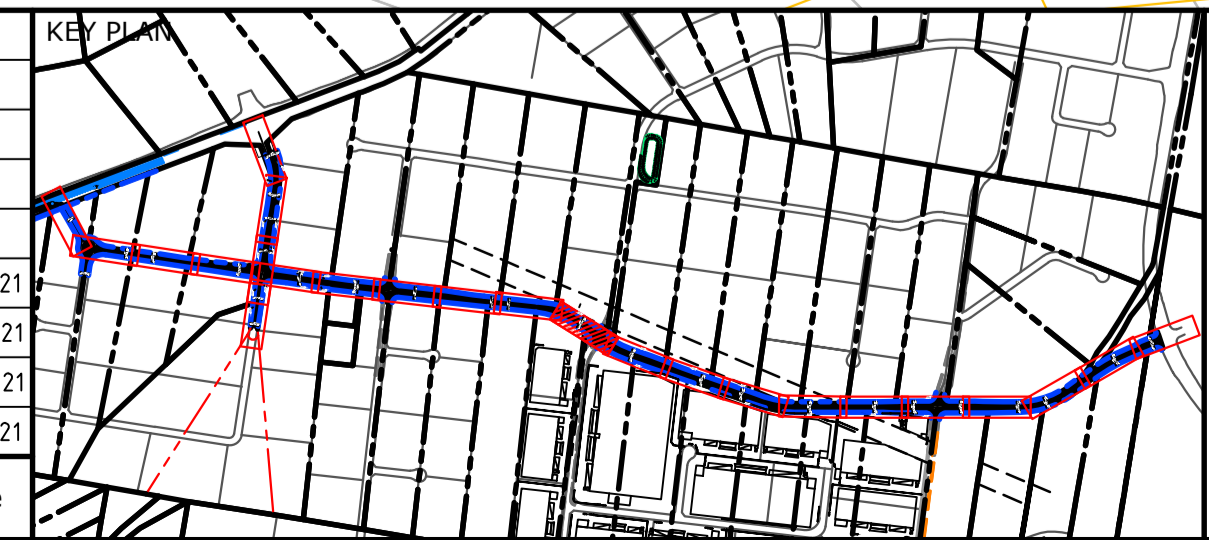


CONCEPT

INTERIM DESIGN MAY BE STAGED AND DELIVERED TO SUIT TIMING OF LAND DEDICATION



Issue	Description	Date
D	ISSUED FOR INFORMATION	07-12-21
C	ISSUED FOR INFORMATION	08-09-21
B	ISSUED FOR INFORMATION	24-05-21
A	ISSUED FOR INFORMATION	10-05-21



THIS DRAWING CANNOT BE COPIED OR REPRODUCED IN ANY FORM OR USED FOR ANY OTHER PURPOSE OTHER THAN THAT ORIGINALLY INTENDED WITHOUT THE WRITTEN PERMISSION OF AT&L

Client

Scales
1 : 250

Grid
GDA2020

Height Datum
AHD

Drawn
ASD

Designed
ASD

Checked
AMcL

Approved
AMcL

Project
ABBOTTS ROAD AND ALDINGTON ROAD ULTIMATE DESIGN

Title
LINEMARKING ULTIMATE PLAN SHEET 10


Civil Engineers and Project Managers

Level 7, 153 Walker Street
North Sydney NSW 2060
ABN 96 130 882 405
Tel: 02 9439 1777
Fax: 02 9923 1055
www.atl.net.au
info@atl.net.au

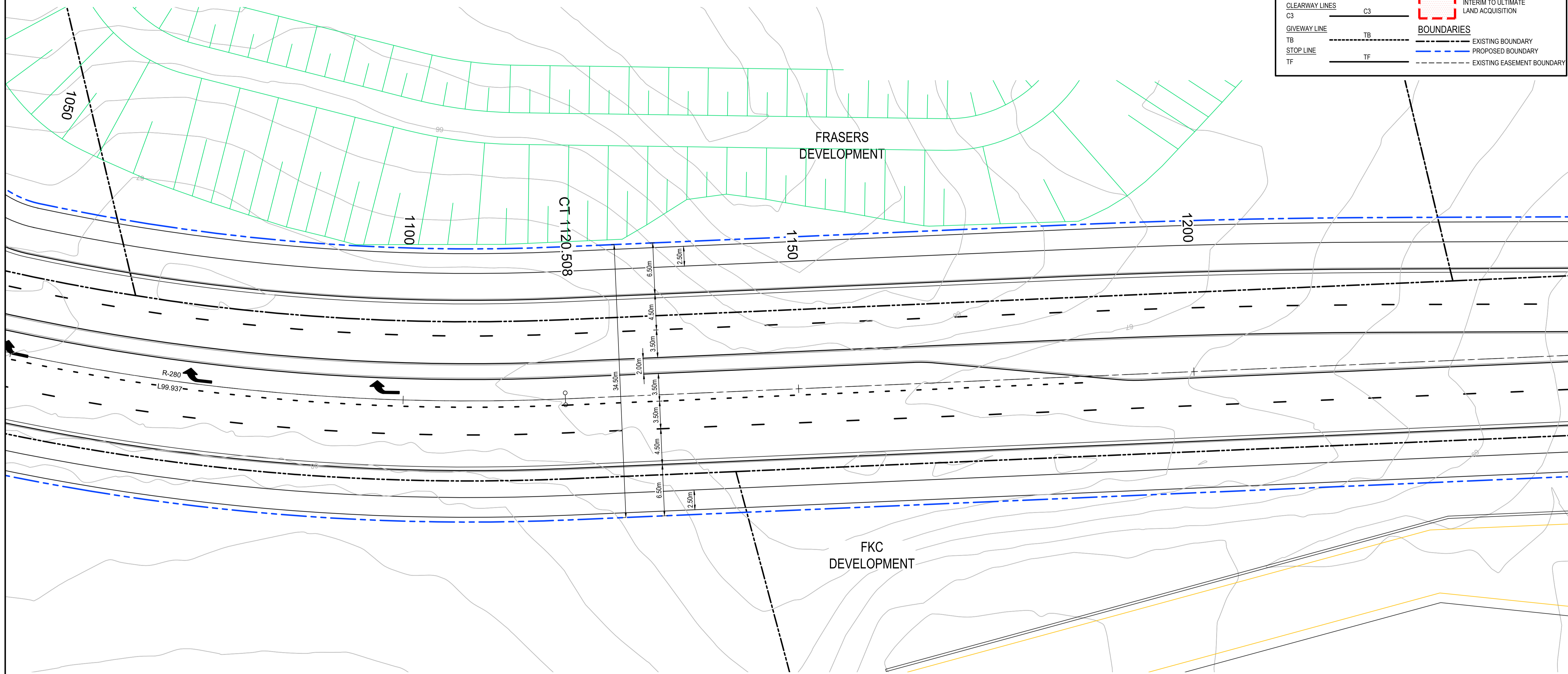
Status
FOR INFORMATION
NOT TO BE ISSUED FOR CONSTRUCTION

Project - Drawing No.
21-843-C610

Issue
D

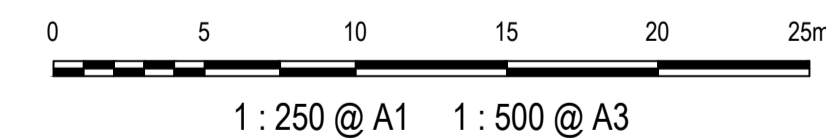


PAVEMENT MARKING SCHEDULE		PAVEMENT ARROWS	
EDGE LINES			
E1	E1	AR3(L)	
E5	E5	AR3(R)	
E6	E6 WHITE LINE APPLIED TO FACE OF MEDIAN KERB	AR4(L)	
LANE LINES			
L1	L1	AR4(R)	
L4	L4	AR5(R)	
BARRIER LINES			
BB	BB		
CONTINUITY LINES			
C1	C1		
CLEARWAY LINES			
C3	C3		
GIVEWAY LINE			
TB	TB		
STOP LINE			
TF	TF		
		LAND ACQUISITION	
		INTERIM TO ULTIMATE LAND ACQUISITION	
		BOUNDARIES	
		EXISTING BOUNDARY	
		PROPOSED BOUNDARY	
		EXISTING EASEMENT BOUNDARY	



CONCEPT

INTERIM DESIGN MAY BE STAGED AND DELIVERED TO SUIT TIMING OF LAND DEDICATION



Issue	Description	Date
D	ISSUED FOR INFORMATION	07-12-21
C	ISSUED FOR INFORMATION	08-09-21
B	ISSUED FOR INFORMATION	24-05-21
A	ISSUED FOR INFORMATION	10-05-21



THIS DRAWING CANNOT BE COPIED OR REPRODUCED IN ANY FORM OR USED FOR ANY OTHER PURPOSE OTHER THAN THAT ORIGINALLY INTENDED WITHOUT THE WRITTEN PERMISSION OF AT&L

Client

Scale	1 : 250	Drawn	ASD
Grid	GDA2020	Designed	ASD
Height Datum	AHD	Checked	AMcL
		Approved	AMcL

Project
ABBOTTS ROAD AND ALDINGTON ROAD ULTIMATE DESIGN

Title
LINEMARKING ULTIMATE PLAN SHEET 11

Civil Engineers and Project Managers

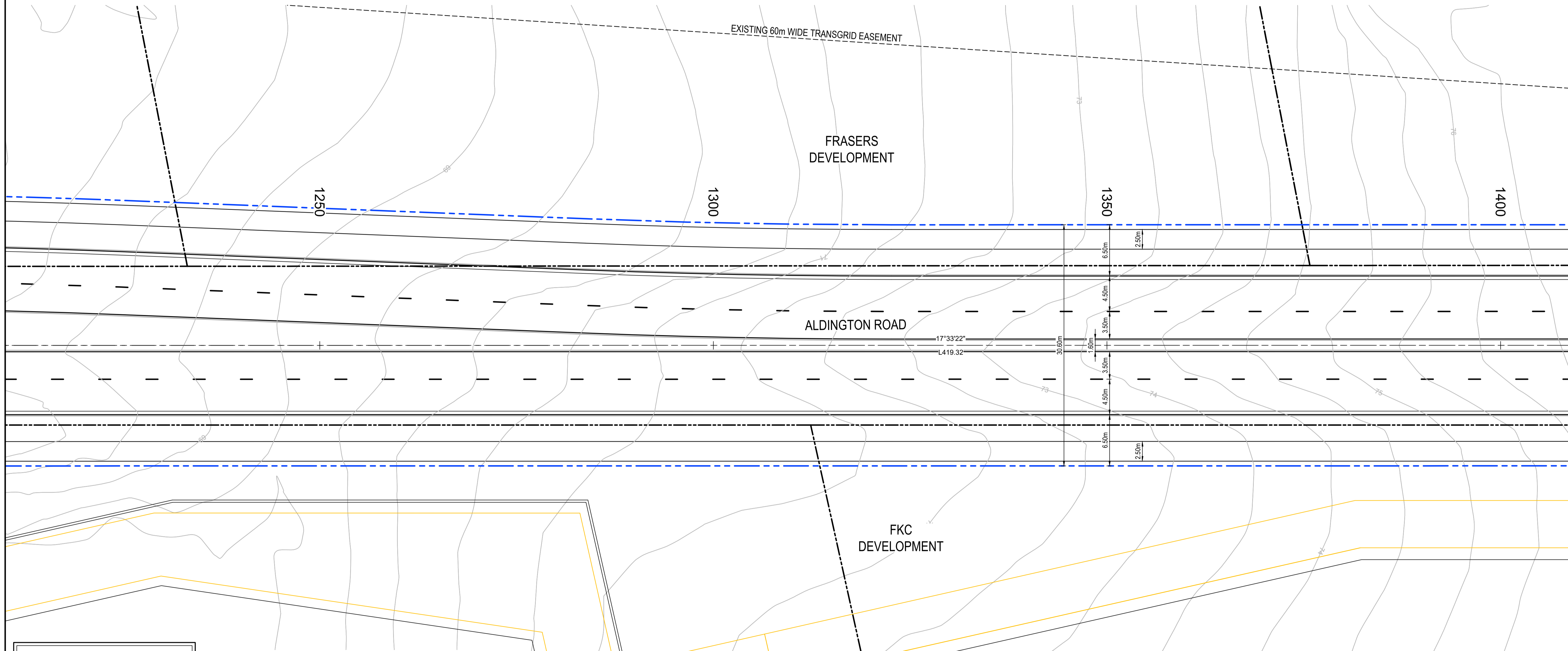
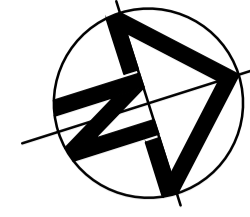
Level 7, 153 Walker Street
North Sydney NSW 2060
ABN 96 130 882 405
Tel: 02 9439 1777
Fax: 02 9923 1055
www.atl.net.au
info@atl.net.au

Status
FOR INFORMATION
NOT TO BE ISSUED FOR CONSTRUCTION

Project - Drawing No.
21-843-C611

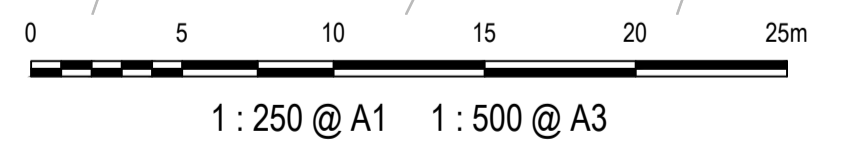
Issue
D

PAVEMENT MARKING SCHEDULE		PAVEMENT ARROWS	
EDGE LINES			
E1	E1	AR3(L)	
E5	E5	AR3(R)	
E6	E6 WHITE LINE APPLIED TO FACE OF MEDIAN KERB	AR4(L)	
LANE LINES			
L1	L1	AR4(R)	
L4	L4	AR5(R)	
BARRIER LINES			
BB	BB		
CONTINUITY LINES			
C1	C1	LAND ACQUISITION	
CLEARWAY LINES		INTERIM TO ULTIMATE LAND ACQUISITION	
C3	C3		
GIVEWAY LINE			
TB	TB	BOUNDARIES	
STOP LINE		EXISTING BOUNDARY	
TF	TF	PROPOSED BOUNDARY	
		EXISTING EASEMENT BOUNDARY	



CONCEPT

INTERIM DESIGN MAY BE STAGED AND DELIVERED TO SUIT TIMING OF LAND DEDICATION



Issue	Description	Date
D	ISSUED FOR INFORMATION	07-12-21
C	ISSUED FOR INFORMATION	08-09-21
B	ISSUED FOR INFORMATION	24-05-21
A	ISSUED FOR INFORMATION	10-05-21



THIS DRAWING CANNOT BE COPIED OR REPRODUCED IN ANY FORM OR USED FOR ANY OTHER PURPOSE OTHER THAN THAT ORIGINALLY INTENDED WITHOUT THE WRITTEN PERMISSION OF AT&L

Client

Scale	1 : 250	Drawn	ASD
Grid	GDA2020	Designed	ASD
Height Datum	AHD	Checked	AMcL
		Approved	AMcL

Project

ABBOTTS ROAD AND ALDINGTON ROAD ULTIMATE DESIGN

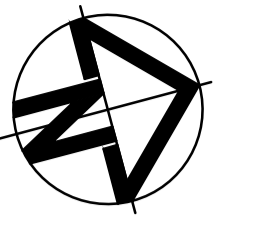
Title

LINEMARKING ULTIMATE PLAN SHEET 12

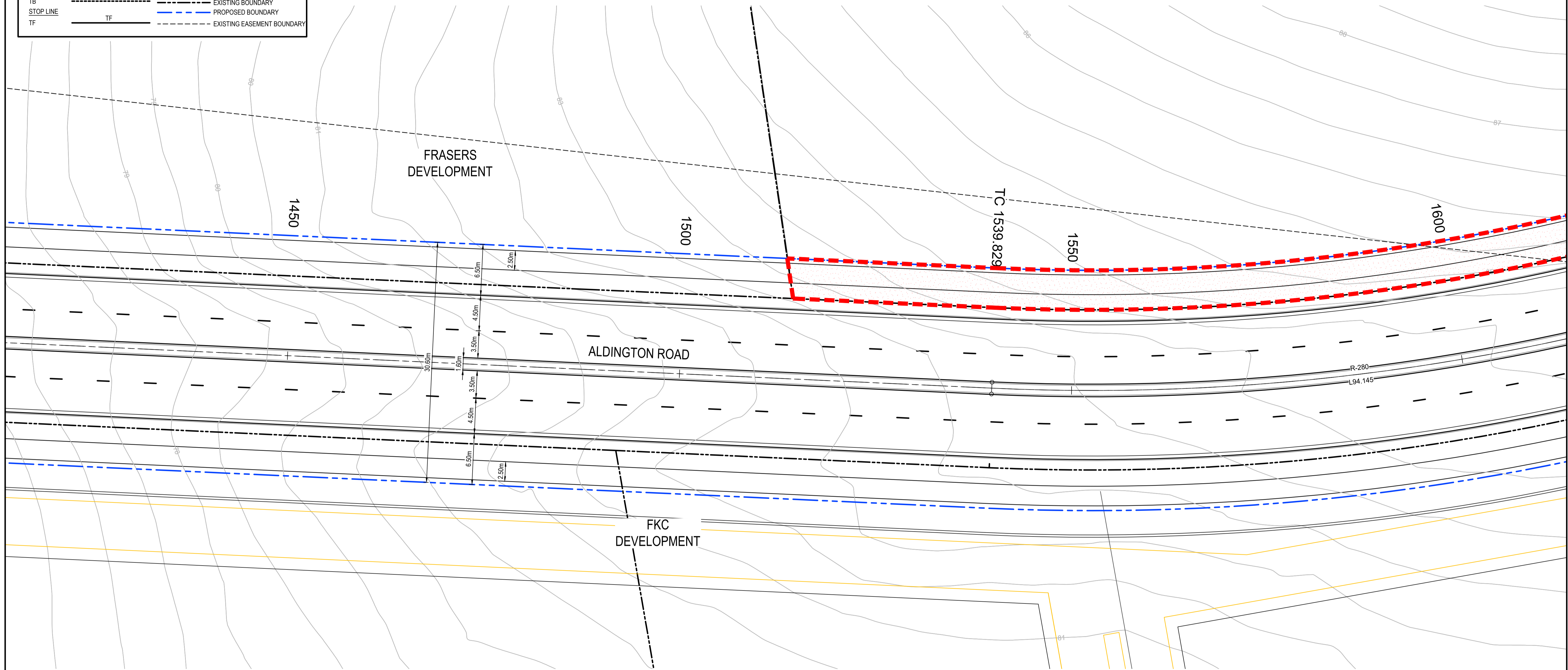
Civil Engineers and Project Managers

Level 7, 153 Walker Street
North Sydney NSW 2060
ABN 96 130 882 405
Tel: 02 9439 1777
Fax: 02 9923 1055
www.atl.net.au
info@atl.net.au

Status	FOR INFORMATION	A1
NOT TO BE ISSUED FOR CONSTRUCTION		
Project - Drawing No.	21-843-C612	Issue
		D

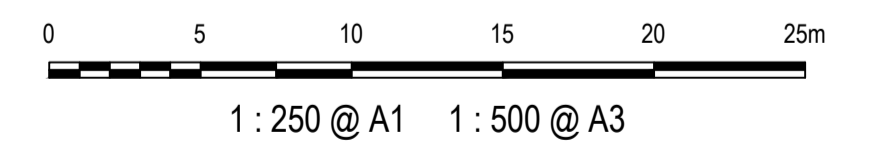


PAVEMENT MARKING SCHEDULE		PAVEMENT ARROWS	
EDGE LINES			
E1	E1	AR3(L)	
E5	E5	AR3(R)	
E6	E6 WHITE LINE APPLIED TO FACE OF MEDIAN KERB	AR4(L)	
LANE LINES			
L1	L1	AR4(R)	
L4	L4	AR5(R)	
BARRIER LINES			
BB	BB		
CONTINUITY LINES			
C1	C1	LAND ACQUISITION	
CLEARWAY LINES		INTERIM TO ULTIMATE LAND ACQUISITION	
C3	C3		
GIVEWAY LINE			
TB	TB	BOUNDARIES	
STOP LINE		EXISTING BOUNDARY	
TF	TF	PROPOSED BOUNDARY	
		EXISTING EASEMENT BOUNDARY	

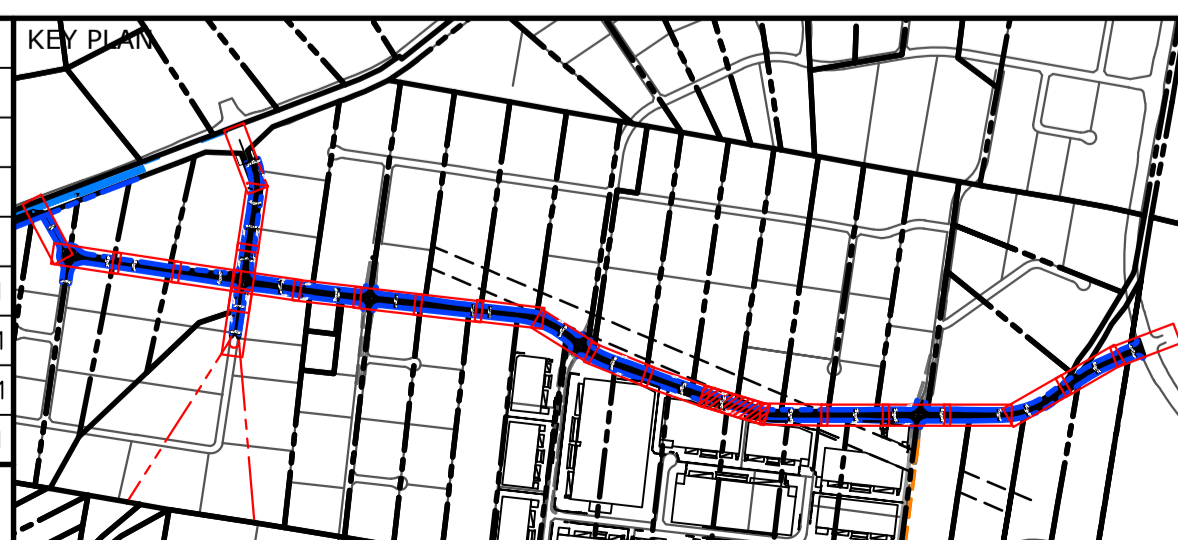


CONCEPT

INTERIM DESIGN MAY BE STAGED AND DELIVERED TO SUIT TIMING OF LAND DEDICATION



Issue	Description	Date
D	ISSUED FOR INFORMATION	07-12-21
C	ISSUED FOR INFORMATION	08-09-21
B	ISSUED FOR INFORMATION	24-05-21
A	ISSUED FOR INFORMATION	10-05-21



THIS DRAWING CANNOT BE COPIED OR REPRODUCED IN ANY FORM OR USED FOR ANY OTHER PURPOSE OTHER THAN THAT ORIGINALLY INTENDED WITHOUT THE WRITTEN PERMISSION OF AT&L

Client

Scales	1 : 250	Drawn	ASD
Grid	GDA2020	Designed	ASD
Height Datum	AHD	Checked	AMcL
		Approved	AMcL

Project

ABBOTTS ROAD AND ALDINGTON ROAD ULTIMATE DESIGN

Title

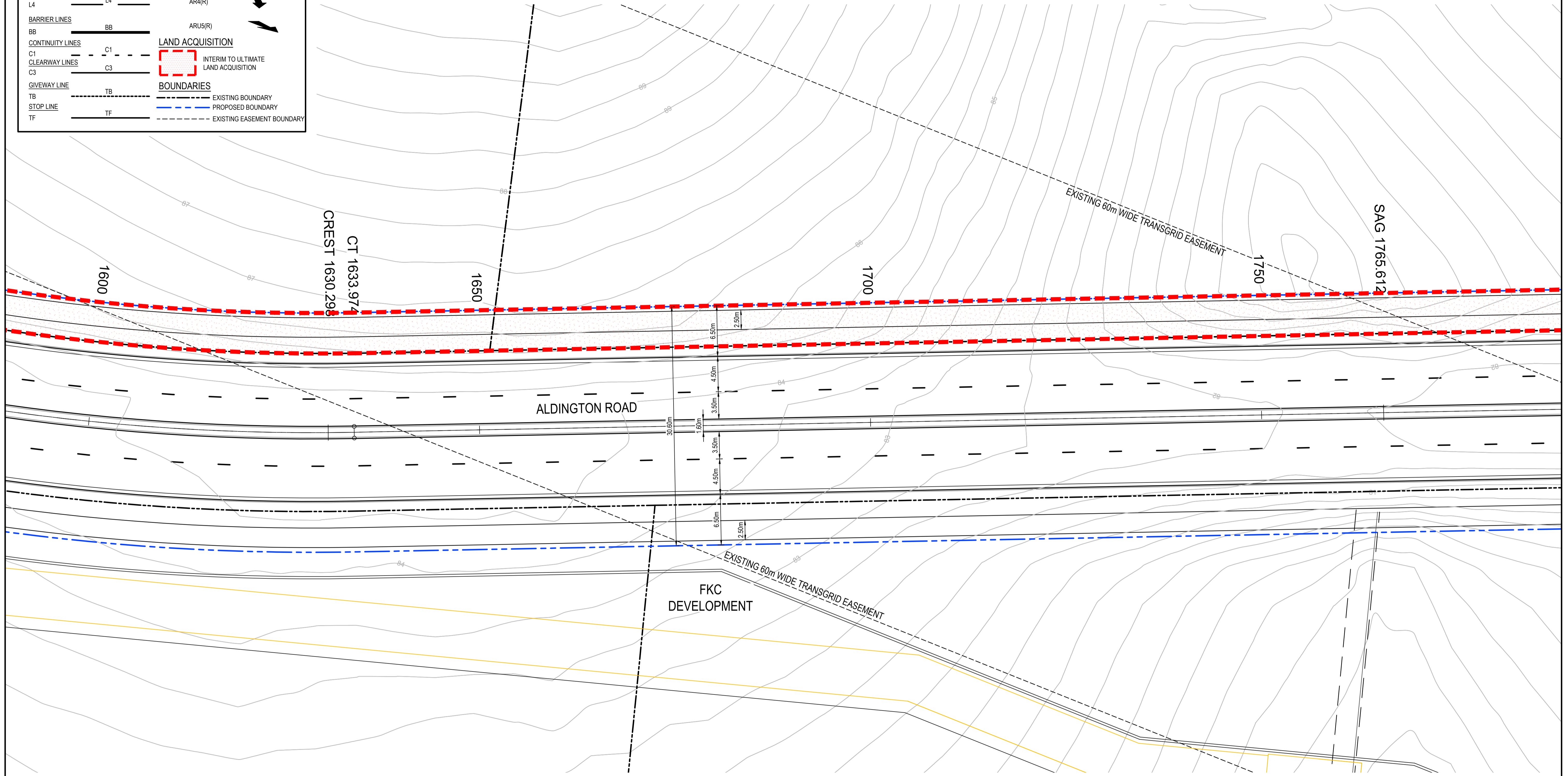
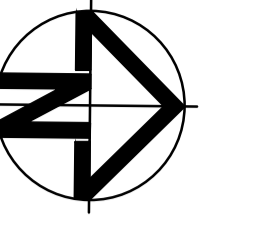
LINEMARKING ULTIMATE PLAN SHEET 13

Civil Engineers and Project Managers

Level 7, 153 Walker Street
North Sydney NSW 2060
ABN 96 130 882 405
Tel: 02 9439 1777
Fax: 02 9923 1055
www.atl.net.au
info@atl.net.au

Status	FOR INFORMATION	A1
	NOT TO BE ISSUED FOR CONSTRUCTION	
Project - Drawing No.	21-843-C613	Issue
		D

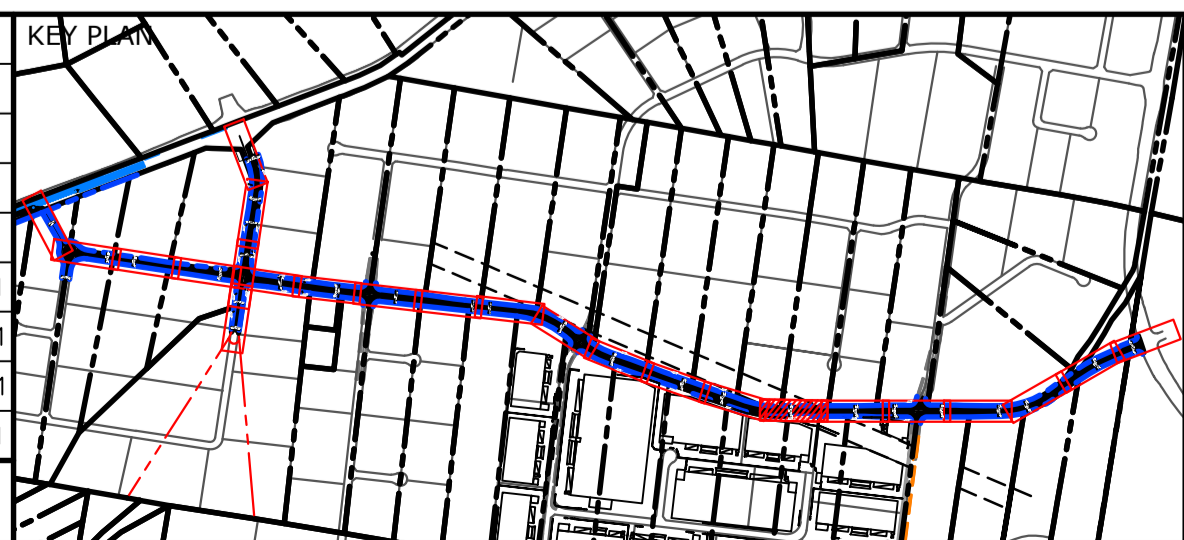
PAVEMENT MARKING SCHEDULE		PAVEMENT ARROWS	
EDGE LINES			
E1	E1	AR3(L)	
E5	E5	AR3(R)	
E6	E6 WHITE LINE APPLIED TO FACE OF MEDIAN KERB	AR4(L)	
L1	L1	AR4(R)	
LANE LINES			
L1	L1	AR4(L)	
L4	L4	AR4(R)	
BARRIER LINES			
BB	BB	ARU5(R)	
CONTINUITY LINES			
C1	C1	LAND ACQUISITION	
CLEARWAY LINES		INTERIM TO ULTIMATE LAND ACQUISITION	
C3	C3		
GIVEWAY LINE			
TB	TB	BOUNDARIES	
STOP LINE		EXISTING BOUNDARY	
TF	TF	PROPOSED BOUNDARY	
		EXISTING EASEMENT BOUNDARY	



CONCEPT

INTERIM DESIGN MAY BE STAGED AND DELIVERED TO SUIT TIMING OF LAND DEDICATION

Issue	Description	Date
D	ISSUED FOR INFORMATION	07-12-21
C	ISSUED FOR INFORMATION	08-09-21
B	ISSUED FOR INFORMATION	24-05-21
A	ISSUED FOR INFORMATION	10-05-21



THIS DRAWING CANNOT BE COPIED OR REPRODUCED IN ANY FORM OR USED FOR ANY OTHER PURPOSE OTHER THAN THAT ORIGINALLY INTENDED WITHOUT THE WRITTEN PERMISSION OF AT&L

Client

Scale	1 : 250	Drawn	ASD
Grid	GDA2020	Designed	ASD
Height Datum	AHD	Checked	AMcL
		Approved	AMcL

Project

ABBOTTS ROAD AND ALDINGTON ROAD ULTIMATE DESIGN

Title

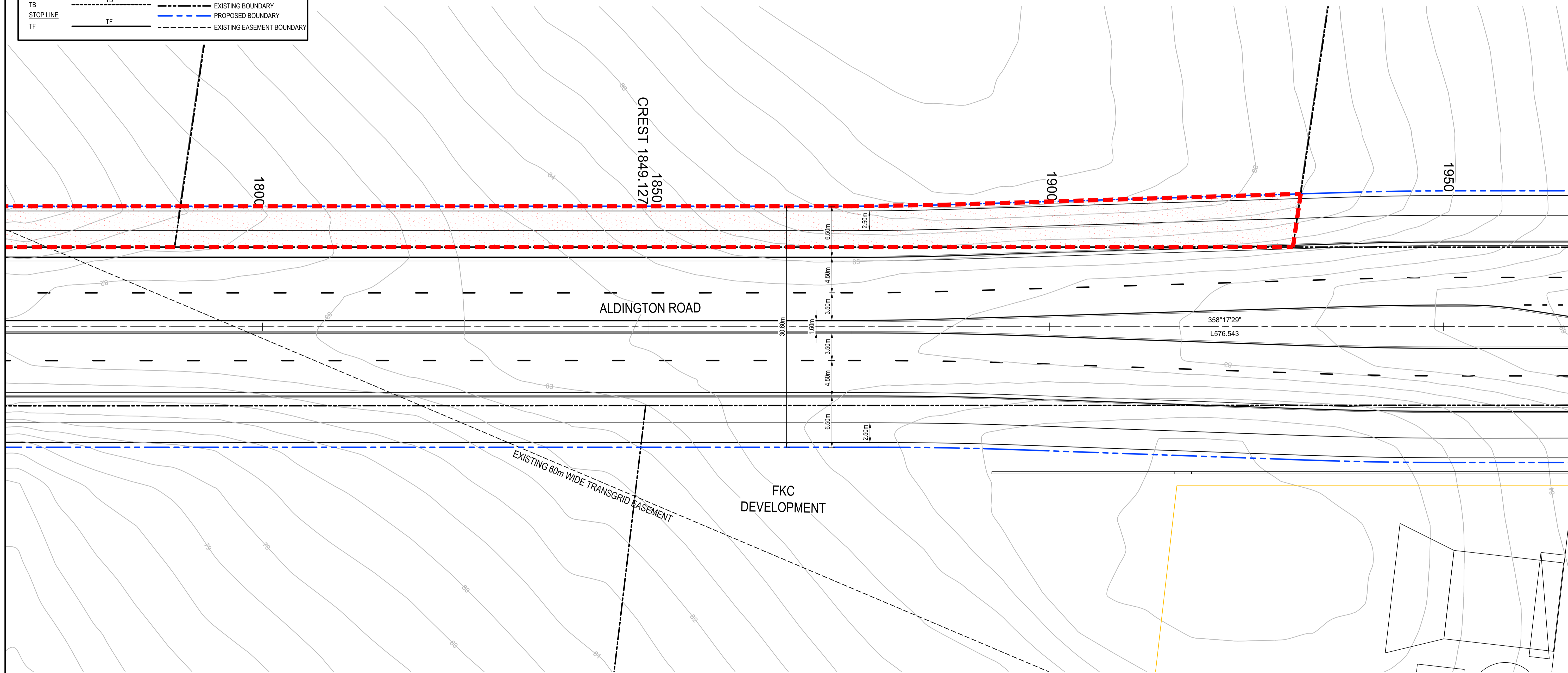
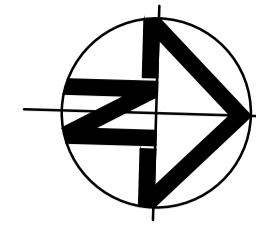
LINEMARKING ULTIMATE PLAN SHEET 14

Civil Engineers and Project Managers

Level 7, 153 Walker Street
North Sydney NSW 2060
ABN 96 130 882 405
Tel: 02 9439 1777
Fax: 02 9923 1055
www.atl.net.au
info@atl.net.au

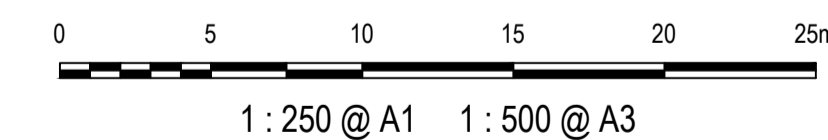
Status	FOR INFORMATION NOT TO BE ISSUED FOR CONSTRUCTION	A1
Project - Drawing No.	21-843-C614	Issue
		D

PAVEMENT MARKING SCHEDULE		PAVEMENT ARROWS	
EDGE LINES			
E1	E1	AR3(L)	
E5	E5	AR3(R)	
E6	E6 WHITE LINE APPLIED TO FACE OF MEDIAN KERB	AR4(L)	
LANE LINES			
L1	L1	AR4(R)	
L4	L4	AR5(R)	
BARRIER LINES			
BB	BB		
CONTINUITY LINES			
C1	C1		
CLEARWAY LINES			
C3	C3		
GIVEWAY LINE			
TB	TB		
STOP LINE			
TF	TF		
		LAND ACQUISITION	
		INTERIM TO ULTIMATE LAND ACQUISITION	
		BOUNDARIES	
		EXISTING BOUNDARY	
		PROPOSED BOUNDARY	
		EXISTING EASEMENT BOUNDARY	



CONCEPT

INTERIM DESIGN MAY BE STAGED AND DELIVERED TO SUIT TIMING OF LAND DEDICATION



Issue	Description	Date
D	ISSUED FOR INFORMATION	07-12-21
C	ISSUED FOR INFORMATION	08-09-21
B	ISSUED FOR INFORMATION	24-05-21
A	ISSUED FOR INFORMATION	10-05-21



THIS DRAWING CANNOT BE COPIED OR REPRODUCED IN ANY FORM OR USED FOR ANY OTHER PURPOSE OTHER THAN THAT ORIGINALLY INTENDED WITHOUT THE WRITTEN PERMISSION OF AT&L

Client

Scales	1 : 250	Drawn	ASD
Grid	GDA2020	Designed	ASD
Height Datum	AHD	Checked	AMcL
		Approved	AMcL

Project

ABBOTTS ROAD AND ALDINGTON ROAD ULTIMATE DESIGN

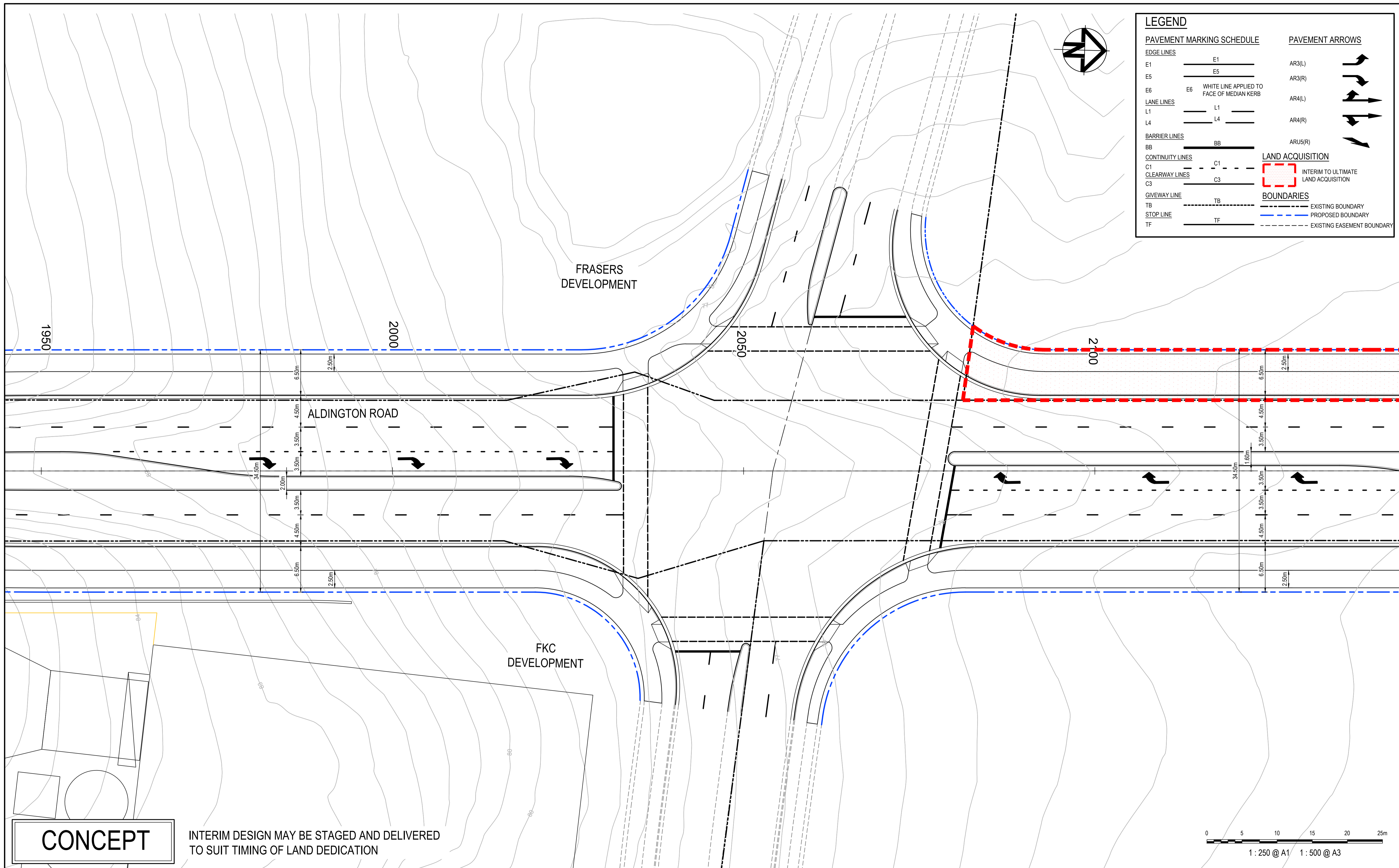
Title

LINEMARKING ULTIMATE PLAN SHEET 15

Civil Engineers and Project Managers

Level 7, 153 Walker Street
North Sydney NSW 2060
ABN 96 130 882 405
Tel: 02 9439 1777
Fax: 02 9923 1055
www.atl.net.au
info@atl.net.au

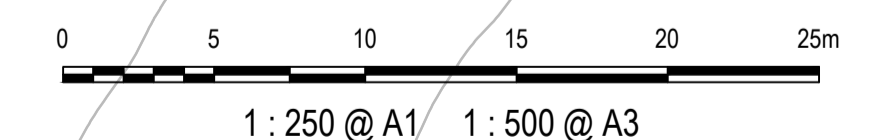
Status	FOR INFORMATION	A1
NOT TO BE ISSUED FOR CONSTRUCTION		Issue
Project - Drawing No.		D
21-843-C615		



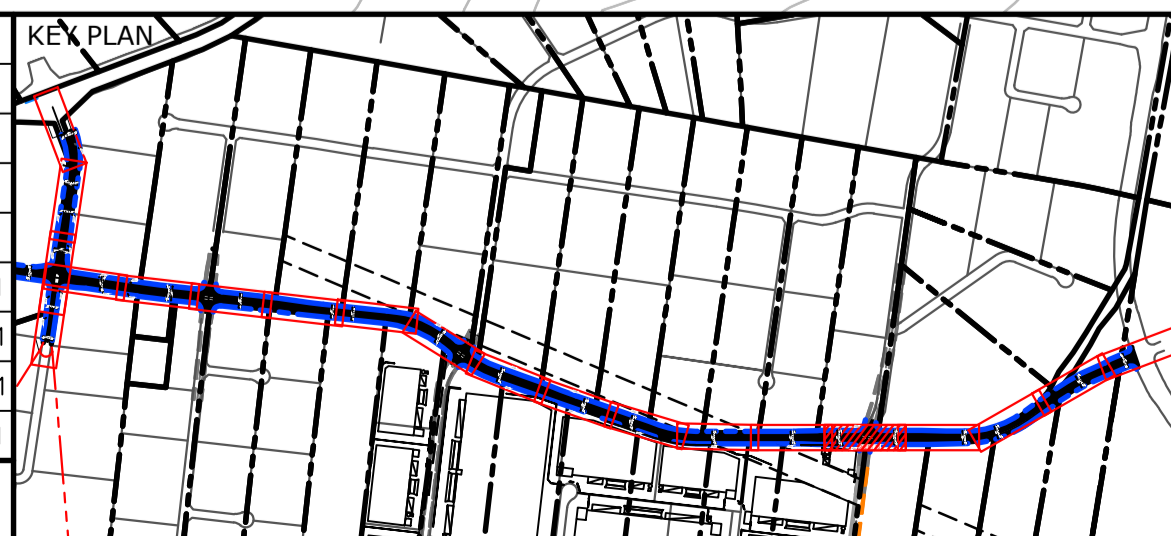
PAVEMENT MARKING SCHEDULE		PAVEMENT ARROWS	
EDGE LINES			
E1	E1	AR3(L)	
E5	E5	AR3(R)	
E6	E6 WHITE LINE APPLIED TO FACE OF MEDIAN KERB	AR4(L)	
LANE LINES		AR4(R)	
L1	L1	AR5(R)	
L4	L4		
BARRIER LINES			
BB	BB		
CONTINUITY LINES		LAND ACQUISITION	
C1	C1	INTERIM TO ULTIMATE LAND ACQUISITION	
CLEARWAY LINES		BOUNDARIES	
C3	C3	EXISTING BOUNDARY	
GIVEWAY LINE		PROPOSED BOUNDARY	
TB	TB	EXISTING EASEMENT BOUNDARY	
STOP LINE			
TF	TF		

CONCEPT

INTERIM DESIGN MAY BE STAGED AND DELIVERED TO SUIT TIMING OF LAND DEDICATION



Issue	Description	Date
D	ISSUED FOR INFORMATION	07-12-21
C	ISSUED FOR INFORMATION	08-09-21
B	ISSUED FOR INFORMATION	24-05-21
A	ISSUED FOR INFORMATION	10-05-21



THIS DRAWING CANNOT BE COPIED OR REPRODUCED IN ANY FORM OR USED FOR ANY OTHER PURPOSE OTHER THAN THAT ORIGINALLY INTENDED WITHOUT THE WRITTEN PERMISSION OF AT&L

Client

Scale	1 : 250	Drawn	ASD
Grid	GDA2020	Designed	ASD
Height Datum	AHD	Checked	AMcL
		Approved	AMcL

Project

ABBOTTS ROAD AND ALDINGTON ROAD ULTIMATE DESIGN

Title

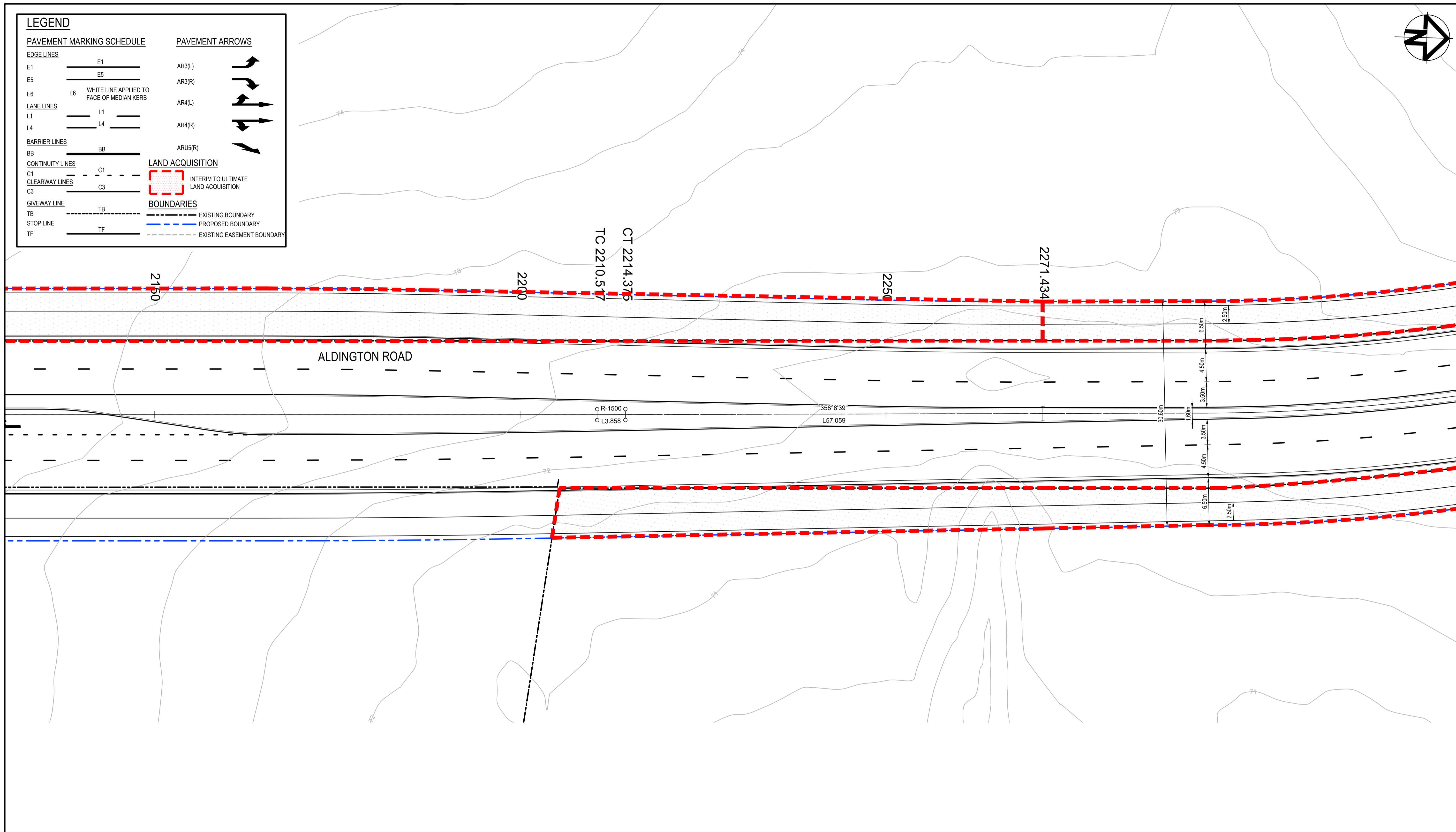
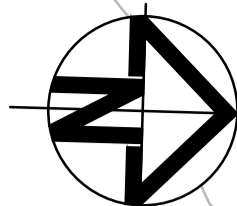
LINEMARKING ULTIMATE PLAN SHEET 16

Civil Engineers and Project Managers

Level 7, 153 Walker Street
North Sydney NSW 2060
ABN 96 130 882 405
Tel: 02 9439 1777
Fax: 02 9923 1055
www.atl.net.au
info@atl.net.au

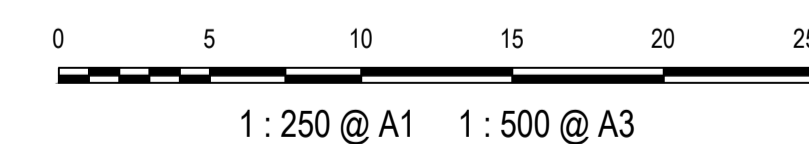
Status	FOR INFORMATION	A1
	NOT TO BE ISSUED FOR CONSTRUCTION	
Project - Drawing No.	21-843-C616	Issue
		D

PAVEMENT MARKING SCHEDULE		PAVEMENT ARROWS	
EDGE LINES			
E1	E1	AR3(L)	
E5	E5	AR3(R)	
E6	E6 WHITE LINE APPLIED TO FACE OF MEDIAN KERB	AR4(L)	
LANE LINES			
L1	L1	AR4(R)	
L4	L4	AR5(R)	
BARRIER LINES			
BB	BB		
CONTINUITY LINES			
C1	C1		
CLEARWAY LINES			
C3	C3		
GIVEWAY LINE			
TB	TB		
STOP LINE			
TF	TF		
		LAND ACQUISITION	
		INTERIM TO ULTIMATE LAND ACQUISITION	
		BOUNDARIES	
		EXISTING BOUNDARY	
		PROPOSED BOUNDARY	
		EXISTING EASEMENT BOUNDARY	



CONCEPT

INTERIM DESIGN MAY BE STAGED AND DELIVERED TO SUIT TIMING OF LAND DEDICATION



Issue	Description	Date
D	ISSUED FOR INFORMATION	07-12-21
C	ISSUED FOR INFORMATION	08-09-21
B	ISSUED FOR INFORMATION	24-05-21
A	ISSUED FOR INFORMATION	10-05-21



THIS DRAWING CANNOT BE COPIED OR REPRODUCED IN ANY FORM OR USED FOR ANY OTHER PURPOSE OTHER THAN THAT ORIGINALLY INTENDED WITHOUT THE WRITTEN PERMISSION OF AT&L

Client

Scales	1 : 250	Drawn	ASD
Grid	GDA2020	Designed	ASD
Height Datum	AHD	Checked	AMcL
		Approved	AMcL

Project

ABBOTTS ROAD AND ALDINGTON ROAD ULTIMATE DESIGN

Title

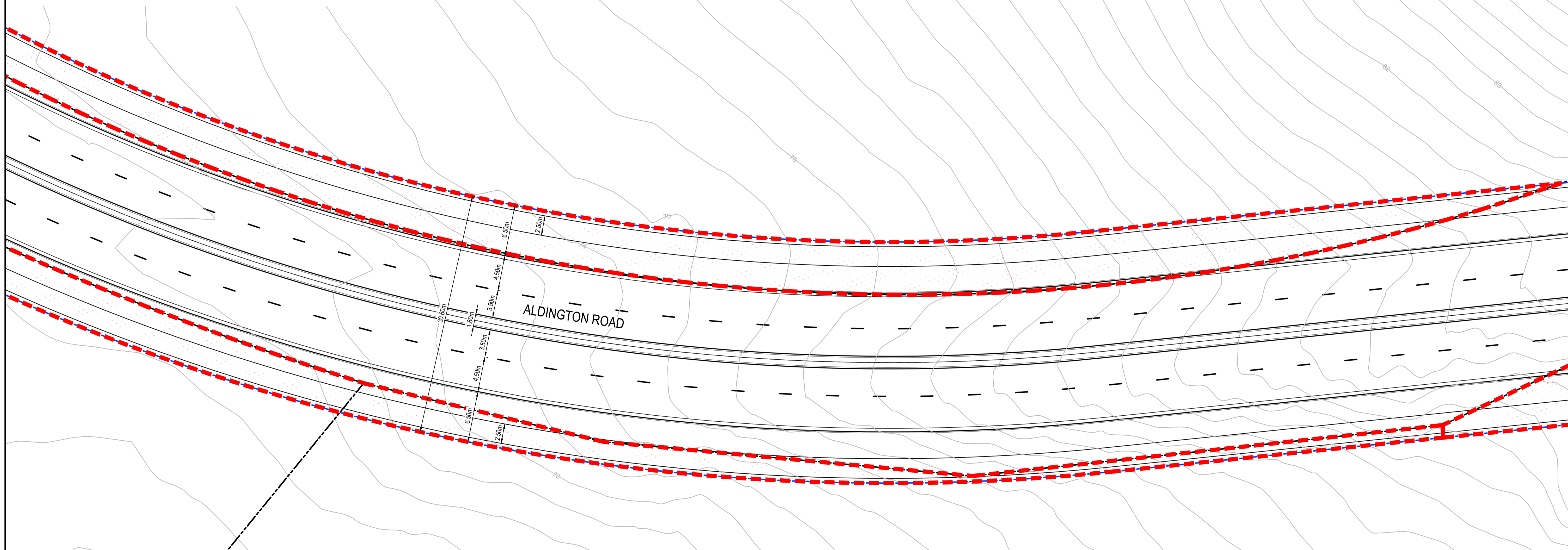
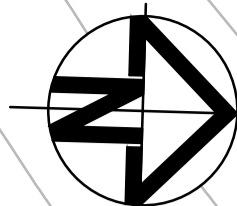
LINEMARKING ULTIMATE PLAN SHEET 17

Civil Engineers and Project Managers

Level 7, 153 Walker Street
North Sydney NSW 2060
ABN 96 130 882 405
Tel: 02 9439 1777
Fax: 02 9923 1055
www.atl.net.au
info@atl.net.au

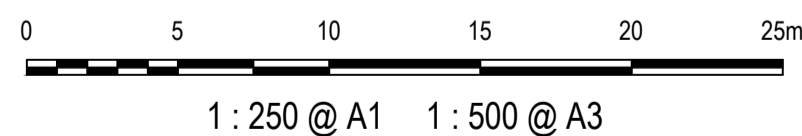
Status	FOR INFORMATION	A1
	NOT TO BE ISSUED FOR CONSTRUCTION	
Project - Drawing No.	21-843-C617	Issue
		D

PAVEMENT MARKING SCHEDULE		PAVEMENT ARROWS	
EDGE LINES			
E1	E1	AR3(L)	
E5	E5	AR3(R)	
E6	E6 WHITE LINE APPLIED TO FACE OF MEDIAN KERB	AR4(L)	
LANE LINES			
L1	L1	AR4(R)	
L4	L4	AR5(R)	
BARRIER LINES			
BB	BB		
CONTINUITY LINES			
C1	C1		
CLEARWAY LINES			
C3	C3		
GIVEWAY LINE			
TB	TB		
STOP LINE			
TF	TF		
		LAND ACQUISITION	
		INTERIM TO ULTIMATE LAND ACQUISITION	
		BOUNDARIES	
		EXISTING BOUNDARY	
		PROPOSED BOUNDARY	
		EXISTING EASEMENT BOUNDARY	

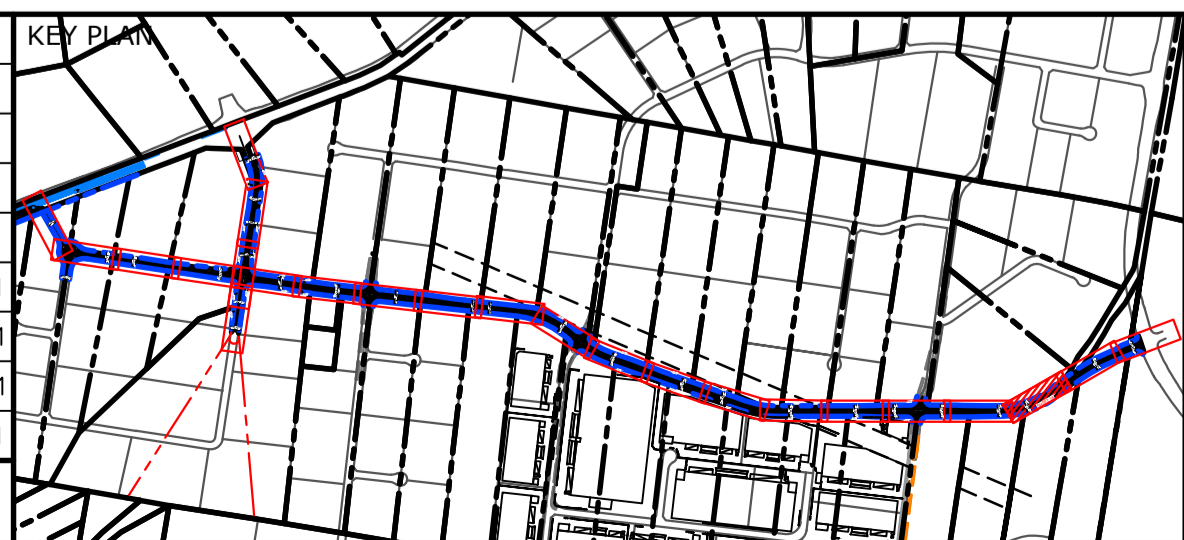


CONCEPT

INTERIM DESIGN MAY BE STAGED AND DELIVERED TO SUIT TIMING OF LAND DEDICATION



Issue	Description	Date
D	ISSUED FOR INFORMATION	07-12-21
C	ISSUED FOR INFORMATION	08-09-21
B	ISSUED FOR INFORMATION	24-05-21
A	ISSUED FOR INFORMATION	10-05-21



THIS DRAWING CANNOT BE COPIED OR REPRODUCED IN ANY FORM OR USED FOR ANY OTHER PURPOSE OTHER THAN THAT ORIGINALLY INTENDED WITHOUT THE WRITTEN PERMISSION OF AT&L

Client

Scales	1 : 250	Drawn	ASD
Grid	GDA2020	Designed	ASD
Height Datum	AHD	Checked	AMcL
		Approved	AMcL

Project

ABBOTTS ROAD AND ALDINGTON ROAD ULTIMATE DESIGN

Title

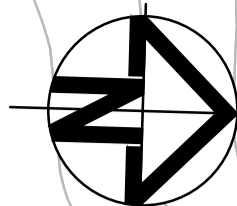
LINEMARKING ULTIMATE PLAN SHEET 18

Civil Engineers and Project Managers

Level 7, 153 Walker Street
North Sydney NSW 2060
ABN 96 130 882 405
Tel: 02 9439 1777
Fax: 02 9923 1055
www.atl.net.au
info@atl.net.au

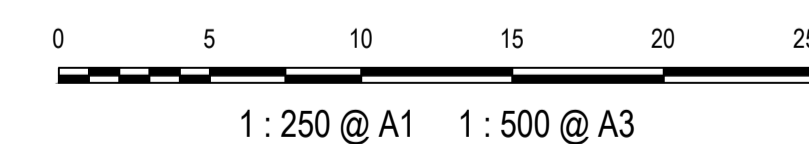
Status	FOR INFORMATION	A1
	NOT TO BE ISSUED FOR CONSTRUCTION	
Project - Drawing No.	21-843-C618	Issue
		D

PAVEMENT MARKING SCHEDULE		PAVEMENT ARROWS	
EDGE LINES			
E1	E1	AR3(L)	
E5	E5	AR3(R)	
E6	E6	AR4(L)	
WHITE LINE APPLIED TO FACE OF MEDIAN KERB		AR4(R)	
LANE LINES			
L1	L1	AR5(R)	
L4	L4		
BARRIER LINES			
BB	BB		
CONTINUITY LINES			
C1	C1		
CLEARWAY LINES			
C3	C3		
GIVEWAY LINE			
TB	TB		
STOP LINE			
TF	TF		
		LAND ACQUISITION	
		INTERIM TO ULTIMATE LAND ACQUISITION	
		BOUNDARIES	
		EXISTING BOUNDARY	
		PROPOSED BOUNDARY	
		EXISTING EASEMENT BOUNDARY	



CONCEPT

INTERIM DESIGN MAY BE STAGED AND DELIVERED TO SUIT TIMING OF LAND DEDICATION



Issue	Description	Date
D	ISSUED FOR INFORMATION	07-12-21
C	ISSUED FOR INFORMATION	08-09-21
B	ISSUED FOR INFORMATION	24-05-21
A	ISSUED FOR INFORMATION	10-05-21



THIS DRAWING CANNOT BE COPIED OR REPRODUCED IN ANY FORM OR USED FOR ANY OTHER PURPOSE OTHER THAN THAT ORIGINALLY INTENDED WITHOUT THE WRITTEN PERMISSION OF AT&L

Client

Scales	1 : 250	Drawn	ASD
Grid	GDA2020	Designed	ASD
Height Datum	AHD	Checked	AMcL
		Approved	AMcL

Project
ABBOTTS ROAD AND ALDINGTON ROAD ULTIMATE DESIGN

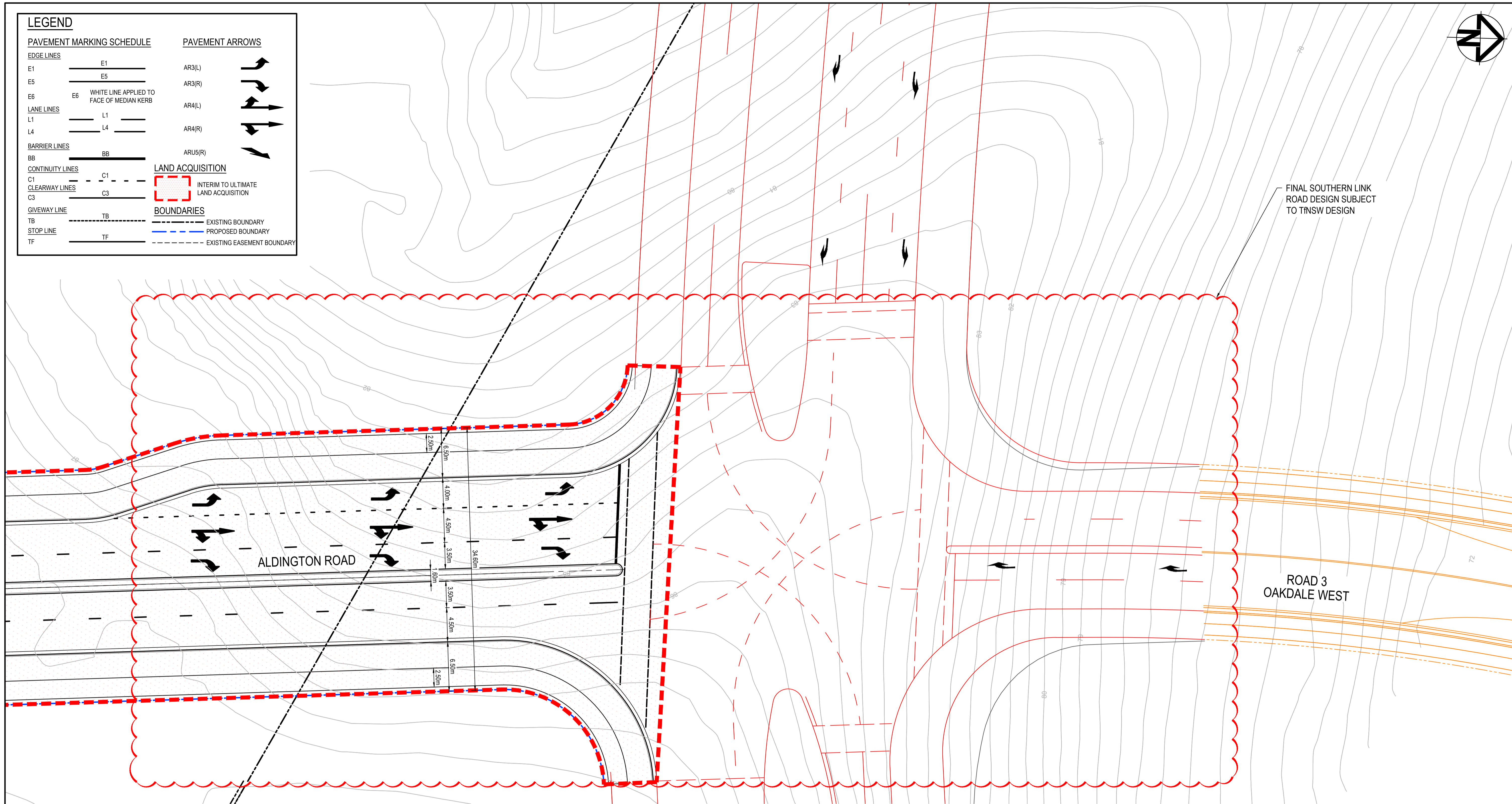
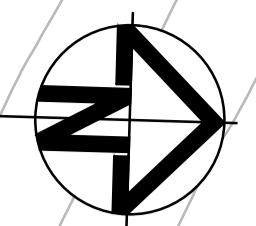
Title
LINEMARKING ULTIMATE PLAN SHEET 19

Civil Engineers and Project Managers

Level 7, 153 Walker Street
North Sydney NSW 2060
ABN 96 130 882 405
Tel: 02 9439 1777
Fax: 02 9923 1055
www.atl.net.au
info@atl.net.au

Status	FOR INFORMATION	A1
Project - Drawing No.	21-843-C619	Issue
		D

PAVEMENT MARKING SCHEDULE		PAVEMENT ARROWS	
EDGE LINES			
E1	E1	AR3(L)	
E5	E5	AR3(R)	
E6	E6	AR4(L)	
E6 WHITE LINE APPLIED TO FACE OF MEDIAN KERB		AR4(R)	
LANE LINES			
L1	L1		
L4	L4		
BARRIER LINES			
BB	BB	ARU5(R)	
CONTINUITY LINES			
C1	C1		
CLEARWAY LINES			
C3	C3		
GIVEWAY LINE			
TB	TB		
STOP LINE			
TF	TF		
		LAND ACQUISITION	
		INTERIM TO ULTIMATE LAND ACQUISITION	
		BOUNDARIES	
		EXISTING BOUNDARY	
		PROPOSED BOUNDARY	
		EXISTING EASEMENT BOUNDARY	



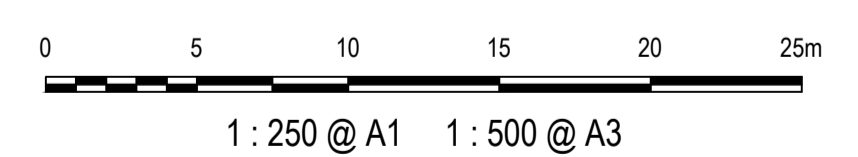
FINAL SOUTHERN LINK ROAD DESIGN SUBJECT TO TNSW DESIGN

ROAD 3 OAKDALE WEST

ALDINGTON ROAD

CONCEPT

INTERIM DESIGN MAY BE STAGED AND DELIVERED TO SUIT TIMING OF LAND DEDICATION



Issue	Description	Date
D	ISSUED FOR INFORMATION	07-12-21
C	ISSUED FOR INFORMATION	08-09-21
B	ISSUED FOR INFORMATION	24-05-21
A	ISSUED FOR INFORMATION	10-05-21



THIS DRAWING CANNOT BE COPIED OR REPRODUCED IN ANY FORM OR USED FOR ANY OTHER PURPOSE OTHER THAN THAT ORIGINALLY INTENDED WITHOUT THE WRITTEN PERMISSION OF AT&L

Client

Scale	1 : 250	Drawn	ASD
Grid	GDA2020	Designed	ASD
Height Datum	AHD	Checked	AMcL
		Approved	AMcL

Project

ABBOTTS ROAD AND ALDINGTON ROAD ULTIMATE DESIGN

Title

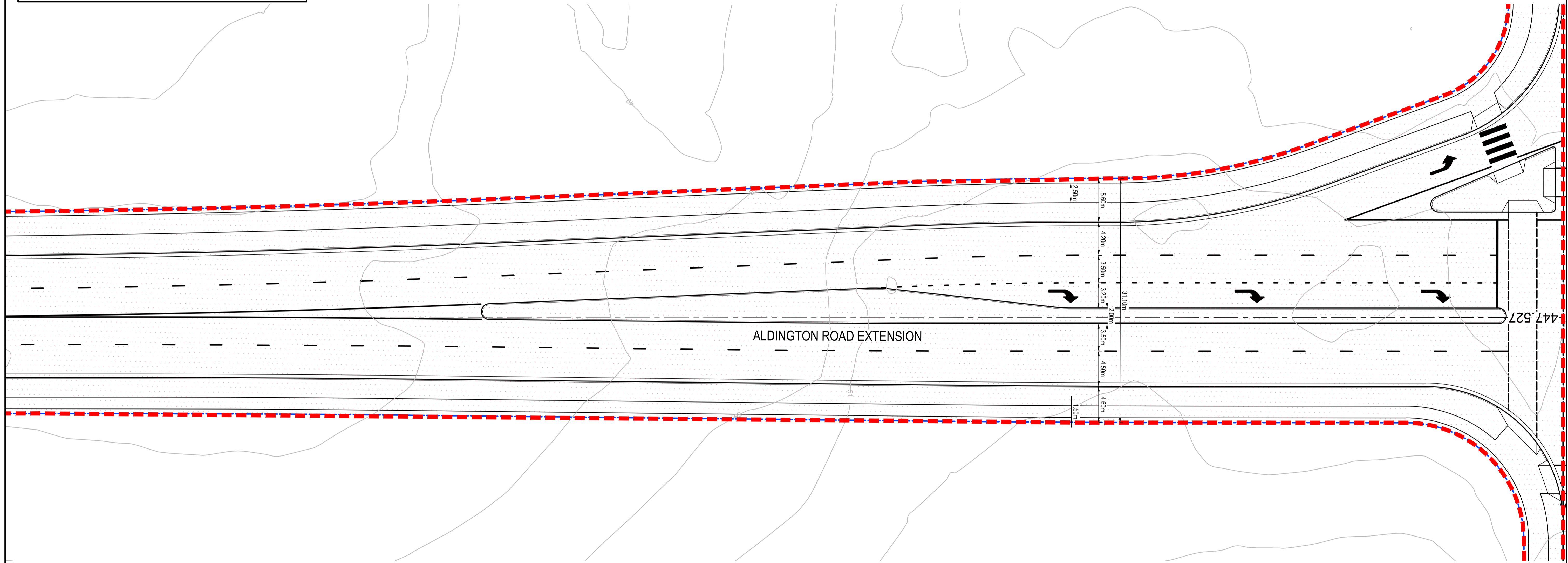

LINEMARKING ULTIMATE PLAN SHEET 20

Civil Engineers and Project Managers

Level 7, 153 Walker Street
North Sydney NSW 2060
ABN 96 130 882 405
Tel: 02 9439 1777
Fax: 02 9923 1055
www.atl.net.au
info@atl.net.au

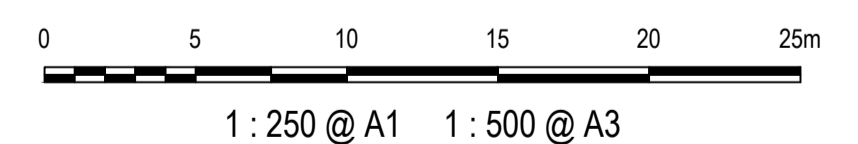
Status	FOR INFORMATION	A1
NOT TO BE ISSUED FOR CONSTRUCTION		Issue
Project - Drawing No.		D
21-843-C620		

PAVEMENT MARKING SCHEDULE		PAVEMENT ARROWS	
EDGE LINES			
E1	E1	AR3(L)	
E5	E5	AR3(R)	
E6	E6 WHITE LINE APPLIED TO FACE OF MEDIAN KERB	AR4(L)	
LANE LINES			
L1	L1	AR4(R)	
L4	L4	AR5(R)	
BARRIER LINES			
BB	BB		
CONTINUITY LINES			
C1	C1		
CLEARWAY LINES			
C3	C3		
GIVEWAY LINE			
TB	TB		
STOP LINE			
TF	TF		
		LAND ACQUISITION	
		INTERIM TO ULTIMATE LAND ACQUISITION	
		BOUNDARIES	
		EXISTING BOUNDARY	
		PROPOSED BOUNDARY	
		EXISTING EASEMENT BOUNDARY	



CONCEPT

INTERIM DESIGN MAY BE STAGED AND DELIVERED TO SUIT TIMING OF LAND DEDICATION



Issue	Description	Date
C	ISSUED FOR INFORMATION	07-12-21
B	ISSUED FOR INFORMATION	08-09-21
A	ISSUED FOR INFORMATION	24-05-21



THIS DRAWING CANNOT BE COPIED OR REPRODUCED IN ANY FORM OR USED FOR ANY OTHER PURPOSE OTHER THAN THAT ORIGINALLY INTENDED WITHOUT THE WRITTEN PERMISSION OF AT&L

Client

Scale	1 : 250	Drawn	ASD
Grid	GDA2020	Designed	ASD
Height Datum	AHD	Checked	AMcL
		Approved	AMcL

Project

ABBOTTS ROAD AND ALDINGTON ROAD ULTIMATE DESIGN

Title

LINEMARKING ULTIMATE PLAN SHEET 21

Civil Engineers and Project Managers

Level 7, 153 Walker Street
North Sydney NSW 2060
ABN 96 130 882 405
Tel: 02 9439 1777
Fax: 02 9923 1055
www.atl.net.au
info@atl.net.au

Status	FOR INFORMATION NOT TO BE ISSUED FOR CONSTRUCTION	A1
Project - Drawing No.	21-843-C621	Issue
		C

LEGEND

PAVEMENT MARKING SCHEDULE

EDGE LINES

E1	E1
E5	E5
E6	E6 WHITE LINE APPLIED TO FACE OF MEDIAN KERB

LANE LINES

L1	L1
L4	L4

BARRIER LINES

BB	BB
----	----

CONTINUITY LINES

C1	C1
----	----

CLEARWAY LINES

C3	C3
----	----

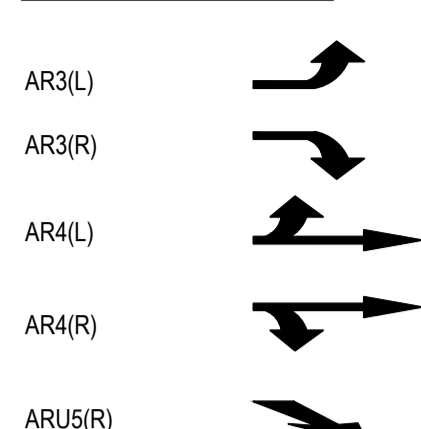
GIVEWAY LINE

TB	TB
----	----

STOP LINE

TF	TF
----	----

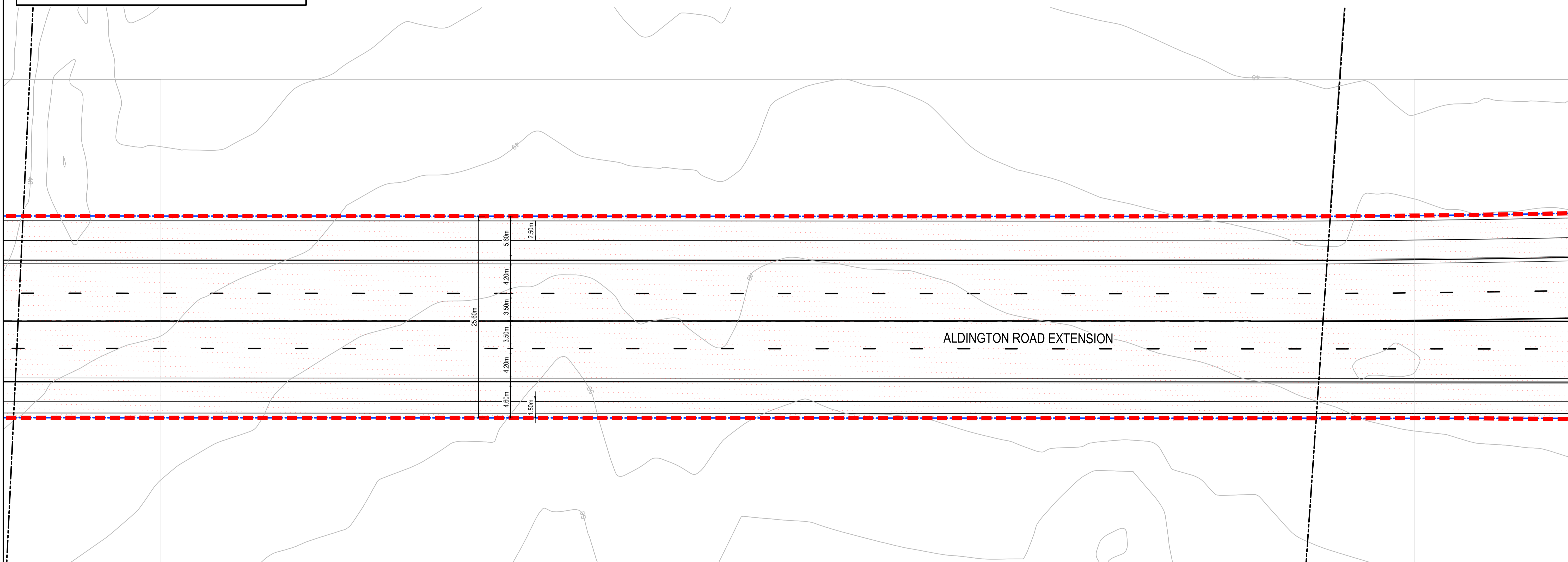
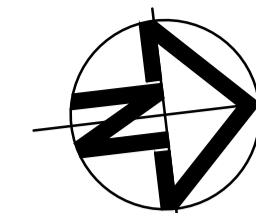
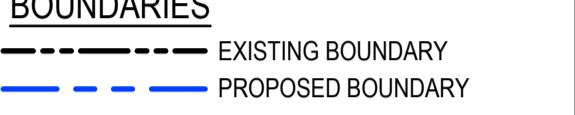
PAVEMENT ARROWS



LAND ACQUISITION

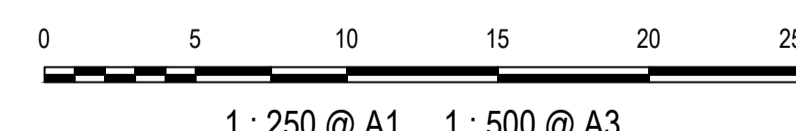


BOUNDARIES



CONCEPT

INTERIM DESIGN MAY BE STAGED AND DELIVERED TO SUIT TIMING OF LAND DEDICATION



Issue	Description	Date
C	ISSUED FOR INFORMATION	07-12-21
B	ISSUED FOR INFORMATION	08-09-21
A	ISSUED FOR INFORMATION	24-05-21



THIS DRAWING CANNOT BE COPIED OR REPRODUCED IN ANY FORM OR USED FOR ANY OTHER PURPOSE OTHER THAN THAT ORIGINALLY INTENDED WITHOUT THE WRITTEN PERMISSION OF AT&L

Client

Scale	1 : 250	Drawn	ASD
Grid	GDA2020	Designed	ASD
Height Datum	AHD	Checked	AMcL
		Approved	AMcL

Project

ABBOTTS ROAD AND ALDINGTON ROAD ULTIMATE DESIGN

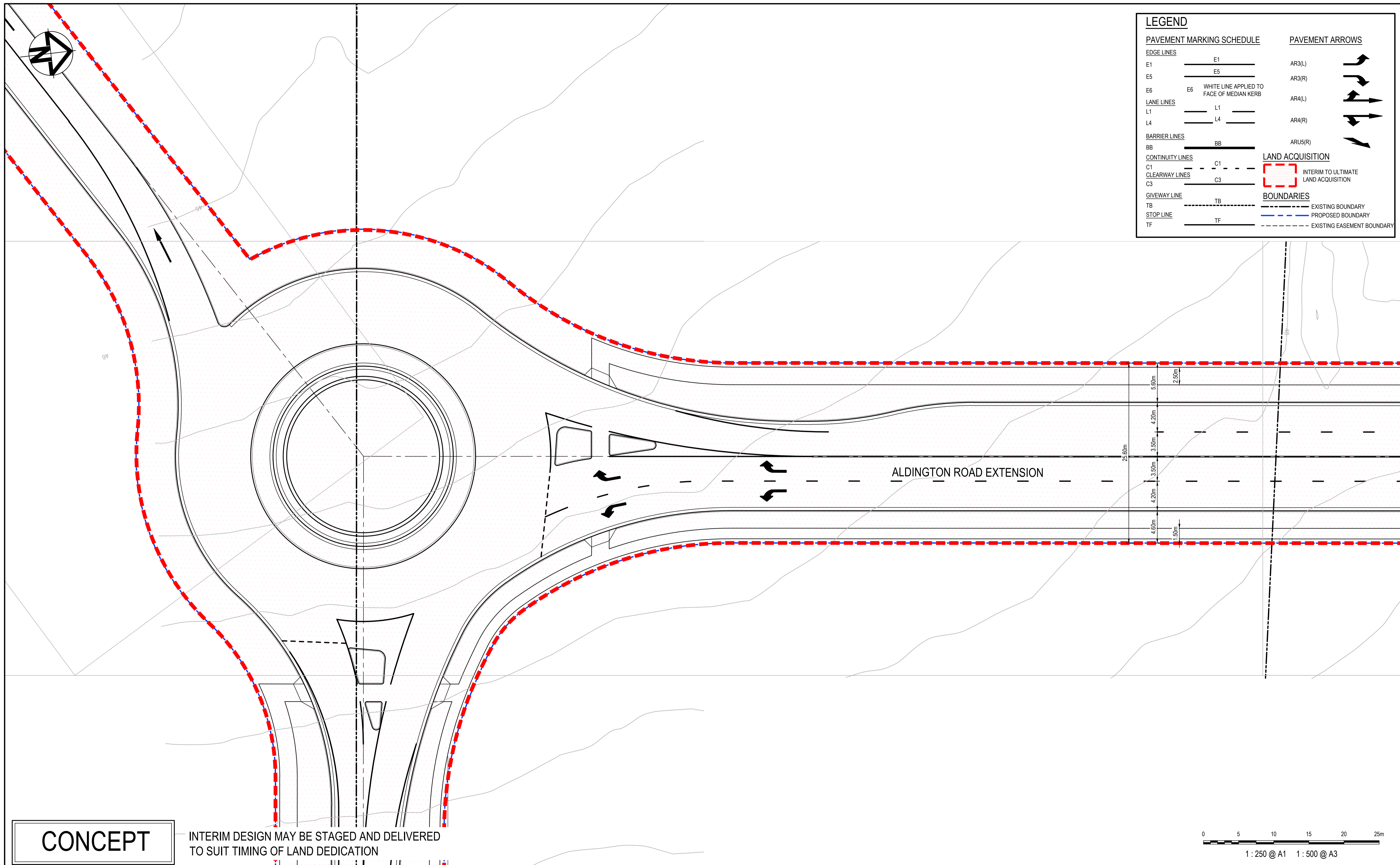
Title

LINEMARKING ULTIMATE PLAN SHEET 22

Civil Engineers and Project Managers

Level 7, 153 Walker Street
North Sydney NSW 2060
ABN 96 130 882 405
Tel: 02 9439 1777
Fax: 02 9923 1055
www.atl.net.au
info@atl.net.au

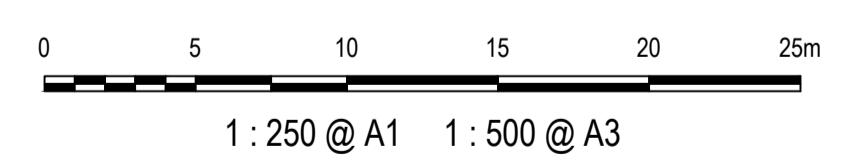
Status	FOR INFORMATION	A1
	NOT TO BE ISSUED FOR CONSTRUCTION	
Project - Drawing No.	21-843-C622	Issue
		C



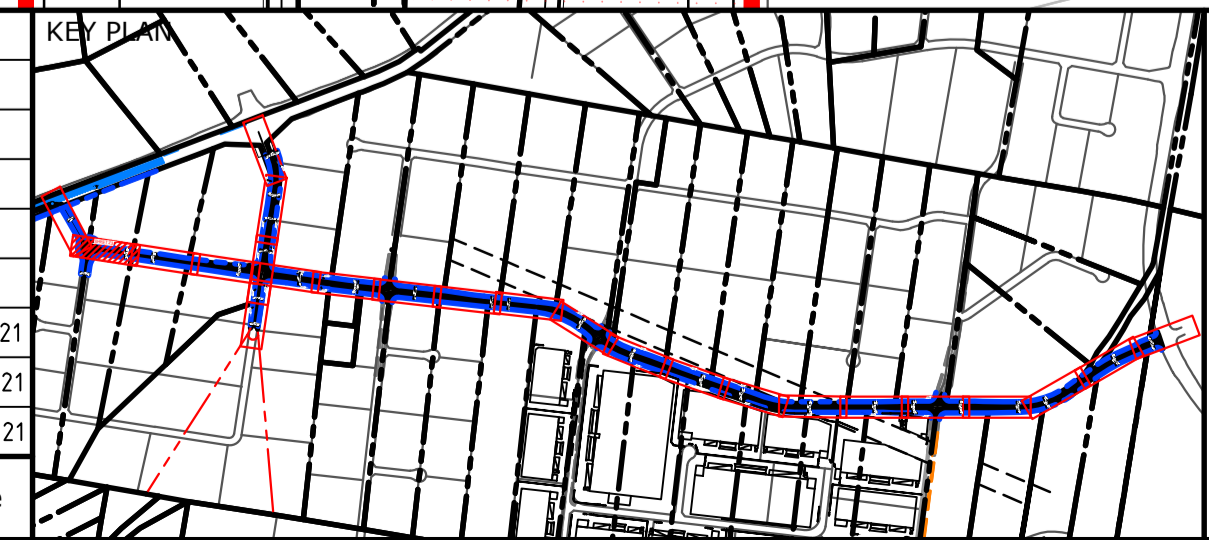
PAVEMENT MARKING SCHEDULE		PAVEMENT ARROWS	
EDGE LINES			
E1	E1	AR3(L)	
E5	E5	AR3(R)	
E6	E6 WHITE LINE APPLIED TO FACE OF MEDIAN KERB	AR4(L)	
LANE LINES			
L1	L1	AR4(R)	
L4	L4	AR5(R)	
BARRIER LINES			
BB	BB		
CONTINUITY LINES			
C1	C1	LAND ACQUISITION	
CLEARWAY LINES		INTERIM TO ULTIMATE LAND ACQUISITION	
C3	C3		
GIVEWAY LINE			
TB	TB	BOUNDARIES	
STOP LINE		EXISTING BOUNDARY	
TF	TF	PROPOSED BOUNDARY	
		EXISTING EASEMENT BOUNDARY	

CONCEPT

INTERIM DESIGN MAY BE STAGED AND DELIVERED TO SUIT TIMING OF LAND DEDICATION



Issue	Description	Date
C	ISSUED FOR INFORMATION	07-12-21
B	ISSUED FOR INFORMATION	08-09-21
A	ISSUED FOR INFORMATION	24-05-21



THIS DRAWING CANNOT BE COPIED OR REPRODUCED IN ANY FORM OR USED FOR ANY OTHER PURPOSE OTHER THAN THAT ORIGINALLY INTENDED WITHOUT THE WRITTEN PERMISSION OF AT&L

Client

Scales	1 : 250	Drawn	ASD
Grid	GDA2020	Designed	ASD
Height Datum	AHD	Checked	AMcL
		Approved	AMcL

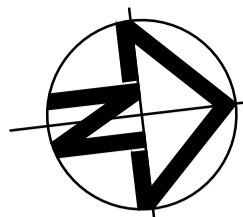
Project
ABBOTTS ROAD AND ALDINGTON ROAD ULTIMATE DESIGN

Title
LINEMARKING ULTIMATE PLAN SHEET 23

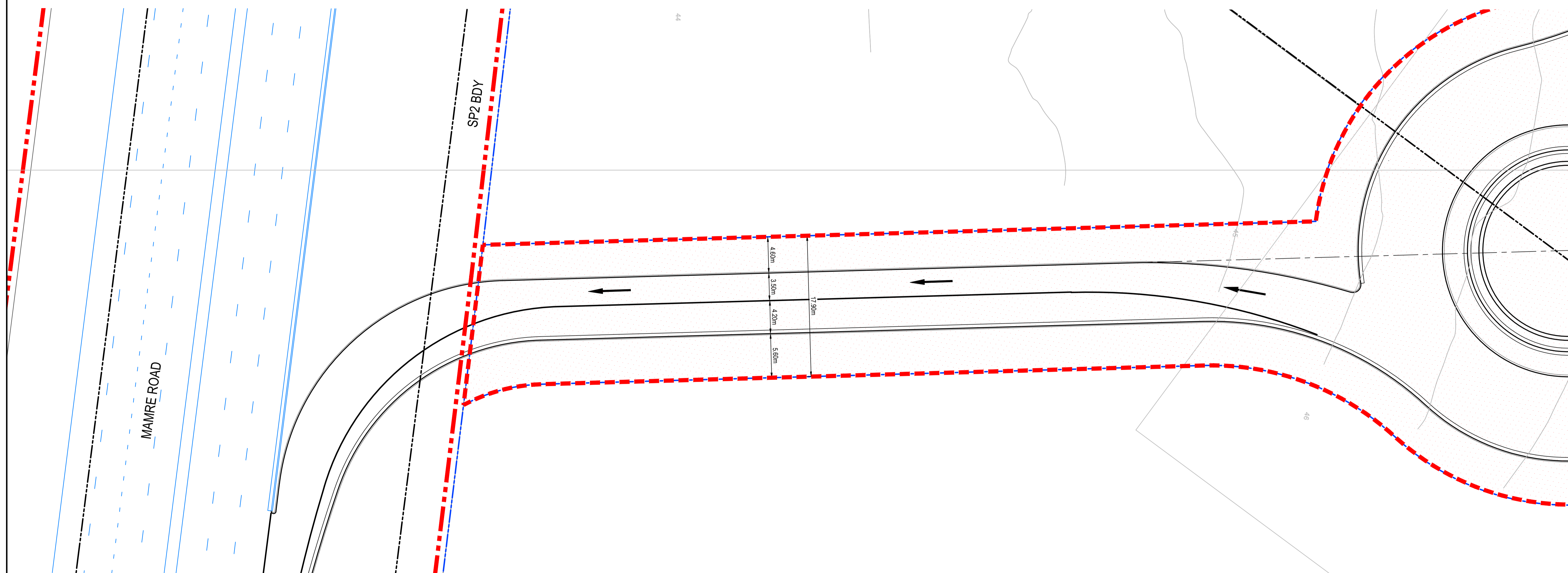
Civil Engineers and Project Managers

Level 7, 153 Walker Street
North Sydney NSW 2060
ABN 96 130 882 405
Tel: 02 9439 1777
Fax: 02 9923 1055
www.atl.net.au
info@atl.net.au

Status FOR INFORMATION NOT TO BE ISSUED FOR CONSTRUCTION	A1
Project - Drawing No. 21-843-C623	Issue C

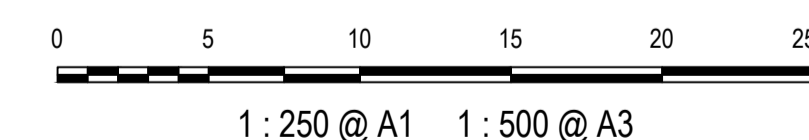


PAVEMENT MARKING SCHEDULE		PAVEMENT ARROWS	
EDGE LINES			
E1	E1	AR3(L)	
E5	E5	AR3(R)	
E6	E6 WHITE LINE APPLIED TO FACE OF MEDIAN KERB	AR4(L)	
LANE LINES			
L1	L1	AR4(R)	
L4	L4	AR5(R)	
BARRIER LINES			
BB	BB		
CONTINUITY LINES			
C1	C1	LAND ACQUISITION	
CLEARWAY LINES		INTERIM TO ULTIMATE LAND ACQUISITION	
C3	C3	BOUNDARIES	
GIVEWAY LINE			
TB	TB	EXISTING BOUNDARY	
STOP LINE			
TF	TF	PROPOSED BOUNDARY	
		EXISTING EASEMENT BOUNDARY	



CONCEPT

INTERIM DESIGN MAY BE STAGED AND DELIVERED TO SUIT TIMING OF LAND DEDICATION



Issue	Description	Date
C	ISSUED FOR INFORMATION	07-12-21
B	ISSUED FOR INFORMATION	08-09-21
A	ISSUED FOR INFORMATION	24-05-21



THIS DRAWING CANNOT BE COPIED OR REPRODUCED IN ANY FORM OR USED FOR ANY OTHER PURPOSE OTHER THAN THAT ORIGINALLY INTENDED WITHOUT THE WRITTEN PERMISSION OF AT&L

Client

Scales	1 : 250	Drawn	ASD
Grid	GDA2020	Designed	ASD
Height Datum	AHD	Checked	AMcL
		Approved	AMcL

Project

ABBOTTS ROAD AND ALDINGTON ROAD ULTIMATE DESIGN

Title

LINEMARKING ULTIMATE PLAN SHEET 24

Civil Engineers and Project Managers

Level 7, 153 Walker Street
North Sydney NSW 2060
ABN 96 130 882 405
Tel: 02 9439 1777
Fax: 02 9923 1055
www.atl.net.au
info@atl.net.au

Status	FOR INFORMATION	A1
	NOT TO BE ISSUED FOR CONSTRUCTION	
Project - Drawing No.	21-843-C624	Issue
		C