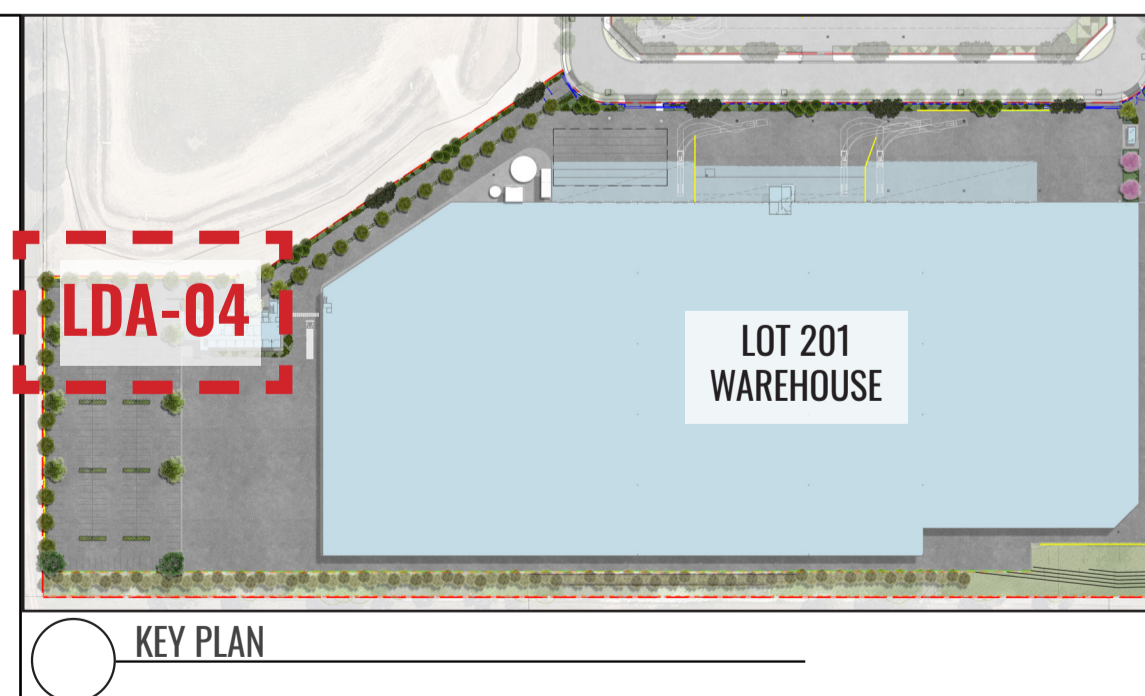


LEGEND

	SITE BOUNDARY		APZ BOUNDARY		2.1M HIGH BLACK POWDER COATED METAL PICKET FENCE		2.4M HIGH BLACK PVC COATED CHAIN WIRE FENCE WITH BARBED WIRES		BOOM GATES TO ARCHITECT'S DETAIL
	2.1M HIGH SECURITY GATES TO MATCH FRONT FENCE F1		EMERGENCY ACCESS GATE TO ARCHITECT'S DETAIL		PROPOSED TREE PLANTING		PROPOSED SHRUBS		PLANTING MATRIX A. REFER TO PLANS & TYPICAL DETAILS.
	PLANTING MATRIX B. REFER TO PLANS & TYPICAL DETAILS.		BIO-RETENTION BASIN GRASSES.		DECO GRANITE		CONCRETE EDGE		LANDSCAPE BUFFER MANAGED BY OTHERS
	RETAINING WALL TO CIVIL ENGINEER'S DETAILS		GRASSED VERGE TO ACCESS ROAD BY OTHERS		PIT & GRATED DRAIN TO ENGINEER'S DETAIL		OSD TANK TO ENGINEER'S DETAIL		PROPOSED LEVELS EXISTING LEVELS



Drawing Title:
Landscape Detail Plan - Sheet 3
DWG No:
LDA-04

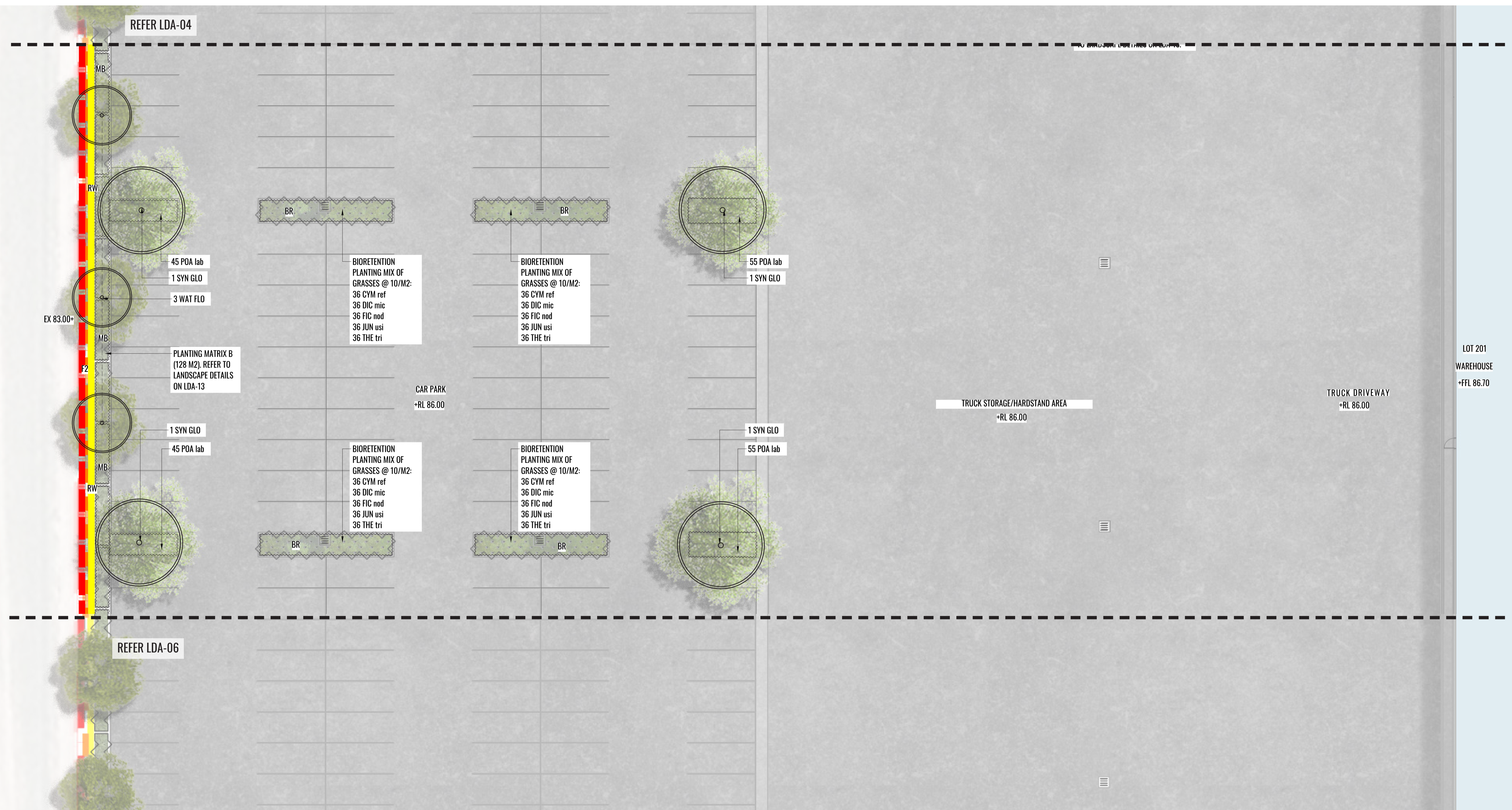
GEOSCAPES
LANDSCAPE ARCHITECTS
Suite 215, 284 Victoria Ave, Chatswood NSW 2067 Ph. (02) 9411 1485
www.geoscapes.com.au
ABN 84 620 205 781 ACN 620 205 781

Architect:
hla architects

Client:
ESR

Scale: 1:250 @ A1
1:500 @ A3
Date: 15.06.20
Job Number: 200225
North:
Project: Proposed Warehouse, Lot 201
ESR Horsley Logistics Park, 327-335 Burley Road, NSW 2175

Revision			FOR DEVELOPMENT APPLICATION	
Rev	Date	Description	Drawn	Checked
A	18.03.20	DRAFT FOR REVIEW	SB	BG
B	30.03.20	FOR DA	SB	BG
C	15.06.20	FOR DA	SB	BG



LOT 201
WAREHOUSE
+FFL 86.70

LEGEND

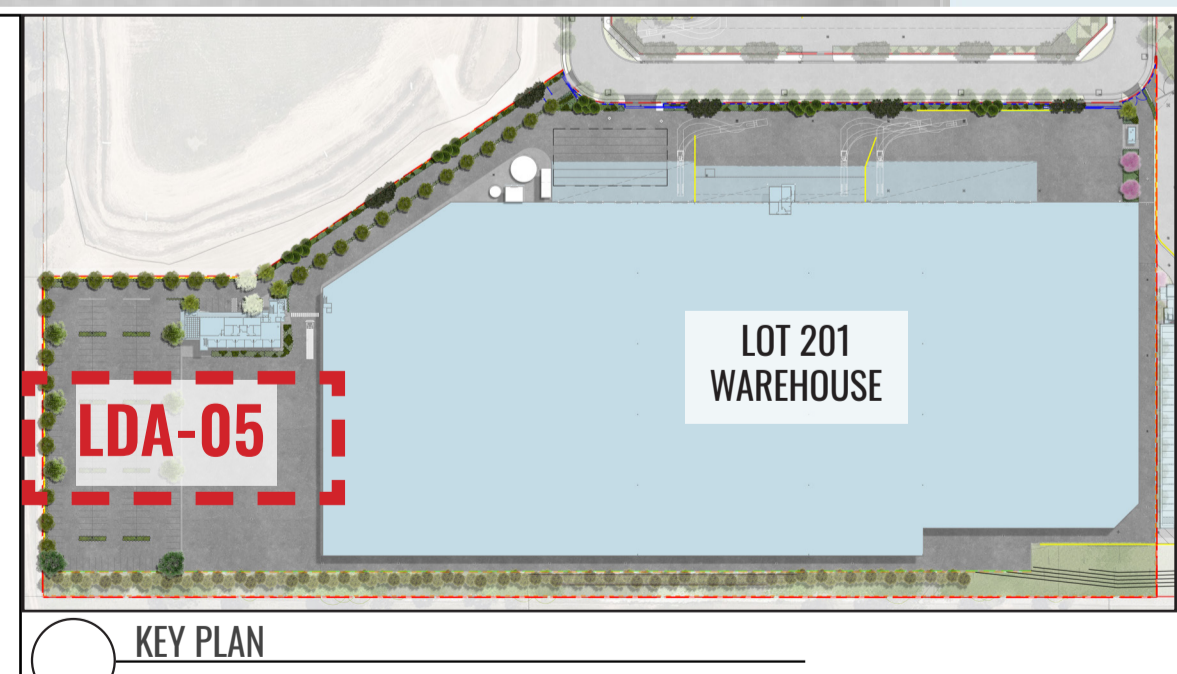
- SITE BOUNDARY
- 2.1M HIGH SECURITY GATES TO MATCH FRONT FENCE F1
- PLANTING MATRIX B. REFER TO PLANS & TYPICAL DETAILS.
- RETAINING WALL TO CIVIL ENGINEER'S DETAILS

- APZ BOUNDARY
- EMERGENCY ACCESS GATE TO ARCHITECT'S DETAIL
- BIO-RETENTION BASIN GRASSES.
- GRASSED VERGE TO ACCESS ROAD BY OTHERS

- 2.1M HIGH BLACK POWDER COATED METAL PICKET FENCE
- PROPOSED TREE PLANTING
- DECO GRANITE
- PIT & GRATED DRAIN TO ENGINEER'S DETAIL

- 2.4M HIGH BLACK PVC COATED CHAIN WIRE FENCE WITH BARBED WIRES
- PROPOSED SHRUBS
- CONCRETE EDGE
- OSD TANK TO ENGINEER'S DETAIL

- BOOM GATES TO ARCHITECT'S DETAIL
- PLANTING MATRIX A. REFER TO PLANS & TYPICAL DETAILS.
- LANDSCAPE BUFFER MANAGED BY OTHERS
- PROPOSED LEVELS
- EXISTING LEVELS



Drawing Title:
Landscape Detail Plan - Sheet 4
DWG No:
LDA-05

GEOSCAPES
LANDSCAPE ARCHITECTS
Suite 215, 284 Victoria Ave, Chatswood NSW 2067 Ph. (02) 9411 1485
www.geoscapes.com.au
ABN 84 620 205 781 ACN 620 205 781

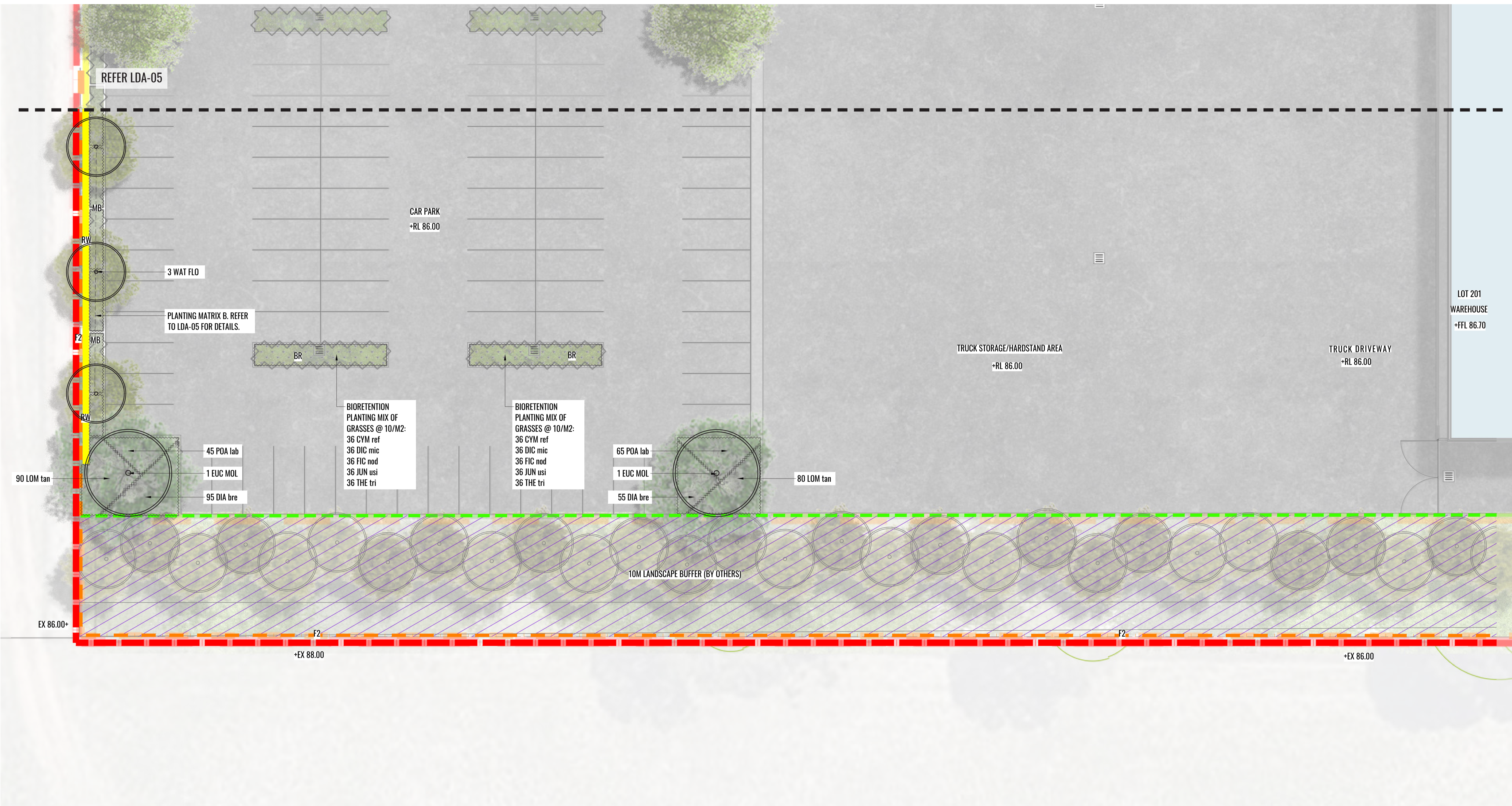
Architect:
hla architects

Client:
ESR

Scale: 1:250 @ A1, 1:500 @ A3
Date: 15.06.20
Job Number: 200225
North:

Project: **Proposed Warehouse, Lot 201**
ESR Horsley Logistics Park, 327-335 Burley Road, NSW 2175

Revision			FOR DEVELOPMENT APPLICATION	
Rev	Date	Description	Drawn	Checked
A	18.03.20	DRAFT FOR REVIEW	SB	BG
B	30.03.20	FOR DA	SB	BG
C	15.06.20	FOR DA	SB	BG



LOT 201
WAREHOUSE
+FFL 86.70

TRUCK STORAGE/HARDSTAND AREA
+RL 86.00

TRUCK DRIVEWAY
+RL 86.00

CAR PARK
+RL 86.00

BIORETENTION
PLANTING MIX OF
GRASSES @ 10/M2:
36 CYM ref
36 DIC mic
36 FIC nod
36 JUN usi
36 THE tri

BIORETENTION
PLANTING MIX OF
GRASSES @ 10/M2:
36 CYM ref
36 DIC mic
36 FIC nod
36 JUN usi
36 THE tri

65 POA lab
1 EUC MOL
55 DIA bre

PLANTING MATRIX B. REFER
TO LDA-05 FOR DETAILS.

10M LANDSCAPE BUFFER (BY OTHERS)

LEGEND

- SITE BOUNDARY
- 2.1M HIGH SECURITY GATES TO MATCH FRONT FENCE F1
- PLANTING MATRIX B. REFER TO PLANS & TYPICAL DETAILS.
- RETAINING WALL TO CIVIL ENGINEER'S DETAILS

- APZ BOUNDARY
- EMERGENCY ACCESS GATE TO ARCHITECT'S DETAIL
- BIO-RETENTION BASIN GRASSES.
- GRASSED VERGE TO ACCESS ROAD BY OTHERS

- 2.1M HIGH BLACK POWDER COATED METAL PICKET FENCE
- PROPOSED TREE PLANTING
- DECO GRANITE
- PIT & GRATED DRAIN TO ENGINEER'S DETAIL

- 2.4M HIGH BLACK PVC COATED CHAIN WIRE FENCE WITH BARBED WIRES
- PROPOSED SHRUBS
- CONCRETE EDGE
- OSD TANK TO ENGINEER'S DETAIL

- BOOM GATES TO ARCHITECT'S DETAIL
- PLANTING MATRIX A. REFER TO PLANS & TYPICAL DETAILS.
- LANDSCAPE BUFFER MANAGED BY OTHERS
- PROPOSED LEVELS EXISTING LEVELS



Drawing Title:
Landscape Detail Plan - Sheet 5
DWG No:

LDA-06

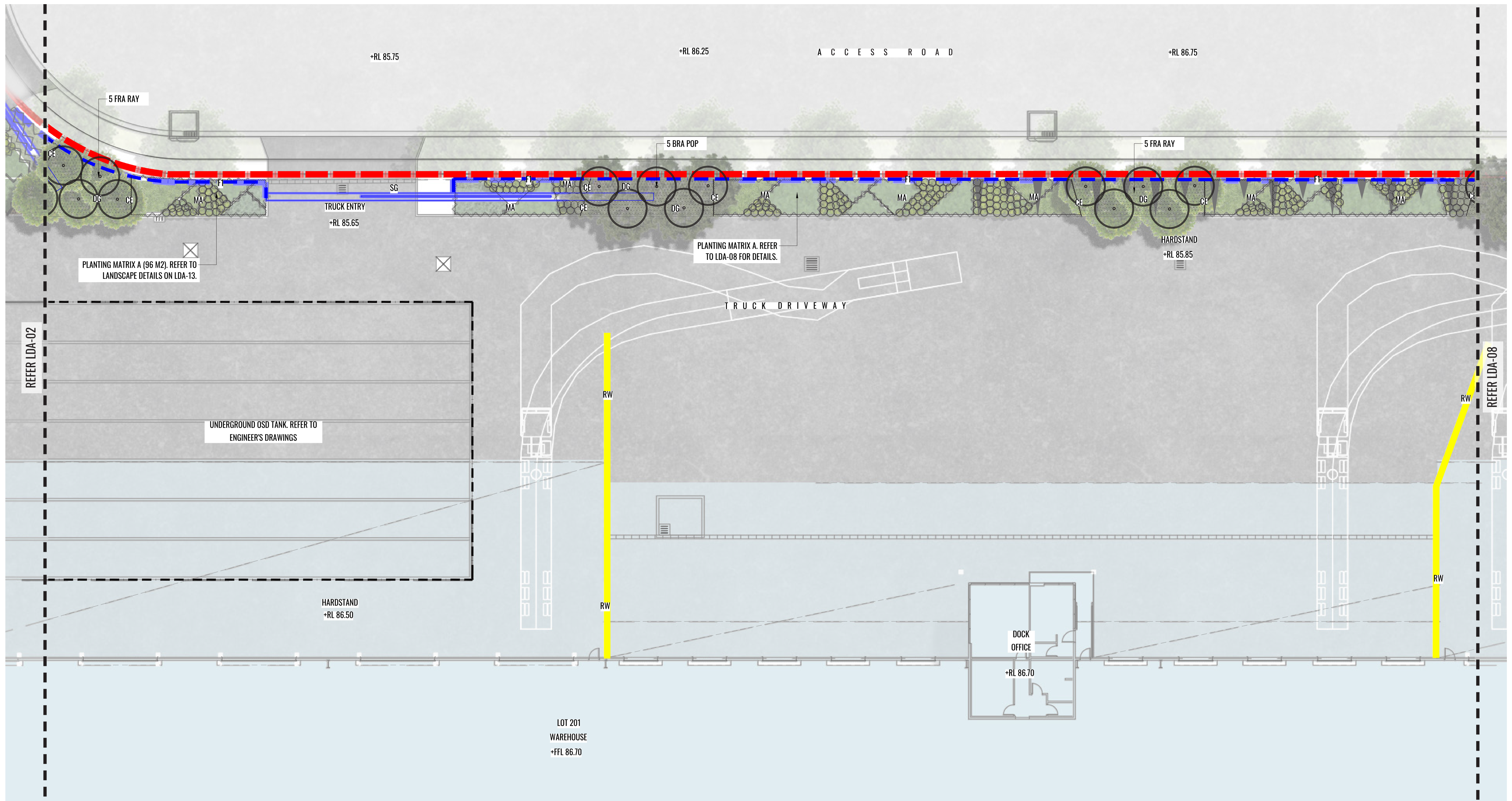
GEOSCAPES
LANDSCAPE ARCHITECTS
Suite 215, 284 Victoria Ave, Chatswood NSW 2067 Ph. (02) 9411 1485
www.geoscapes.com.au
ABN 84 620 205 781 ACN 620 205 781

Architect:
hla architects

Client:
ESR

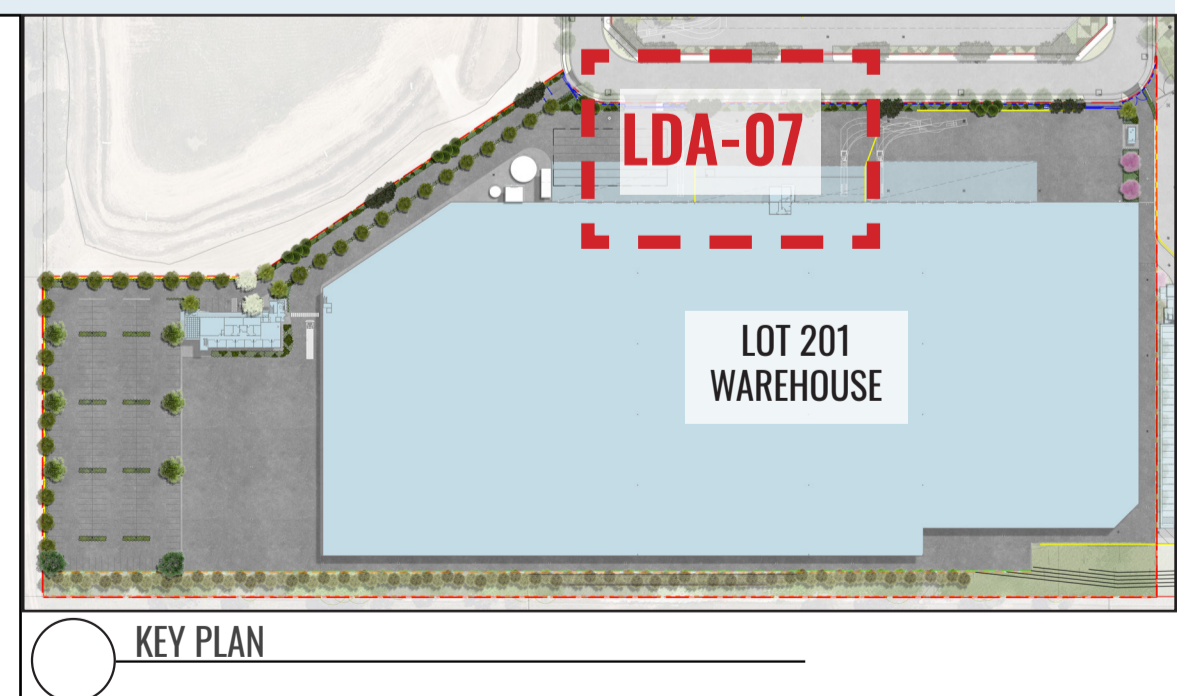
Scale: 1:50 @ A1, 1:100 @ A3
Date: 15.06.20
Job Number: 200225
North:
Project: **Proposed Warehouse, Lot 201**
ESR Horsley Logistics Park, 327-335 Burley Road, NSW 2175

Revision			FOR DEVELOPMENT APPLICATION	
Rev	Date	Description	Drawn	Checked
A	18.03.20	DRAFT FOR REVIEW	SB	BG
B	30.03.20	FOR DA	SB	BG
C	15.06.20	FOR DA	SB	BG



LEGEND

	SITE BOUNDARY		APZ BOUNDARY		2.1M HIGH BLACK POWDER COATED METAL PICKET FENCE		2.4M HIGH BLACK PVC COATED CHAIN WIRE FENCE WITH BARBED WIRES		BOOM GATES TO ARCHITECT'S DETAIL
	2.1M HIGH SECURITY GATES TO MATCH FRONT FENCE F1		EMERGENCY ACCESS GATE TO ARCHITECT'S DETAIL		PROPOSED TREE PLANTING		PROPOSED SHRUBS		PLANTING MATRIX A. REFER TO PLANS & TYPICAL DETAILS.
	PLANTING MATRIX B. REFER TO PLANS & TYPICAL DETAILS.		BIO-RETENTION BASIN GRASSES.		DECO GRANITE		CONCRETE EDGE		LANDSCAPE BUFFER MANAGED BY OTHERS
	RETAINING WALL TO CIVIL ENGINEER'S DETAILS		GRASSED VERGE TO ACCESS ROAD BY OTHERS		PIT & GRATED DRAIN TO ENGINEER'S DETAIL		OSD TANK TO ENGINEER'S DETAIL		PROPOSED LEVELS EXISTING LEVELS



Drawing Title:
Landscape Detail Plan - Sheet 6
DWG No:
LDA-07

GEOSCAPES
LANDSCAPE ARCHITECTS
Suite 215, 284 Victoria Ave, Chatswood NSW 2067 Ph. (02) 9411 1485
www.geoscapes.com.au
ABN 84 620 205 781 ACN 620 205 781

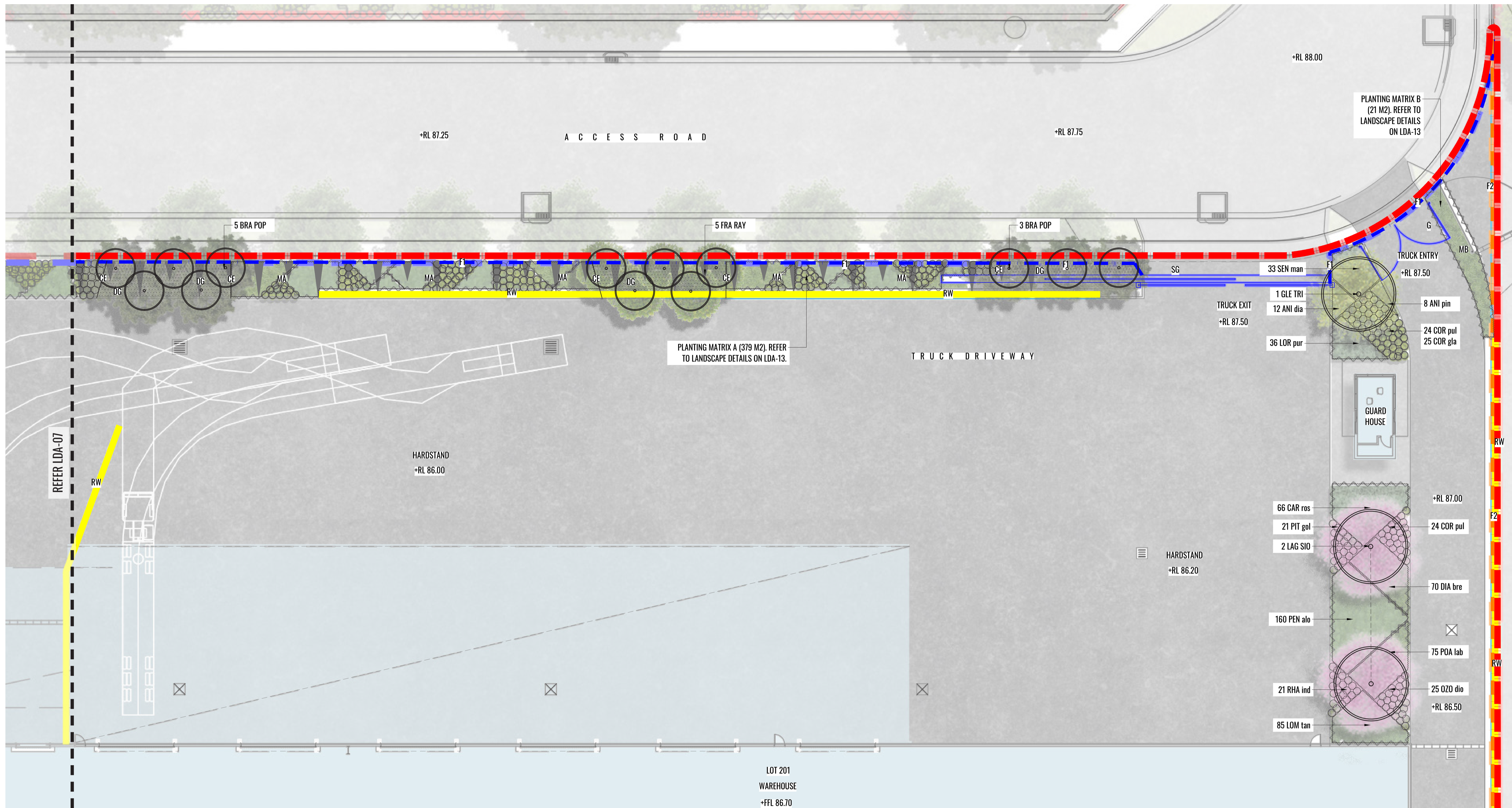
Architect:
hla architects

Client:
ESR

Scale: 1:50 @ A1
1:100 @ A3
Date: 15.06.20
Job Number: 200225
North:

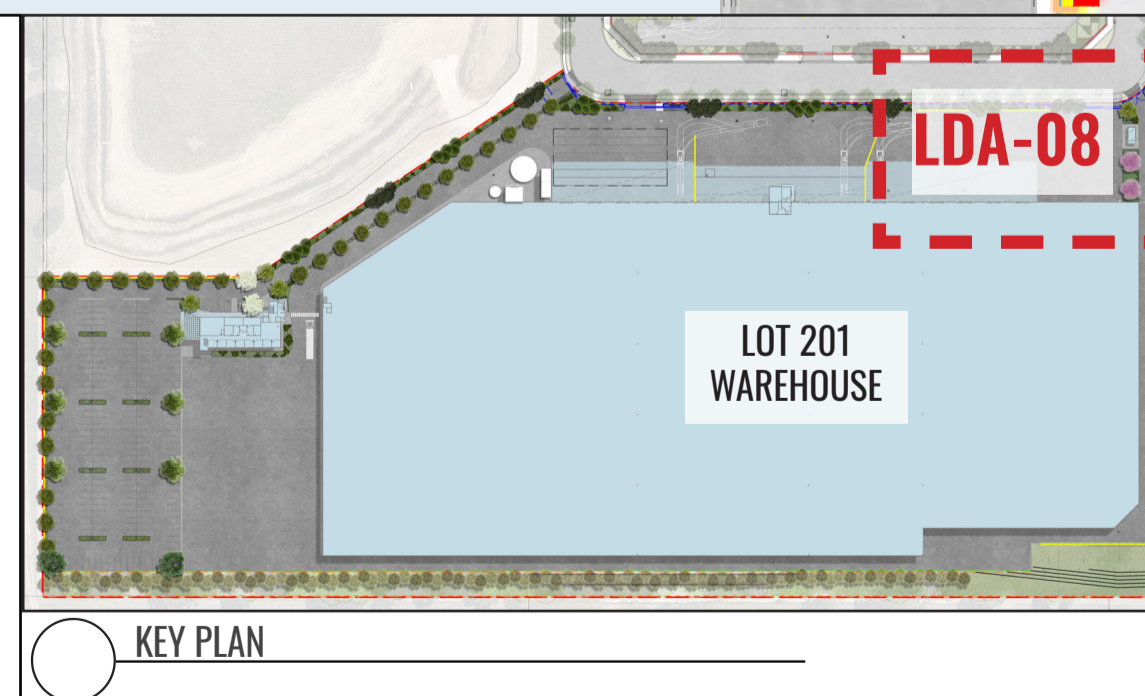
Project: **Proposed Warehouse, Lot 201**
ESR Horsley Logistics Park, 327-335 Burley Road, NSW 2175

Revision			FOR DEVELOPMENT APPLICATION	
Rev	Date	Description	Drawn	Checked
A	18.03.20	DRAFT FOR REVIEW	SB	BG
B	30.03.20	FOR DA	SB	BG
C	15.06.20	FOR DA	SB	BG



LEGEND

	SITE BOUNDARY		APZ BOUNDARY		2.1M HIGH BLACK POWDER COATED METAL PICKET FENCE		2.4M HIGH BLACK PVC COATED CHAIN WIRE FENCE WITH BARBED WIRES		BOOM GATES TO ARCHITECT'S DETAIL
	2.1M HIGH SECURITY GATES TO MATCH FRONT FENCE F1		EMERGENCY ACCESS GATE TO ARCHITECT'S DETAIL		PROPOSED TREE PLANTING		PROPOSED SHRUBS		PLANTING MATRIX A. REFER TO PLANS & TYPICAL DETAILS.
	PLANTING MATRIX B. REFER TO PLANS & TYPICAL DETAILS.		BIO-RETENTION BASIN GRASSES.		DECO GRANITE		CONCRETE EDGE		LANDSCAPE BUFFER MANAGED BY OTHERS
	RETAINING WALL TO CIVIL ENGINEER'S DETAILS		GRASSED VERGE TO ACCESS ROAD BY OTHERS		PIT & GRATED DRAIN TO ENGINEER'S DETAIL		OSD TANK TO ENGINEER'S DETAIL		PROPOSED LEVELS EXISTING LEVELS



Drawing Title:
Landscape Detail Plan - Sheet 7
DWG No:
LDA-08

GEOSCAPES
LANDSCAPE ARCHITECTS
Suite 215, 284 Victoria Ave, Chatswood NSW 2067 Ph. (02) 9411 1485
www.geoscapes.com.au
ABN 84 620 205 781 ACN 620 205 781

Architect:
hla architects

Client:
ESR

Scale: 1:50 @ A1, 1:100 @ A3
Date: 15.06.20
Job Number: 200225
North:

Project: Proposed Warehouse, Lot 201
ESR Horsley Logistics Park, 327-335 Burley Road, NSW 2175

FOR DEVELOPMENT APPLICATION					
Revision	Date	Description	Drawn	Checked	
A	18.03.20	DRAFT FOR REVIEW	SB	BG	
B	30.03.20	FOR DA	SB	BG	
C	15.06.20	FOR DA	SB	BG	



SECTION AA : CAR PARK



Drawing Title:
Landscape Sections -Sheet 1
 DWG No:

LDA-09

GEOSCAPES
 LANDSCAPE ARCHITECTS
 Suite 215, 284 Victoria Ave, Chatswood NSW 2067 Ph. (02) 9411 1485
 www.geoscapes.com.au
 ABN 84 620 205 781 ACN 620 205 781

Architect:
hla architects

Client:
ESR

Scale: 1:50 @ A1
 1:100 @ A3
 Date: 15.06.20
 Job Number: 200225
 North:
 Project: **Proposed Warehouse, Lot 201**
 ESR Horsley Logistics Park, 327-335 Burley Road, NSW 2175

Revision			FOR DEVELOPMENT APPLICATION	
Rev	Date	Description	Drawn	Checked
A	18.03.20	DRAFT FOR REVIEW	SB	BG
B	30.03.20	FOR DA	SB	BG
C	15.06.20	FOR DA	SB	BG

Warehouse boundary planting to include tree groups & blocks of shrubs & groundcovers for street presentation along fenceline. Planting includes ornamental species such as Brachychiton populneus, Fraxinus oxycarpa 'Raywoodii', Rhapheolepis indica 'Cosmic Pink', Ozothamnus diosmifolius 'Radiance', Anigozanthos varieties, Poa labillardieri, etc.

Verge street tree planting. Refer to separate SSD package.

2.1m high black powder coated metal picket fence.

+RL 86.50

+RL 86.00

PROPOSED 13M WIDE ACCESS ROAD

PROPOSED GRASS VERGE PLANTING

STREET BUFFER PLANTING

PROPOSED TRUCK DRIVEWAY

SECTION BB: FRONT BOUNDARY OF WAREHOUSE



KEY PLAN - SECTION LOCATION

Drawing Title:
Landscape Sections - Sheet 2
 DWG No:

LDA-10

GEOSCAPES
 LANDSCAPE ARCHITECTS
 Suite 215, 284 Victoria Ave, Chatswood NSW 2067 Ph. (02) 9411 1485
 www.geoscapes.com.au
 ABN 84 620 205 781 ACN 620 205 781

Architect:
hla architects

Client:
ESR

Scale: 1:25 @ A1
 1:50 @ A3
 Date: 15.06.20
 Job Number: 200225
 North:
 Project: **Proposed Warehouse, Lot 201**
 ESR Horsley Logistics Park, 327-335 Burley Road, NSW 2175

Revision			FOR DEVELOPMENT APPLICATION	
Rev	Date	Description	Drawn	Checked
A	18.03.20	DRAFT FOR REVIEW	SB	BG
B	30.03.20	FOR DA	SB	BG
C	15.06.20	FOR DA	SB	BG