

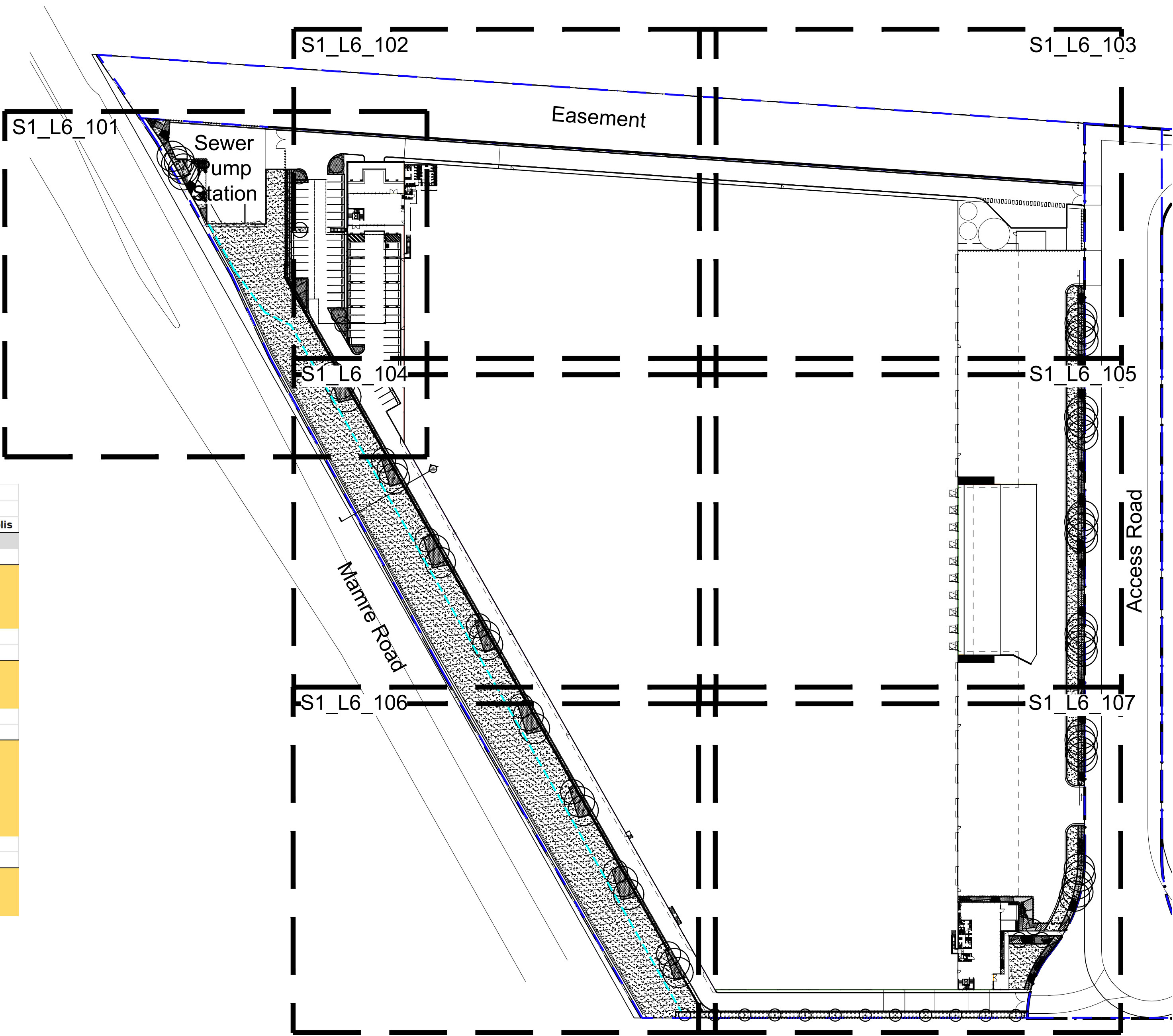
Westlink Stage 2 - Lot 6 - Pre Road Raising

Mamre Road, Kemps Creek Landscape Development Application

Drawing Schedule

Drawing Number	Drawing Title	Scale
S1_L6_000	Landscape Coversheet - Lot 6	N/A
S1_L6_101	Landscape Plan - Lot 6	1:200
S1_L6_102	Landscape Plan - Lot 6	1:200
S1_L6_103	Landscape Plan - Lot 6	1:200
S1_L6_104	Landscape Plan - Lot 6	1:200
S1_L6_105	Landscape Plan - Lot 6	1:200
S1_L6_106	Landscape Plan - Lot 6	1:200
S1_L6_107	Landscape Plan - Lot 6	1:200
S1_L6_501	Landscape Details	As Shown

Lot 6 Pre Road Widening Plant Schedule										
	Botanic Name	Common Name	Mature Size	Pot Size	Density	Qty	ESR List	DCP Tree	DCP	Aerotropolis
	Trees									
Cm	<i>Corymbia maculata</i>	Forest Red Gum	25 x 15	100L	As Shown	35		*		
Em	<i>Eucalyptus moluccana</i>	Grey Box	25 x 8	100L	As Shown	13		*		
Et	<i>Eucalyptus tereticornis</i>	Forest Red Gum	35 x 12	100L	As Shown	16		*		
Ms	<i>Melaleuca styphelioides</i>	Prickly Paperbark	10 x 4m	100L	As Shown	15	*			
	Shrubs									
Ca	<i>Correa alba</i>	White Correa	1 x 1	300mm	As Shown	339	*			
Ia	<i>Indigofera australis</i>	Australian Indigo	1.5 x 1.5	300mm	As Shown	160	*			
An	<i>Atriplex nummularia</i>	Old Man Salt Bush	2.5 x 1.5	300mm	As Shown	103	*			
	Grasses and Groundcovers									
Hs	<i>Hibbertia scandens</i>	Snake Vine	0.2 x 2	150mm	As Shown	964	*			
Cap	<i>Chrysocephalum apiculatum</i>	Yellow Buttons	0.5 x 0.9	150mm	As Shown	687	*			
Dc	<i>Dianella caerulea</i>	Blue Flax Lily	0.75 x 0.75	150mm	As Shown	205	*			
LI	<i>Lomandra longifolia</i>	Mat Rush	0.75 x 1	150mm	As Shown	841	*			
Mp	<i>Myoporum parvifolium</i>	Creeping Boobialla	0.3 x 1	150mm	As Shown	1138	*			
PI	<i>Poa labillardieri</i>	Poa	1 x 0.5	150mm	As Shown	692	*			
	Groundcover Planting Matrix									
Hs	<i>Hibbertia scandens</i>	Snake Vine	0.2 x 2	150mm	4/m2	290	*			
Cap	<i>Chrysocephalum apiculatum</i>	Yellow Buttons	0.5 x 0.9	150mm	4/m2	290	*			
Mp	<i>Myoporum parvifolium</i>	Creeping Boobialla	0.3 x 1	150mm	4/m2	290	*			



Site Plan | Scale 1:1000

© 2021 Site Image (NSW) Pty Ltd ABN 44 801 262 380 as agent for Site Image NSW Partnership. All rights reserved. This drawing is copyright and shall not be reproduced or copied in any form or by any means (graphic, electronic or mechanical including photocopy) without the written permission of Site Image (NSW) Pty Ltd Any license, expressed or implied, to use this document for any purpose what so ever is restricted to the terms of the written agreement between Site Image (NSW) Pty Ltd and the instructing party.

The contractor shall check and verify all work on site (including work by others) before commencing the landscape installation. Any discrepancies are to be reported to the Project Manager or Landscape Architect prior to commencing work. Do not scale this drawing. Any required dimensions not shown shall be referred to the Landscape Architect for confirmation.

B	Architectural Coordination	CS	NM	02.04.2025
A	For Comment	CS	NM	24.01.2025
Issue	Revision Description	Drawn	Check	Date

Legend

Key Plan

Client

ESR

Project

Westlink
Mamre Road, Kemps Creek
Stage 2

Level 1, 3-5 Baptist Street
Redfern NSW 2016
Australia

Tel: (61 2) 8332 5600
Fax: (61 2) 9698 2877
www.siteimage.com.au

Site Image (NSW) Pty Ltd
ABN 44 801 262 380

S I T E I M A G E



Landscape Architects

PRELIMINARY

Drawing Name

Landscape Coversheet - Lot 6

Scale

Job Number

Drawing Number

Issue

SS22-4971_S1

L6_000 B

NOT FOR CONSTRUCTION

NOT FOR CONSTRUCTION

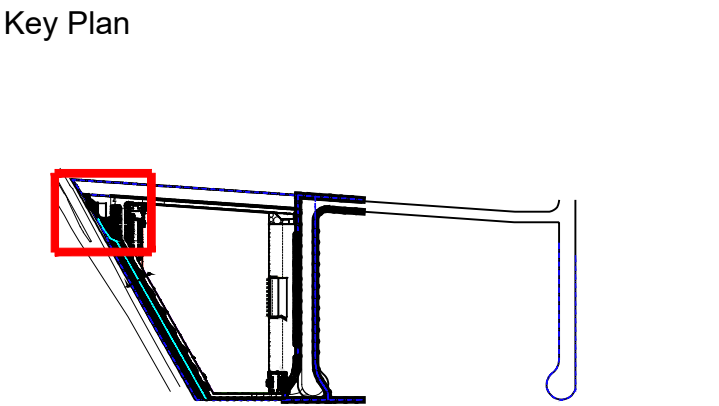
© 2021 Site Image (NSW) Pty Ltd ABN 44 801 262 380 as agent for Site Image NSW Partnership. All rights reserved. This drawing is copyright and shall not be reproduced or copied in any form or by any means (graphic, electronic or mechanical including photocopy) without the written permission of Site Image (NSW) Pty Ltd Any license, expressed or implied, to use this document for any purpose what so ever is restricted to the terms of the written agreement between Site Image (NSW) Pty Ltd and the instructing party.

The contractor shall check and verify all work on site (including work by others) before commencing the landscape installation. Any discrepancies are to be reported to the Project Manager or Landscape Architect prior to commencing work. Do not scale this drawing. Any required dimensions not shown shall be referred to the Landscape Architect for confirmation.

B	Architectural Coordination	CS	NM	02.04.2025
A	For Comment	CS	NM	24.01.2025
Issue	Revision Description	Drawn	Check	Date

Legend

- Site Boundary
- Road Widening Staging Line
- Proposed Trees
- Proposed Shrubs and Accents
- Proposed Grasses and Groundcovers
- Groundcover Planting Matrix
- Turf
- Fence
- Concrete Edge
- Mulch



Project

Westlink
Mamre Road, Kemps Creek
Stage 2

SITE IMAGE

Level 1, 3-5 Baptist Street
Redfern NSW 2016
Australia

Tel: (61 2) 8332 5600
Fax: (61 2) 9698 2877
www.siteimage.com.au

Site Image (NSW) Pty Ltd
ABN 44 801 262 380

Landscape Architects

PRELIMINARY

Drawing Name

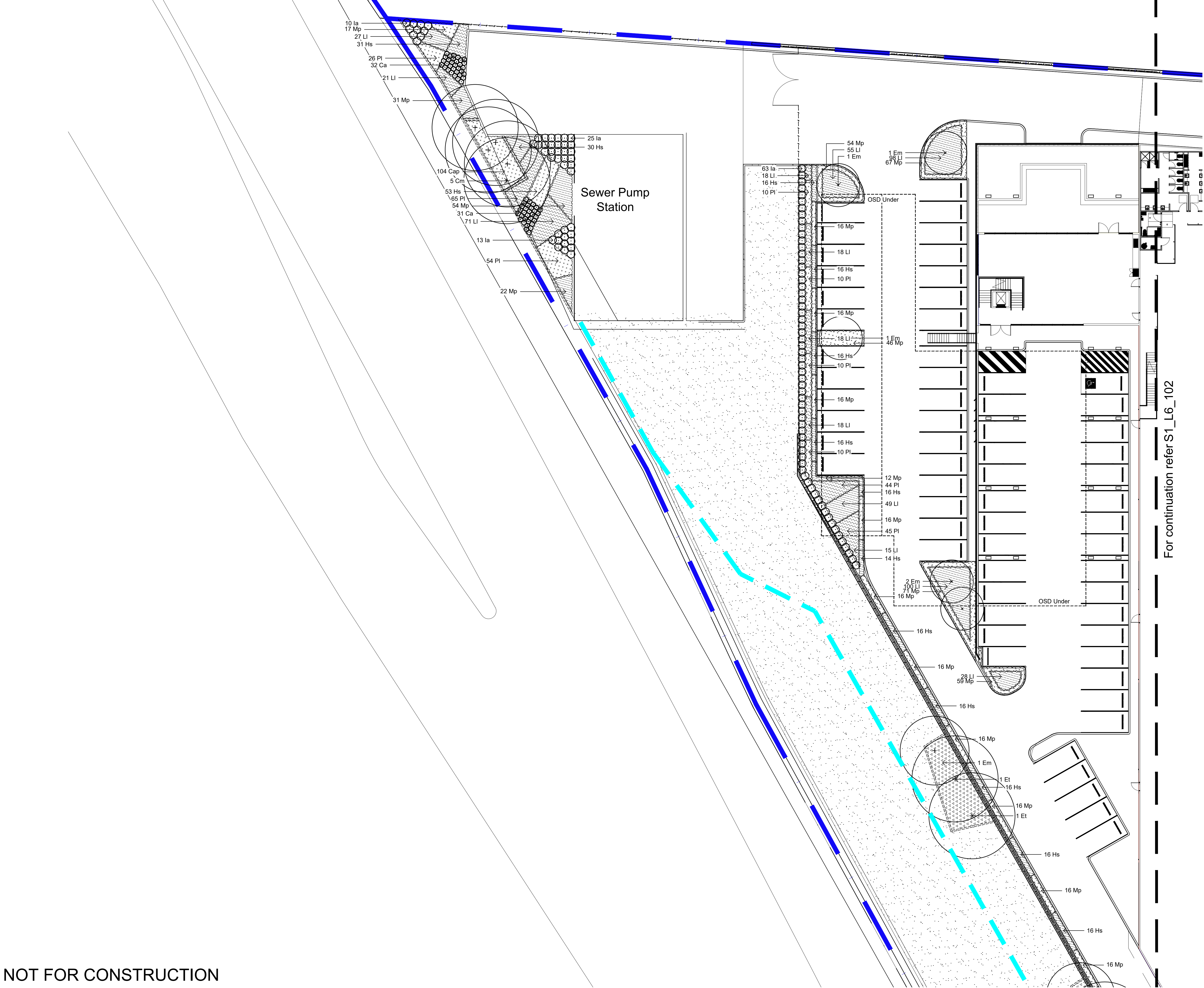
Landscape Plan - Lot 6

Scale 1:200 @ A1

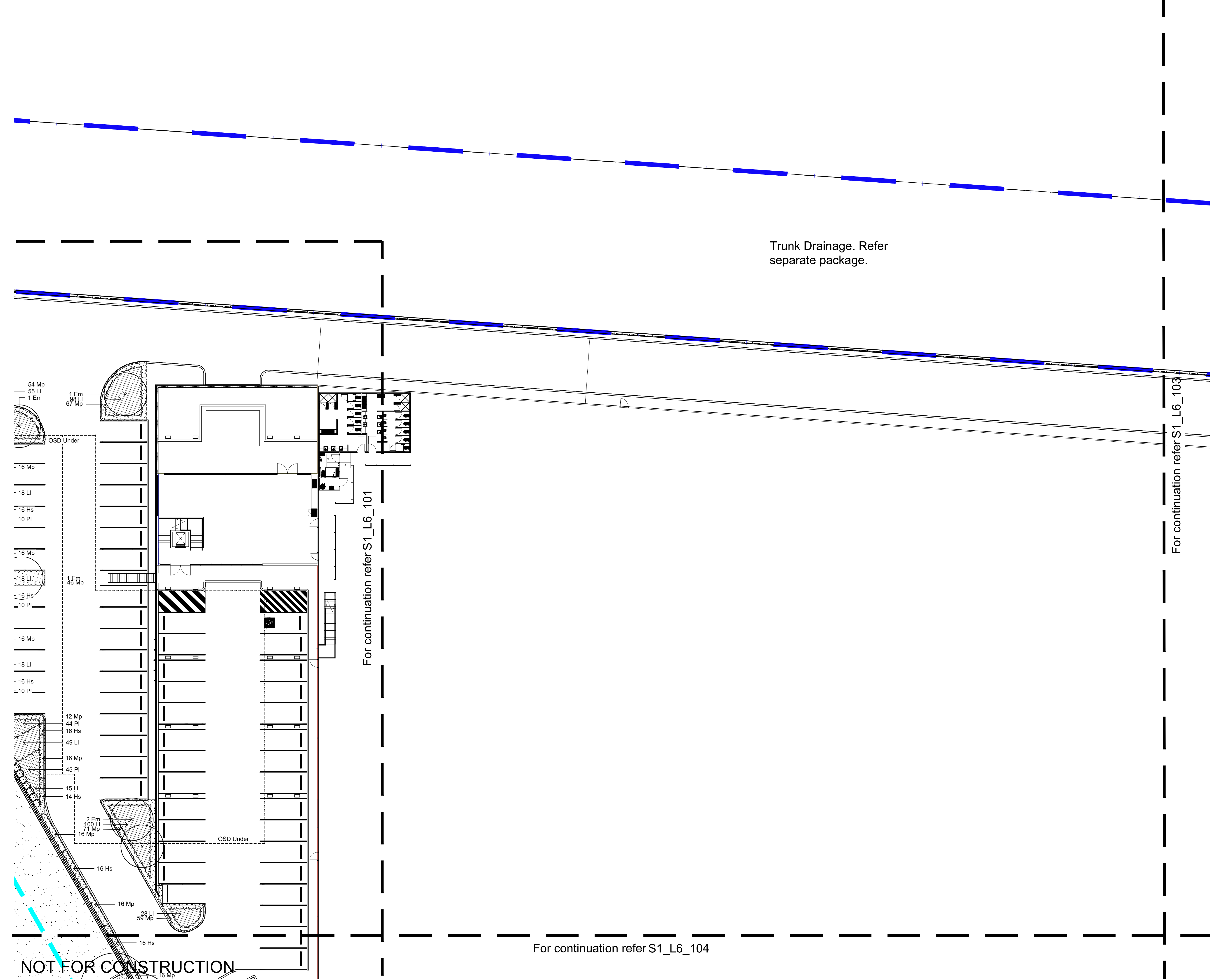
Job Number SS22-4971_S1

Drawing Number L6_101

Issue B



For continuation refer S1_L6_102

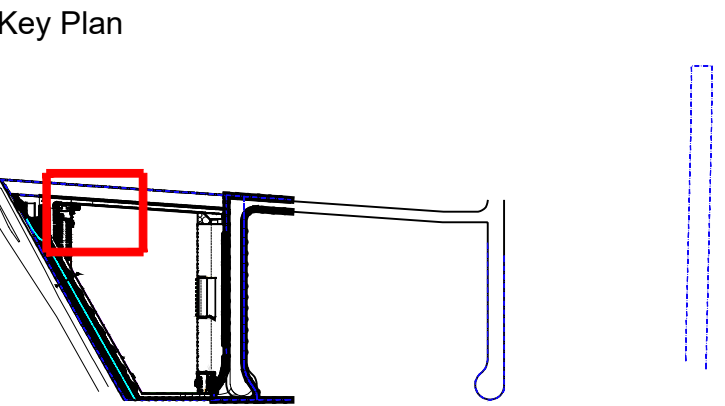


© 2021 Site Image (NSW) Pty Ltd ABN 44 801 262 380 as agent for Site Image NSW Partnership. All rights reserved. This drawing is copyright and shall not be reproduced or copied in any form or by any means (graphic, electronic or mechanical including photocopy) without the written permission of Site Image (NSW) Pty Ltd Any license, expressed or implied, to use this document for any purpose what so ever is restricted to the terms of the written agreement between Site Image (NSW) Pty Ltd and the instructing party.

The contractor shall check and verify all work on site (including work by others) before commencing the landscape installation. Any discrepancies are to be reported to the Project Manager or Landscape Architect prior to commencing work. Do not scale this drawing. Any required dimensions not shown shall be referred to the Landscape Architect for confirmation.

B	Architectural Coordination	CS	NM	02.04.2025
A	For Comment	CS	NM	24.01.2025
Issue	Revision Description	Drawn	Check	Date

- Legend
- Site Boundary
 - Road Widening Staging Line
 - Proposed Trees
 - Proposed Shrubs and Accents
 - Proposed Grasses and Groundcovers
 - Groundcover Planting Matrix
 - Turf
 - Fence
 - Concrete Edge
 - Mulch



Project

Westlink

Mamre Road, Kemps Creek

Stage 2

S I T E I M A G E

Level 1, 3-5 Baptist Street
Redfern NSW 2016
Australia

Tel: (61 2) 8332 5600
Fax: (61 2) 9698 2877
www.siteimage.com.au

Site Image (NSW) Pty Ltd
ABN 44 801 262 380

Landscape Architects

PRELIMINARY

Drawing Name

Landscape Plan - Lot 6

Scale 1:200 @ A1

Job Number

Drawing Number

Issue

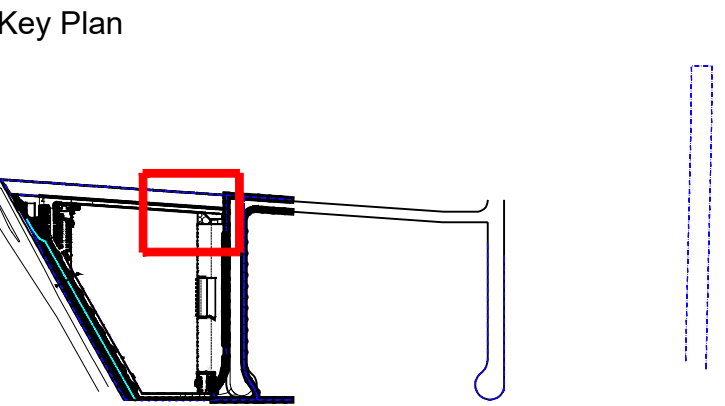
SS22-4971_S1 L6_102 B

© 2021 Site Image (NSW) Pty Ltd ABN 44 801 262 380 as agent for Site Image NSW Partnership. All rights reserved. This drawing is copyright and shall not be reproduced or copied in any form or by any means (graphic, electronic or mechanical including photocopy) without the written permission of Site Image (NSW) Pty Ltd Any license, expressed or implied, to use this document for any purpose what so ever is restricted to the terms of the written agreement between Site Image (NSW) Pty Ltd and the instructing party.

The contractor shall check and verify all work on site (including work by others) before commencing the landscape installation. Any discrepancies are to be reported to the Project Manager or Landscape Architect prior to commencing work. Do not scale this drawing. Any required dimensions not shown shall be referred to the Landscape Architect for confirmation.

B	Architectural Coordination	CS	NM	02.04.2025
A	For Comment	CS	NM	24.01.2025
Issue	Revision Description	Drawn	Check	Date

- Legend
- Site Boundary
 - Road Widening Staging Line
 - Proposed Trees
 - Proposed Shrubs and Accents
 - Proposed Grasses and Groundcovers
 - Groundcover Planting Matrix
 - Turf
 - Fence
 - Concrete Edge
 - Mulch



Project

Westlink

Mamre Road, Kemps Creek

Stage 2

S I T E I M A G E

Level 1, 3-5 Baptist Street
Redfern NSW 2016
Australia

Tel: (61 2) 8332 5600
Fax: (61 2) 9698 2877
www.siteimage.com.au

Site Image (NSW) Pty Ltd
ABN 44 801 262 380

Landscape Architects

PRELIMINARY

Drawing Name

Landscape Plan - Lot 6

Scale 1:200 @ A1

Job Number

0 1 2 4 6 10m

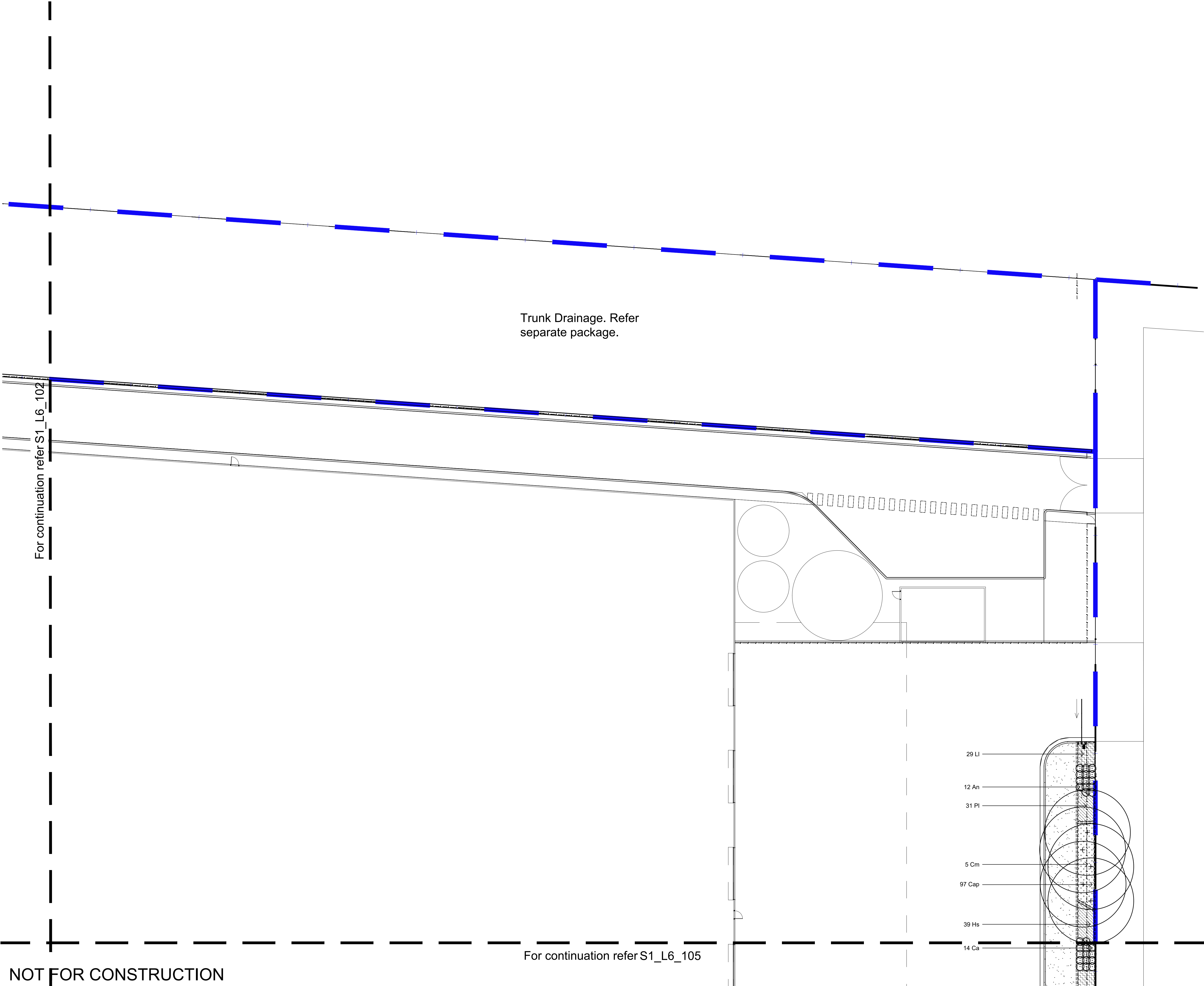
Drawing Number

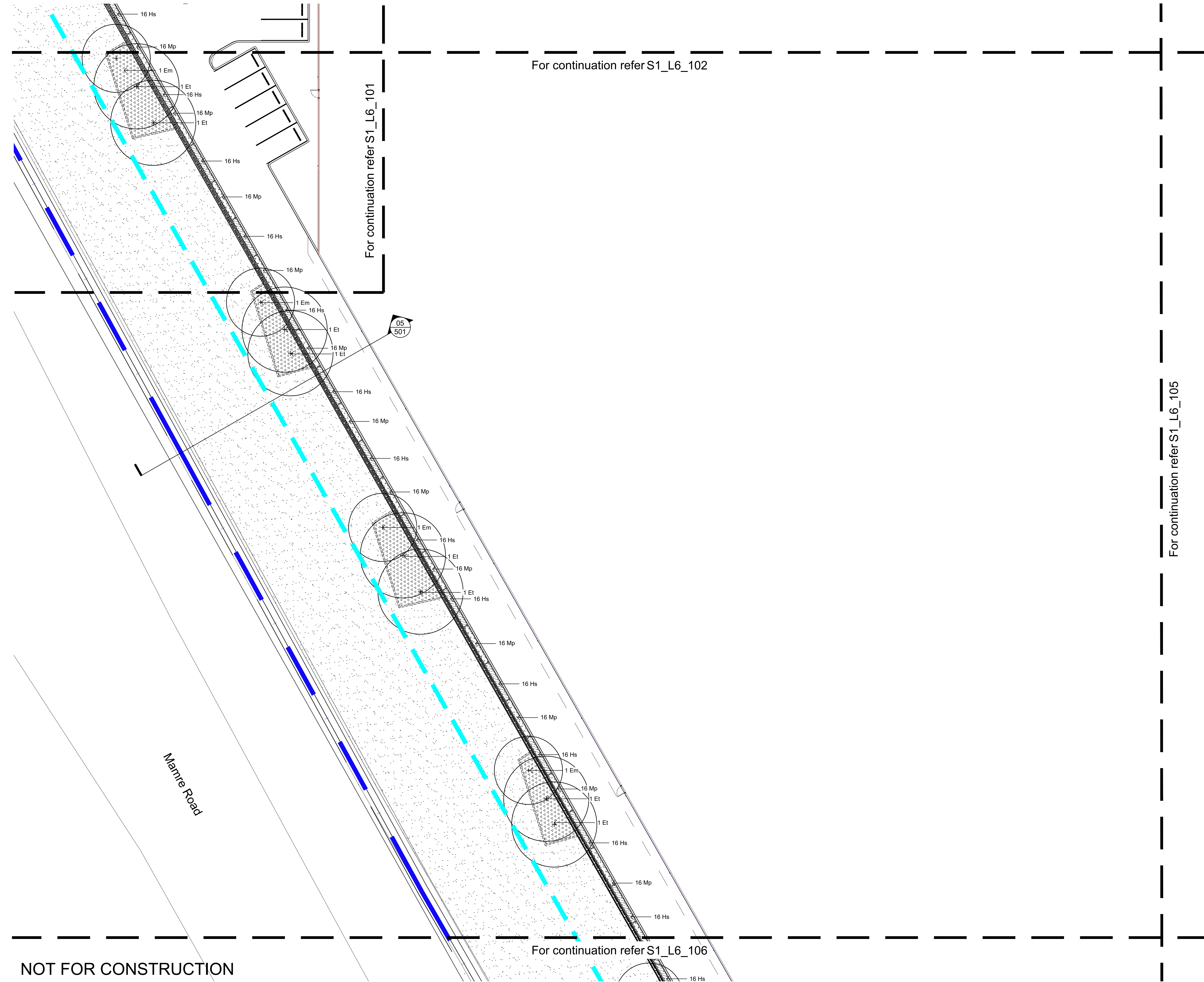
Issue

SS22-4971_S1

L6_103

B





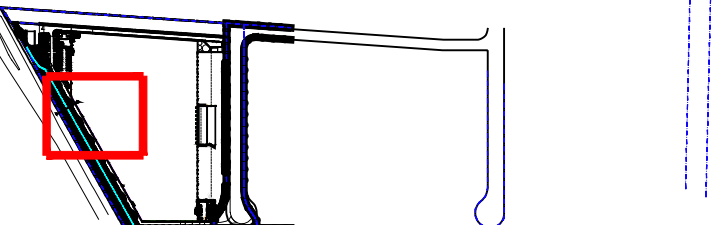
© 2021 Site Image (NSW) Pty Ltd ABN 44 801 262 380 as agent for Site Image NSW Partnership. All rights reserved. This drawing is copyright and shall not be reproduced or copied in any form or by any means (graphic, electronic or mechanical including photocopy) without the written permission of Site Image (NSW) Pty Ltd Any license, expressed or implied, to use this document for any purpose what so ever is restricted to the terms of the written agreement between Site Image (NSW) Pty Ltd and the instructing party.

The contractor shall check and verify all work on site (including work by others) before commencing the landscape installation. Any discrepancies are to be reported to the Project Manager or Landscape Architect prior to commencing work. Do not scale this drawing. Any required dimensions not shown shall be referred to the Landscape Architect for confirmation.

C	Architectural Coordination	CS	NM	02.04.2025
B	Revised For Comment	JW	NM	04.02.2025
A	For Comment	CS	NM	24.01.2025
Issue	Revision Description	Drawn	Check	Date

- Legend
- Site Boundary
 - Road Widening Staging Line
 - Proposed Trees
 - Proposed Shrubs and Accents
 - Proposed Grasses and Groundcovers
 - Groundcover Planting Matrix
 - Turf
 - Fence
 - Concrete Edge
 - Mulch

Key Plan



Client
ESR

Project
Westlink
Mamre Road, Kemps Creek
Stage 2

S I T E I M A G E

Level 1, 3-5 Baptist Street
Redfern NSW 2016
Australia

Tel: (61 2) 8332 5600
Fax: (61 2) 9698 2877
www.siteimage.com.au

Site Image (NSW) Pty Ltd
ABN 44 801 262 380

Landscape Architects

PRELIMINARY

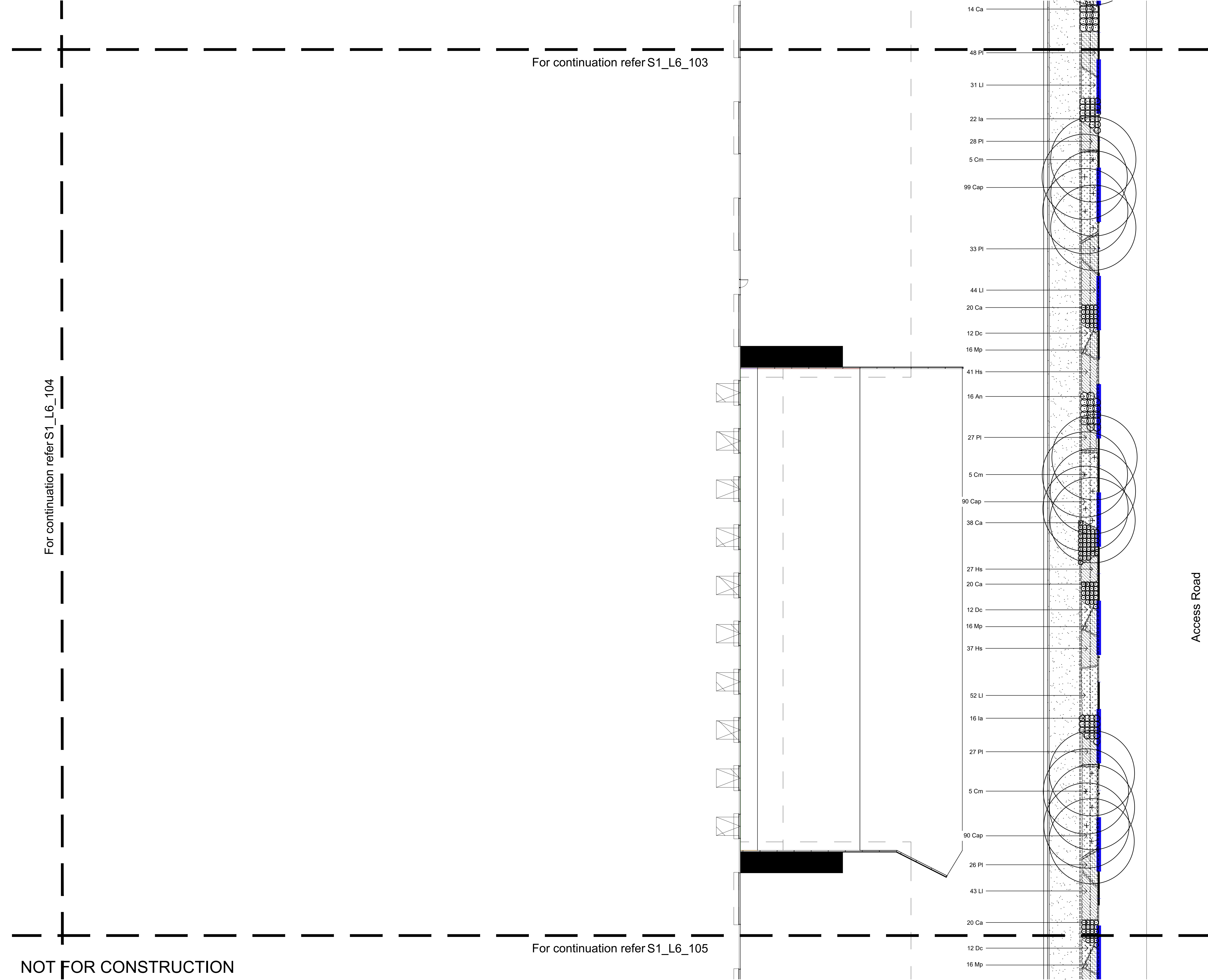
Drawing Name
Landscape Plan - Lot 6

Scale 1:200 @ A1

Job Number
SS22-4971_S1

Drawing Number
L6_104

Issue
C



For continuation refer S1_L6_104

For continuation refer S1_L6_103

For continuation refer S1_L6_105

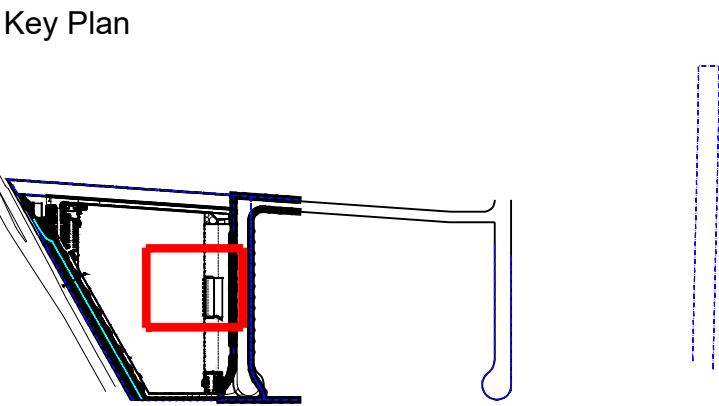
NOT FOR CONSTRUCTION

© 2021 Site Image (NSW) Pty Ltd ABN 44 801 262 380 as agent for Site Image NSW Partnership. All rights reserved. This drawing is copyright and shall not be reproduced or copied in any form or by any means (graphic, electronic or mechanical including photocopy) without the written permission of Site Image (NSW) Pty Ltd Any license, expressed or implied, to use this document for any purpose what so ever is restricted to the terms of the written agreement between Site Image (NSW) Pty Ltd and the instructing party.

The contractor shall check and verify all work on site (including work by others) before commencing the landscape installation. Any discrepancies are to be reported to the Project Manager or Landscape Architect prior to commencing work. Do not scale this drawing. Any required dimensions not shown shall be referred to the Landscape Architect for confirmation.

B	Architectural Coordination	CS	NM	02.04.2025
A	For Comment	CS	NM	24.01.2025
Issue	Revision Description	Drawn	Check	Date

- Legend
- Site Boundary
 - Road Widening Staging Line
 - Proposed Trees
 - Proposed Shrubs and Accents
 - Proposed Grasses and Groundcovers
 - Groundcover Planting Matrix
 - Turf
 - Fence
 - Concrete Edge
 - Mulch



Project

Westlink

Mamre Road, Kemps Creek

Stage 2

S I T E I M A G E

Level 1, 3-5 Baptist Street
Redfern NSW 2016
Australia

Tel: (61 2) 8332 5600
Fax: (61 2) 9698 2877
www.siteimage.com.au

Site Image (NSW) Pty Ltd
ABN 44 801 262 380

Landscape Architects

PRELIMINARY

Drawing Name

Landscape Plan - Lot 6

Scale 1:200 @ A1

Job Number



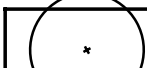

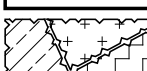

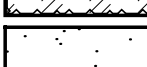
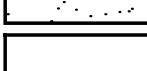
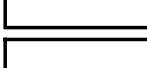

0 1 2 4 6 10m

Issue

SS22-4971_S1 L6_105 B

The contractor shall check and verify all work on site (including work by others) before commencing the landscape installation. Any discrepancies are to be reported to the Project Manager or Landscape Architect prior to commencing work. Do not scale this drawing. Any required dimensions not shown shall be referred to the Landscape Architect for confirmation.

Legend

	Site Boundary
	Road Widening Staging Line
	Proposed Trees
	Proposed Shrubs and Accents
	Proposed Grasses and Groundcovers
	Groundcover Planting Matrix
	Turf
	Fence
	Concrete Edge
	Mulch

SITE IMAGE

Tel: (61 2) 8332 5600
Fax: (61 2) 9698 2877
www.siteimage.com.au



Landscape Architects

Scale 1:200 @ A1

Job Number

Drawing Number

Issue

0 1 2 4 6 10m

Mamre Road

For continuation refer S1_L6_107

A1

For continuation refer S1_L6_105

For continuation refer S1_L6_106

NOT FOR CONSTRUCTION











Groundcover Planting Matrix:
290 Cap
290 Hs
290 Mp

Access Road

Planting Matrix Legend:

- 12 Dc
- 16 Mp
- 41 Hs
- 16 An
- 27 Pl
- 5 Cm
- 90 Cap
- 26 Pl
- 20 Ca
- 13 Dc
- 48 Pl
- 18 An
- 36 Dc
- 5 Cm
- 117 Cap
- 11 Ia
- 26 Hs
- 21 Li
- 18 Ca
- 37 Dc
- 41 Mp
- 18 An
- 50 Mp
- 29 Hs
- 1 Ms
- 20 Mp
- 16 Mp
- 37 Hs
- 29 Dc
- 5 Ca
- 9 Mp
- 32 Pl
- 34 Li
- 4 Ca
- 11 Mp
- 23 Mp
- 1 Ms
- 28 Dc
- 1 Ms
- 21 Hs
- 26 Dc
- 7 An
- 15 Mp
- 28 Li
- 39 Ca
- 40 Pl
- 42 Hs
- 16 An
- 22 Ca
- 11 Pl
- 14 Li
- 17 Ca
- 8 Mp
- 9 Li
- 14 Pl
- 11 Ca
- 10 Hs

The contractor shall check and verify all work on site (including work by others) before commencing the landscape installation. Any discrepancies are to be reported to the Project Manager or Landscape Architect prior to commencing work. Do not scale this drawing. Any required dimensions not shown shall be referred to the Landscape Architect for confirmation.

Legend	
	Site Boundary
	Road Widening Staging Line
	Proposed Trees
	Proposed Shrubs and Accents
	Proposed Grasses and Groundcovers
	Groundcover Planting Matrix
	Turf
	Fence
	Concrete Edge
	Mulch

A technical drawing of a mechanical assembly, likely a cross-section of a machine. A red square highlights a specific component, possibly a bearing or a bush, which is part of a larger assembly. The drawing shows various mechanical parts, including what appears to be a shaft, a housing, and a bearing. The red square is placed over a cylindrical component that is part of the assembly.

ESR

I T E I M A G E



Landscape Architects

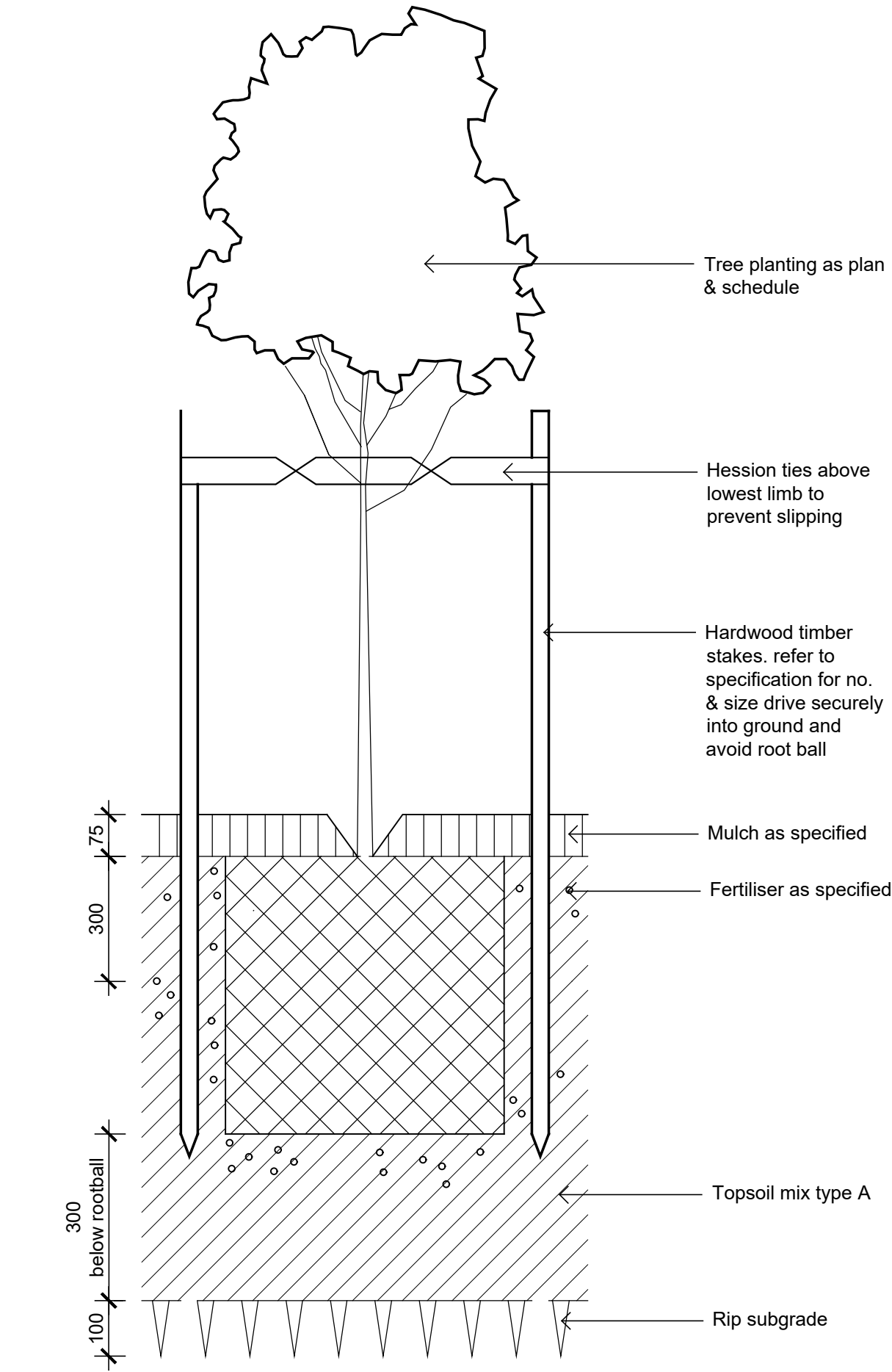
Scale 1:200 @ A1

1 2 4 6 10m

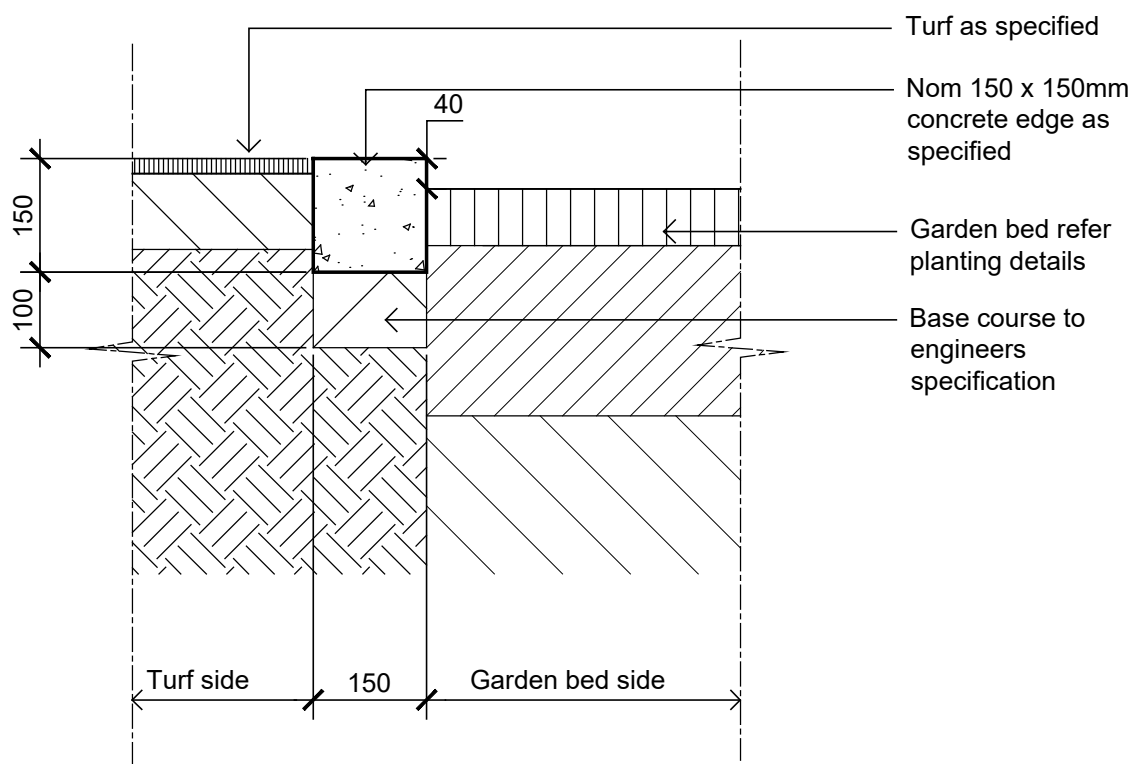
Drawing Number Issue

7 B

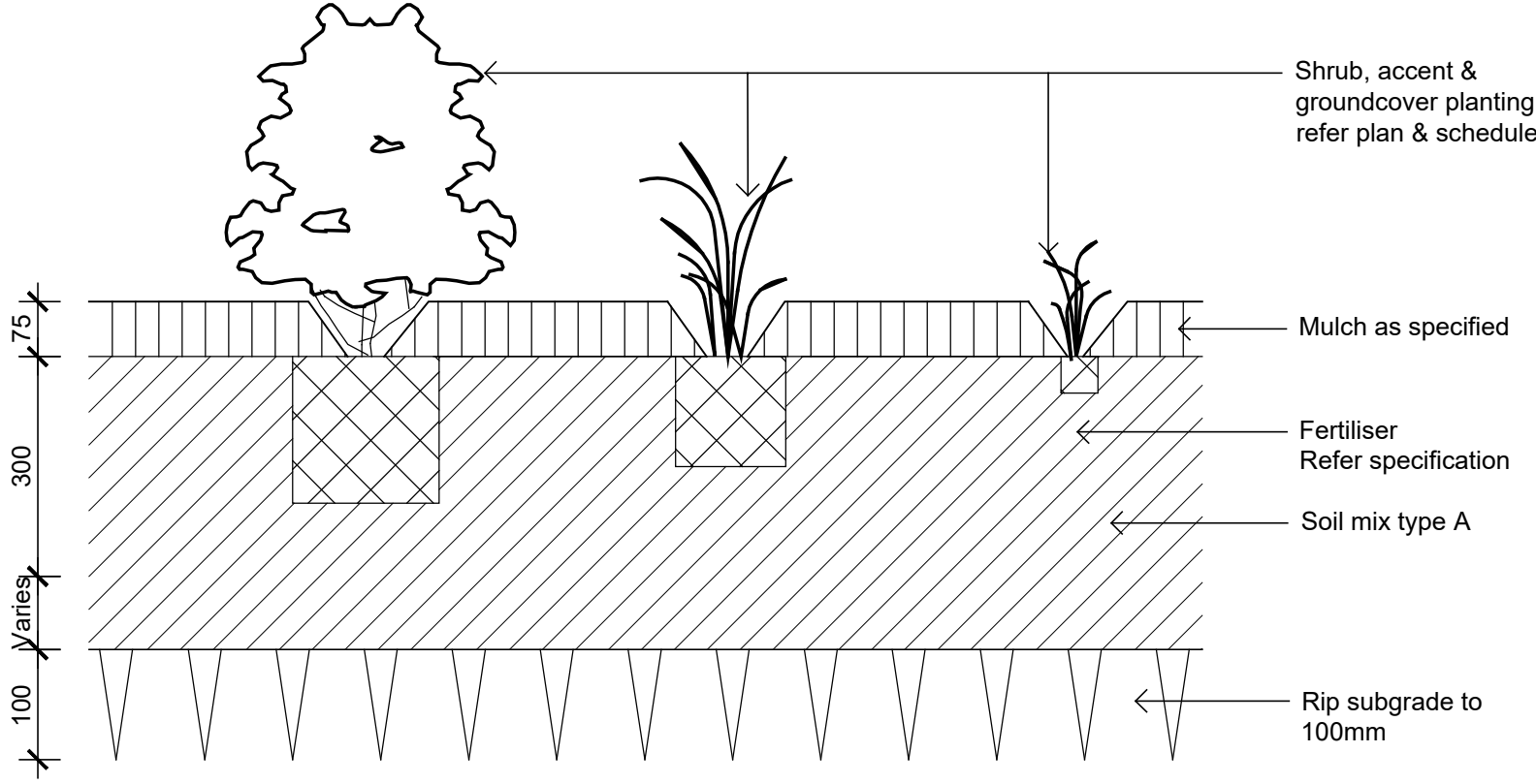
NOT FOR CONSTRUCTION



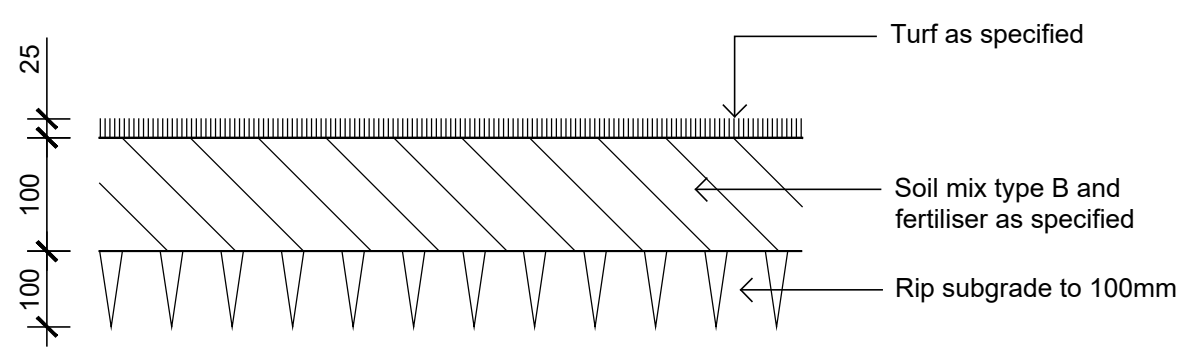
01
501
Detail 75-200L Tree Planting on Grade
1:10



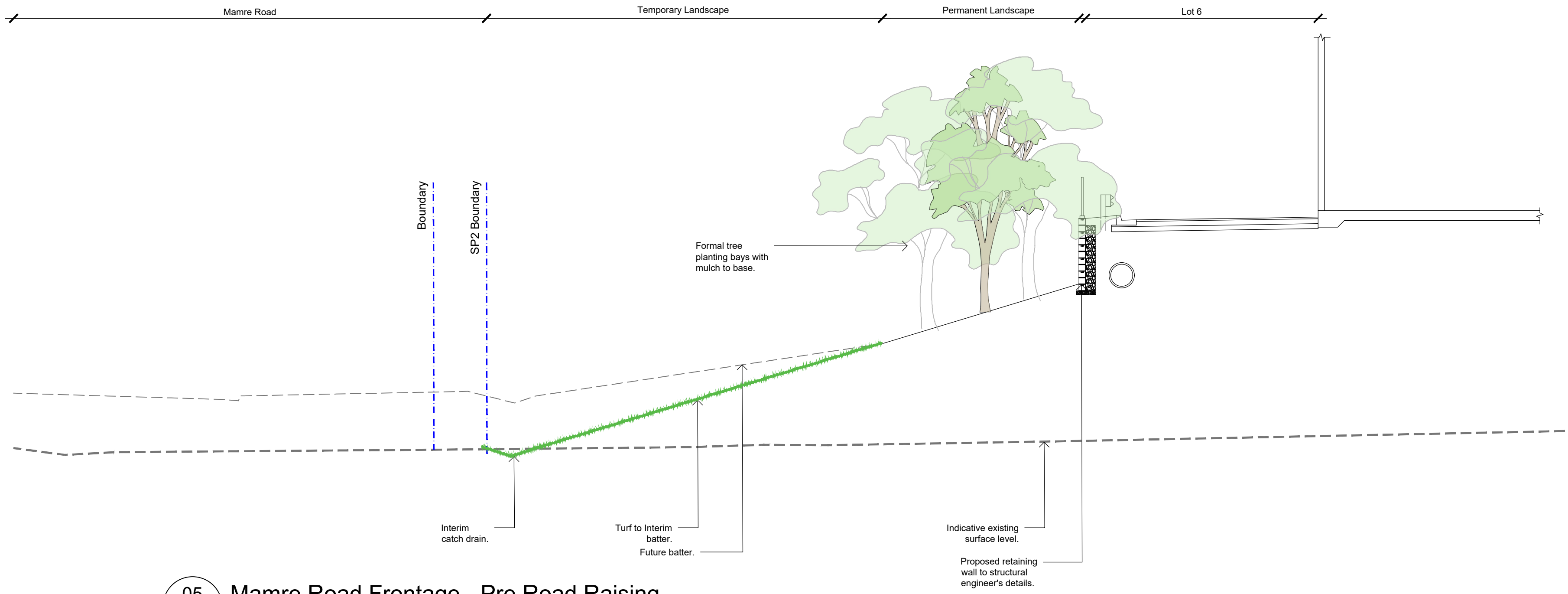
02
501
Typical Concrete Edge
1:10



03
501
Detail Shrub Accent & Groundcover Planting
1:10



04
501
Detail Turf on Even Grade
1:10



05
501
Mamre Road Frontage - Pre Road Raising
1:100

© 2021 Site Image (NSW) Pty Ltd ABN 44 801 262 380 as agent for Site Image NSW Partnership. All rights reserved. This drawing is copyright and shall not be reproduced or copied in any form or by any means (graphic, electronic or mechanical including photocopy) without the written permission of Site Image (NSW) Pty Ltd Any license, expressed or implied, to use this document for any purpose what so ever is restricted to the terms of the written agreement between Site Image (NSW) Pty Ltd and the instructing party.

The contractor shall check and verify all work on site (including work by others) before commencing the landscape installation. Any discrepancies are to be reported to the Project Manager or Landscape Architect prior to commencing work. Do not scale this drawing. Any required dimensions not shown shall be referred to the Landscape Architect for confirmation.

B	Revised For Comment	JW	NM	03.02.2025
A	For Comment	CS	NM	24.01.2025
Issue	Revision Description	Drawn	Check	Date

Legend

Key Plan

Client

ESR

Project

Westlink

Mamre Road, Kemps Creek

Stage 2

Level 1, 3-5 Baptist Street
Redfern NSW 2016
Australia

Tel: (61 2) 8332 5600
Fax: (61 2) 9698 2877
www.siteimage.com.au

Site Image (NSW) Pty Ltd
ABN 44 801 262 380

S I T E I M A G E



Landscape Architects

PRELIMINARY

Drawing Name

Landscape Details

Scale As Shown

Job Number

Drawing Number

Issue

SS22-4971_S1

L6_501 B

NOT FOR CONSTRUCTION

Westlink Stage 2 - Lot 6 - Post Road Raising

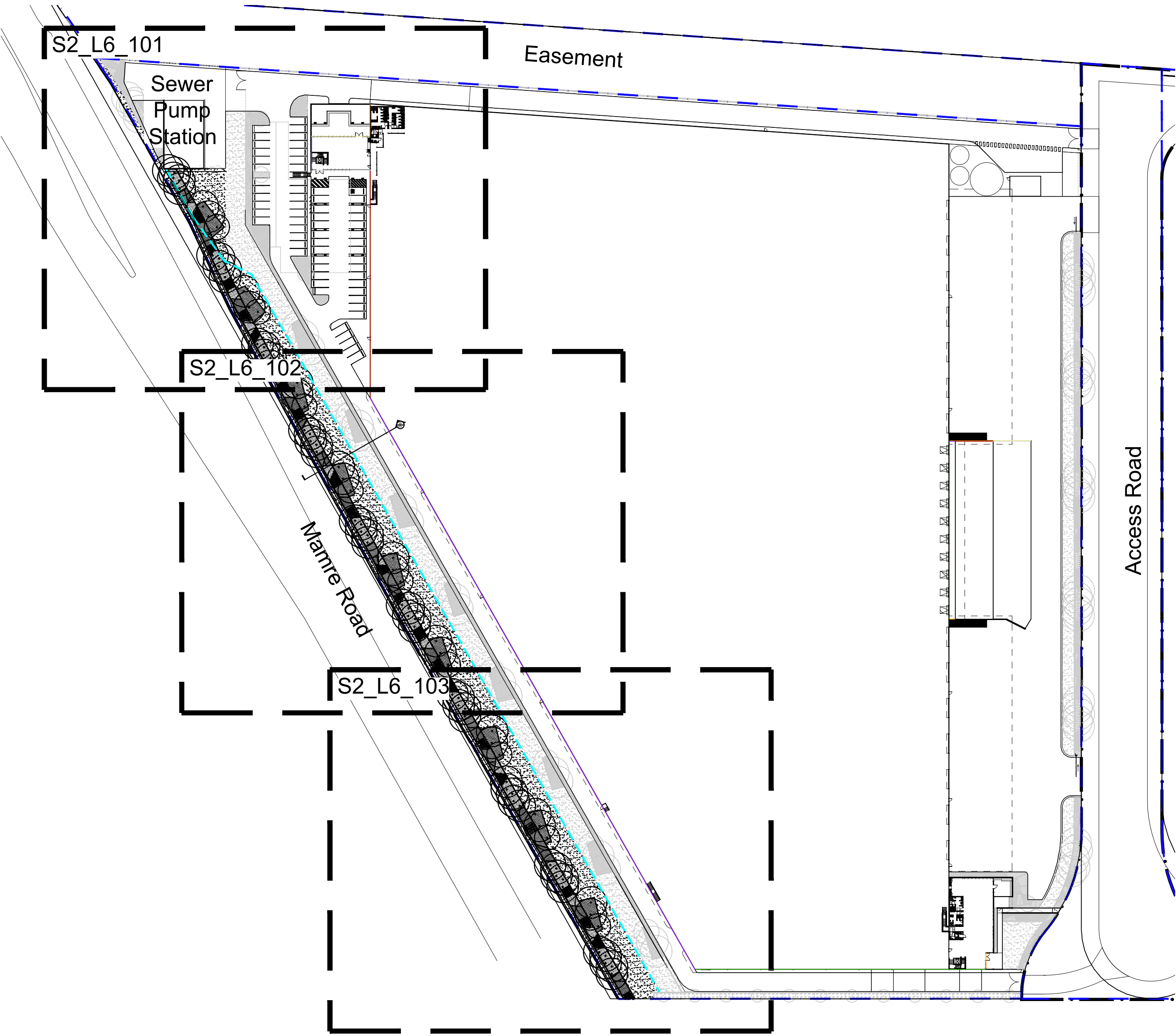
Mamre Road, Kemps Creek

Landscape Development Application

Drawing Schedule

Drawing Number	Drawing Title	Scale
S2_L6_000	Landscape Coversheet - Lot 6	N/A
S2_L6_101	Landscape Plan - Lot 6	1:200
S2_L6_102	Landscape Plan - Lot 6	1:200
S2_L6_103	Landscape Plan - Lot 6	1:200
S2_L6_501	Landscape Details	As Shown

Lot 6 Post Road Widening Plant Schedule									
	Botanic Name	Common Name	Mature Size	Pot Size	Density	Qty	ESR List	DCP Tree	DCP
	Trees								
Cm	Corymbia maculata	Forest Red Gum	25 x 15	100L	As Shown	50		*	
Em	Eucalyptus moluccana	Grey Box	25 x 8	100L	As Shown	9		*	
Et	Eucalyptus tereticornis	Forest Red Gum	35 x 12	100L	As Shown	18		*	
	Shrubs								
Ca	Correa alba	White Correa	1 x 1	300mm	As Shown	345	*		
Ia	Indigofera australis	Australian Indigo	1.5 x 1.5	300mm	As Shown	79	*		
An	Atriplex nummularia	Old Man Salt Bush	2.5 x 1.5	300mm	As Shown	72	*		
	Grasses and Groundcovers								
Hs	Hibbertia scandens	Snake Vine	0.2 x 2	150mm	As Shown	430	*		
Cap	Chrysocephalum apiculatum	Yellow Buttons	0.5 x 0.9	150mm	As Shown	1108	*		
Dc	Dianella caerulea	Blue Flax Lily	0.75 x 0.75	150mm	As Shown	74	*		
Li	Lomandra longifolia	Mat Rush	0.75 x 1	150mm	As Shown	680	*		
Mp	Myoporum parvifolium	Creeping Boobialla	0.3 x 1	150mm	As Shown	129	*		
PI	Poa labillardieri	Poa	1 x 0.5	150mm	As Shown	692	*		



Site Plan | Scale 1:1000

© 2021 Site Image (NSW) Pty Ltd ABN 44 801 262 380 as agent for Site Image NSW Partnership. All rights reserved. This drawing is copyright and shall not be reproduced or copied in any form or by any means (graphic, electronic or mechanical including photocopy) without the written permission of Site Image (NSW) Pty Ltd Any license, expressed or implied, to use this document for any purpose what so ever is restricted to the terms of the written agreement between Site Image (NSW) Pty Ltd and the instructing party.

The contractor shall check and verify all work on site (including work by others) before commencing the landscape installation. Any discrepancies are to be reported to the Project Manager or Landscape Architect prior to commencing work. Do not scale this drawing. Any required dimensions not shown shall be referred to the Landscape Architect for confirmation.

B	Architectural Coordination	CS	NM	31.03.2025
A	For Comment	CS	NM	24.01.2025
Issue	Revision Description	Drawn	Check	Date

Client

ESR

Project

Westlink
Mamre Road, Kemps Creek
Stage 2

Level 1, 3-5 Baptist Street
Redfern NSW 2016
Australia

Tel: (61 2) 8332 5600
Fax: (61 2) 9698 2877
www.siteimage.com.au

Site Image (NSW) Pty Ltd
ABN 44 801 262 380

S I T E I M A G E



Landscape Architects

PRELIMINARY

Drawing Name

Landscape Coversheet - Lot 6

Scale

Job Number

Drawing Number

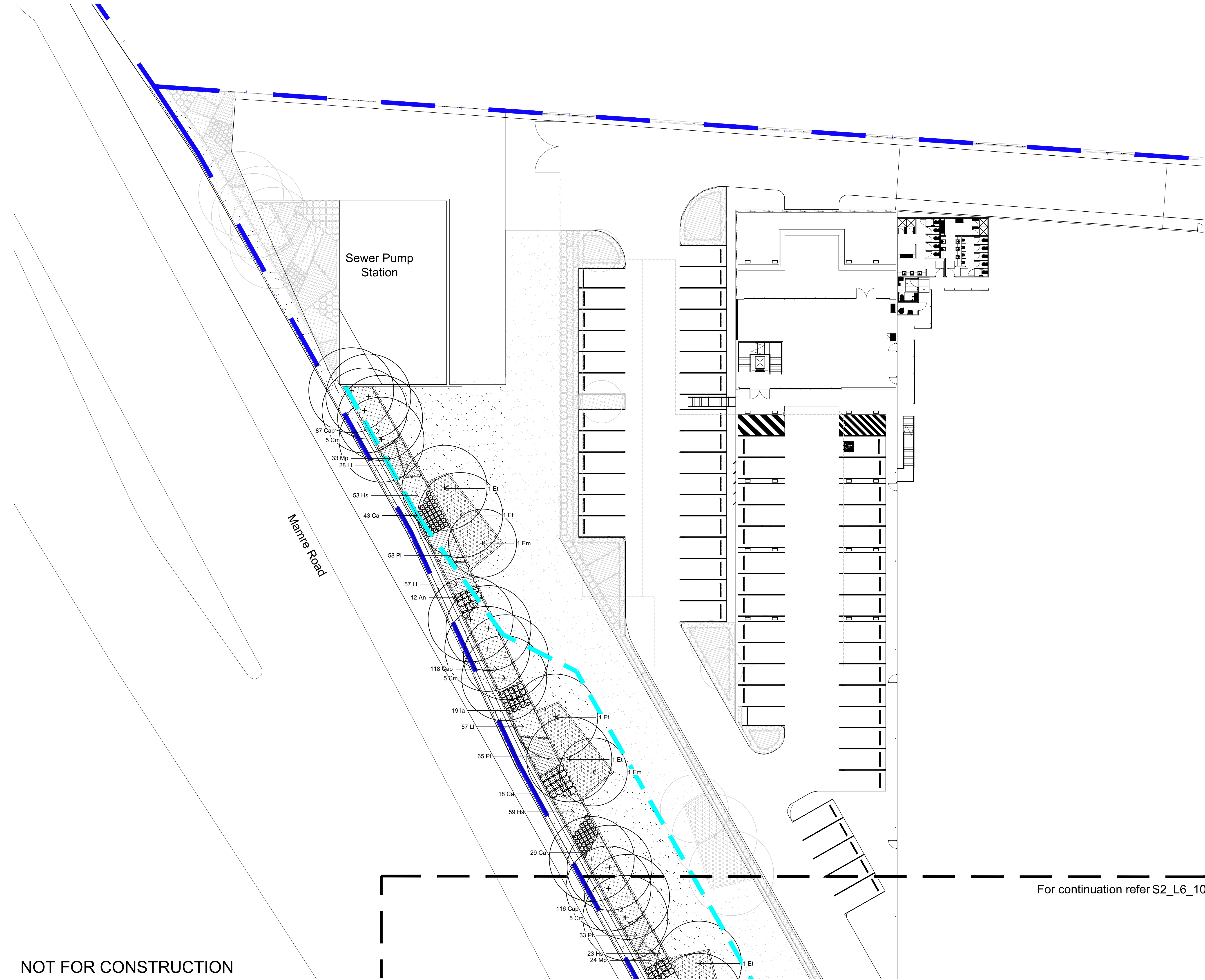
Issue

SS22-4971_S2

L6_000

B

NOT FOR CONSTRUCTION



NOT FOR CONSTRUCTION

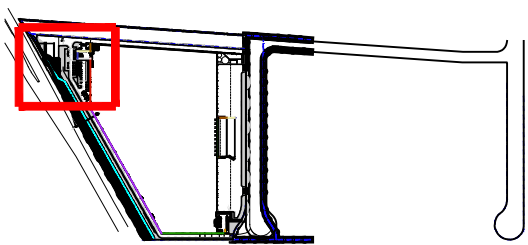
© 2021 Site Image (NSW) Pty Ltd ABN 44 801 262 380 as agent for Site Image NSW Partnership. All rights reserved. This drawing is copyright and shall not be reproduced or copied in any form or by any means (graphic, electronic or mechanical including photocopy) without the written permission of Site Image (NSW) Pty Ltd Any license, expressed or implied, to use this document for any purpose what so ever is restricted to the terms of the written agreement between Site Image (NSW) Pty Ltd and the instructing party.

The contractor shall check and verify all work on site (including work by others) before commencing the landscape installation. Any discrepancies are to be reported to the Project Manager or Landscape Architect prior to commencing work. Do not scale this drawing. Any required dimensions not shown shall be referred to the Landscape Architect for confirmation.

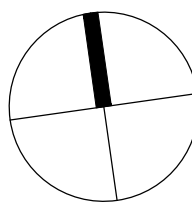
B	Architectural Coordination	CS	NM	31.03.2025
A	For Comment	CS	NM	24.01.2025
Issue	Revision Description	Drawn	Check	Date

- Legend**
- Site Boundary
 - Road Widening Staging Line
 - Proposed Trees
 - Proposed Shrubs and Accents
 - Proposed Grasses and Groundcovers
 - Turf
 - Existing Turf to be Retained
 - Fence
 - Concrete Edge
 - Mulch

Key Plan



Client
ESR



Project
Westlink
Mamre Road, Kemps Creek
Stage 2

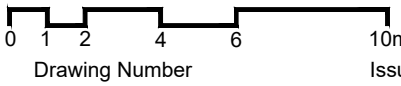
S I T E I M A G E
Level 1, 3-5 Baptist Street
Redfern NSW 2016
Australia
Tel: (61 2) 8332 5600
Fax: (61 2) 9698 2877
www.siteimage.com.au
Site Image (NSW) Pty Ltd
ABN 44 801 262 380

Landscape Architects

PRELIMINARY

Drawing Name
Landscape Plan - Lot 6



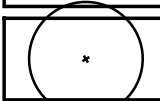





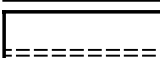

Scale 1:200 @ A1
Job Number
Drawing Number
Issue



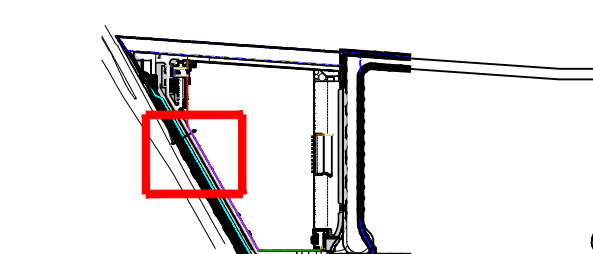
SS22-4971_S2 L6_101 B

For continuation refer S2_L6_102

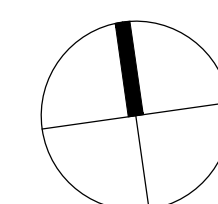
The contractor shall check and verify all work on site (including work by others) before commencing the landscape installation. Any discrepancies are to be reported to the Project Manager or Landscape Architect prior to commencing work. Do not scale this drawing. Any required dimensions not shown shall be referred to the Landscape Architect for confirmation.

Legend	
	Site Boundary
	Road Widening Staging Line
	Proposed Trees
	Proposed Shrubs and Accents
	Proposed Grasses and Groundcovers
	Turf
	Existing Turf to be Retained
	Fence
	Concrete Edge
	Mulch

Key Plan



Client
ESR



Project
Westlink
Mamre Road, Kemps Creek
Stage 2

Level 1, 3-5 Baptist Street
Redfern NSW 2016
Australia

Tel: (61 2) 8332 5600
Fax: (61 2) 9698 2877
www.siteimage.com.au

Site Image (NSW) Pty Ltd
ABN 44 801 262 380

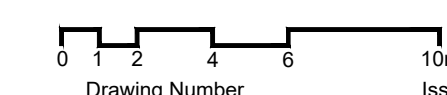


PRELIMINARY

Drawing Name

Landscape Plan - Lot 6

Scale 1:200 @ A1



SS22-4971 S2 L6_102 C

For continuation refer S2_L6_101

For continuation refer S2_L6_103

NOT FOR CONSTRUCTION

For continuation refer S2_L6_102

Mamre Road

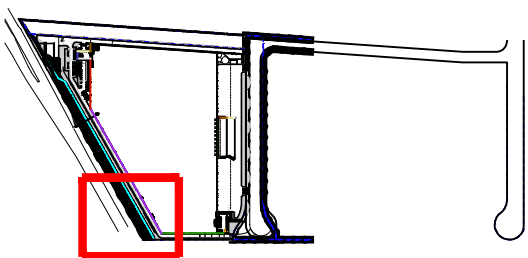
© 2021 Site Image (NSW) Pty Ltd ABN 44 801 262 380 as agent for Site Image NSW Partnership. All rights reserved. This drawing is copyright and shall not be reproduced or copied in any form or by any means (graphic, electronic or mechanical including photocopy) without the written permission of Site Image (NSW) Pty Ltd Any license, expressed or implied, to use this document for any purpose what so ever is restricted to the terms of the written agreement between Site Image (NSW) Pty Ltd and the instructing party.

The contractor shall check and verify all work on site (including work by others) before commencing the landscape installation. Any discrepancies are to be reported to the Project Manager or Landscape Architect prior to commencing work. Do not scale this drawing. Any required dimensions not shown shall be referred to the Landscape Architect for confirmation.

B	Architectural Coordination	CS	NM	31.03.2025
A	For Comment	CS	NM	24.01.2025
Issue	Revision Description	Drawn	Check	Date

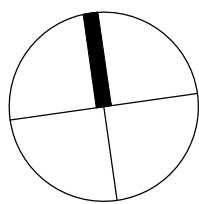
- Legend
- Site Boundary
 - Road Widening Staging Line
 - Proposed Trees
 - Proposed Shrubs and Accents
 - Proposed Grasses and Groundcovers
 - Turf
 - Existing Turf to be Retained
 - Fence
 - Concrete Edge
 - Mulch

Key Plan



Client

ESR



Project

Westlink
Mamre Road, Kemps Creek
Stage 2

Level 1, 3-5 Baptist Street
Redfern NSW 2016
Australia

Tel: (61 2) 8332 5600
Fax: (61 2) 9698 2877
www.siteimage.com.au

Site Image (NSW) Pty Ltd
ABN 44 801 262 380

S I T E I M A G E



Landscape Architects

PRELIMINARY

Drawing Name

Landscape Plan - Lot 6

Scale 1:200 @ A1

Job Number

0 1 2 4 8 10m

Drawing Number Issue

SS22-4971_S2

L6_103 B

NOT FOR CONSTRUCTION



SS22-4971 S2 L6 501 B

A1

Westlink Stage 2 - Trunk Drainage

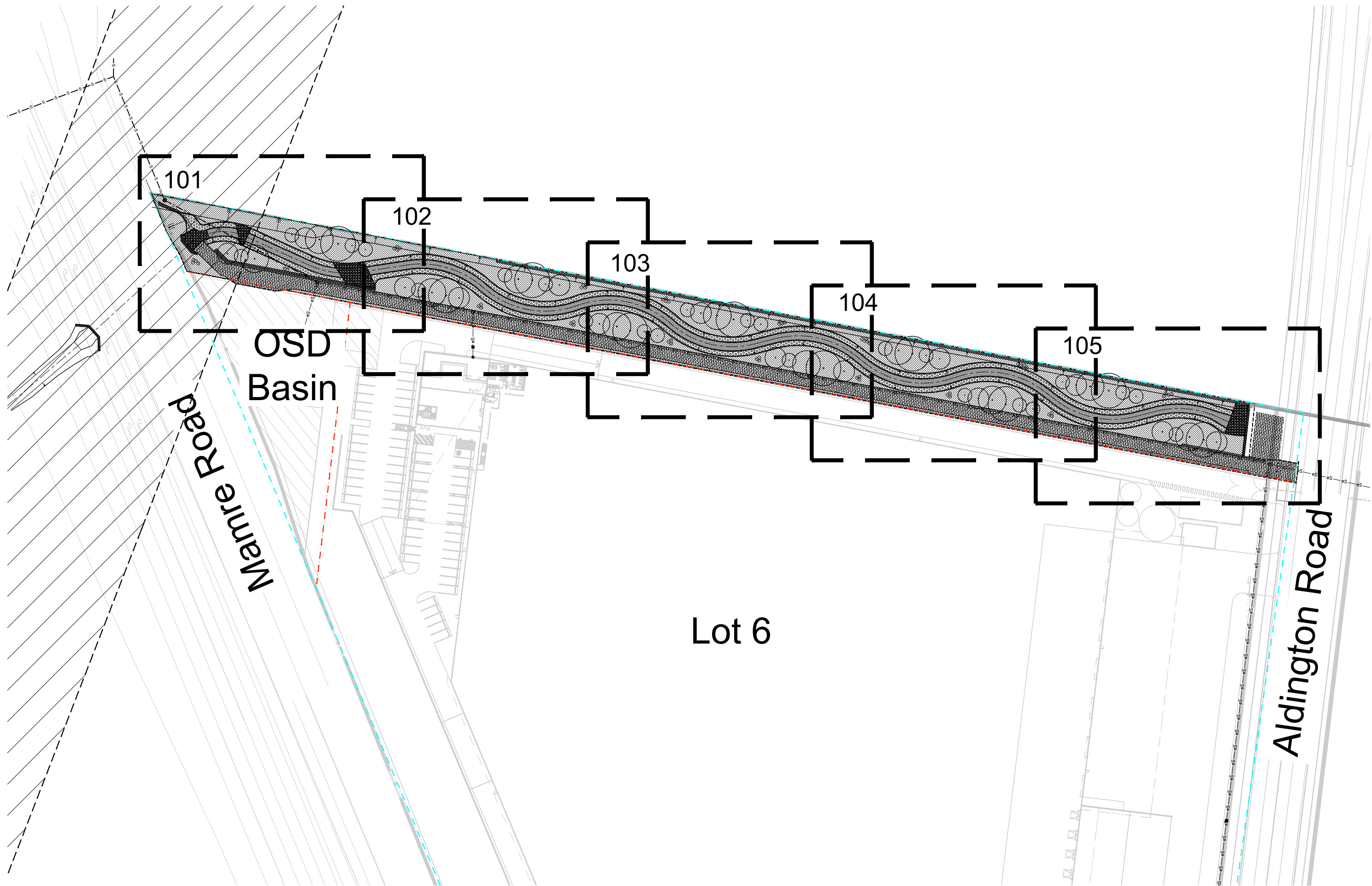
Mamre Road, Kemps Creek

Landscape Development Application

Drawing Schedule

Drawing Number	Drawing Title	Scale
TD_000	Landscape Coversheet - Trunk Drainage	N/A
TD_101	Landscape Plan - Trunk Drainage	1:100
TD_101.1	Landscape Plan - Trunk Drainage	1:100
TD_102	Landscape Plan - Trunk Drainage	1:100
TD_103	Landscape Plan - Trunk Drainage	1:100
TD_104	Landscape Plan - Trunk Drainage	1:100
TD_501	Landscape Details - Trunk Drainage	As Shown
TD_601	Indicative Section	As Shown

Plant Schedule - Trunk Drainage							
Code	Botanic Name	Common Name	Mature Size	Pot Size	Spacing	RSTDG	Qty
Riparian Edge Planting							
Trees							
Afl	Angophora floribunda	Rough Barked Apple	20 x 6	75L	As Shown		13
Cm	Corymbia maculata	Spotted Gum	30 x 10	75L	As Shown		7
Ea	Eucalyptus amplifolia	Cabbage Gum	30 x 10	75L	As Shown		3
Ecr	Eucalyptus crebra	Narrow Leafed Ironbark	15 x 8	75L	As Shown		7
Ef	Eucalyptus fibrosa	Broad Leafed Ironbark	20 x 8	75L	As Shown		4
Mli	Melaleuca linariifolia	Flax Leafed Paperbark	10 x 4	75L	As Shown		10
Ms	Melaleuca styphelioides	Prickly Leaved Paperbark	10 x 3	75L	As Shown		13
Shrubs & Accents							
Af	Acacia falcata	Wattle	3 x 2	300mm	1/50m2		14
As	Acmena smithii	Lilly Pilly	3 x 2	300mm	1/50m2		19
Bo	Breynia oblongifolia	Coffee Bush	1.5 x 1.5	300mm	1/50m2		8
Ia	Indigofera australis	Australian Indigo	2.5 x 2	300mm	1/50m2		7
Grasses & Groundcovers							
DI	Dianella longifolia	Blue Flax-lily	0.8 x 0.8	Tube	4/m2		1035
Ic	Imperata cylindrica	Imperata	0.4 x 1	Tube	4/m2		1035
Lf	Lomandra filiformis	Mat Rush	0.2 x 0.2	Tube	4/m2		1035
PI	Poa labillardieri	Poa	0.5 x 0.5	Tube	4/m2		1035
Ta	Themeda australis	Kangaroo Grass	1 x 0.4	Tube	4/m2		1035
Dr	Dichondra repens	Kidney Weed	0.15 x spreading	Tube	4/m2		1035
Gh	Goodenia hederacea	Ivy Goodenia	0.2 x 1	Tube	4/m2		1035
Hv	Hardenbergia violacea	Native Sarsaparilla	0.3 x Spreading	Tube	4/m2		1035
Pp	Pratia pedunculata	Trailing Pratia	0.2 x 1	Tube	4/m2		1035
Hv	Hardenbergia violacea	Native Sarsaparilla	0.3 x Spreading	Tube	4/m2		1035
Wg	Wahlenbergia gracilis	Australian Bluebell	0.8 x 0.2	Tube	4/m2		1035
Upper Bank Ephemeral Planting							
DI	Dianella longifolia	Blue Flax-lily	0.8 x 0.8	Tube	4/m2		465
Dm	Dichondra micrantha	Kidney Weed	0.15 x spreading	Tube	4/m2		465
Dr	Dichondra repens	Kidney Weed	0.15 x spreading	Tube	4/m2		465
IcY	Imperata cylindrica "Yalba"	Imperata	0.4 x 1	Tube	4/m2		465
Lf	Lomandra filiformis	Mat Rush	0.2 x 0.2	Tube	4/m2		465
Ms	Microleana stipoides	Weeping Grass	0.4 x 0.4	Tube	4/m2		465
PI	Poa labillardieri	Poa	0.5 x 0.5	Tube	4/m2		465
Lower Bank Ephemeral Planting							
Ca	Carex appressa	Tall Sedge	0.5 x 0.5	Tube	4/m2		696
Fn	Ficinia nodosa	Club Rush	1 x 1	Tube	4/m2		696
Ju	Juncus usitatus	Common Rush	1 x 0.5	Tube	4/m2		696
LI	Lomandra longifolia	Mat Rush	1 x1	Tube	4/m2		696



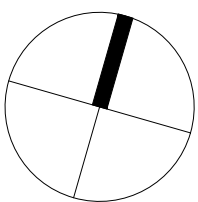
Site Plan | 1:1500

NOT FOR CONSTRUCTION

© 2021 Site Image (NSW) Pty Ltd. ABN 44 801 262 380 as agent for Site Image NSW Partnership. All rights reserved. This drawing is copyright and shall not be reproduced or copied in any form or by any means (graphic, electronic or mechanical including photocopy) without the written permission of Site Image (NSW) Pty Ltd. Any license, expressed or implied, to use this document for any purpose what so ever is restricted to the terms of the written agreement between Site Image (NSW) Pty Ltd and the instructing party.

The contractor shall check and verify all work on site (including work by others) before commencing the landscape installation. Any discrepancies are to be reported to the Project Manager or Landscape Architect prior to commencing work. Do not scale this drawing. Any required dimensions not shown shall be referred to the Landscape Architect for confirmation.

C	Revised For Comment	JW	NM	04.02.2025
B	For Comment	CS	NM	23.01.2025
A	For Comment	CS	NM	16.08.2023
Issue	Revision Description	Drawn	Check	Date



Client
ESR

Project
Westlink Stage 2 - Trunk Drainage
Mamre Road, Kemps Creek

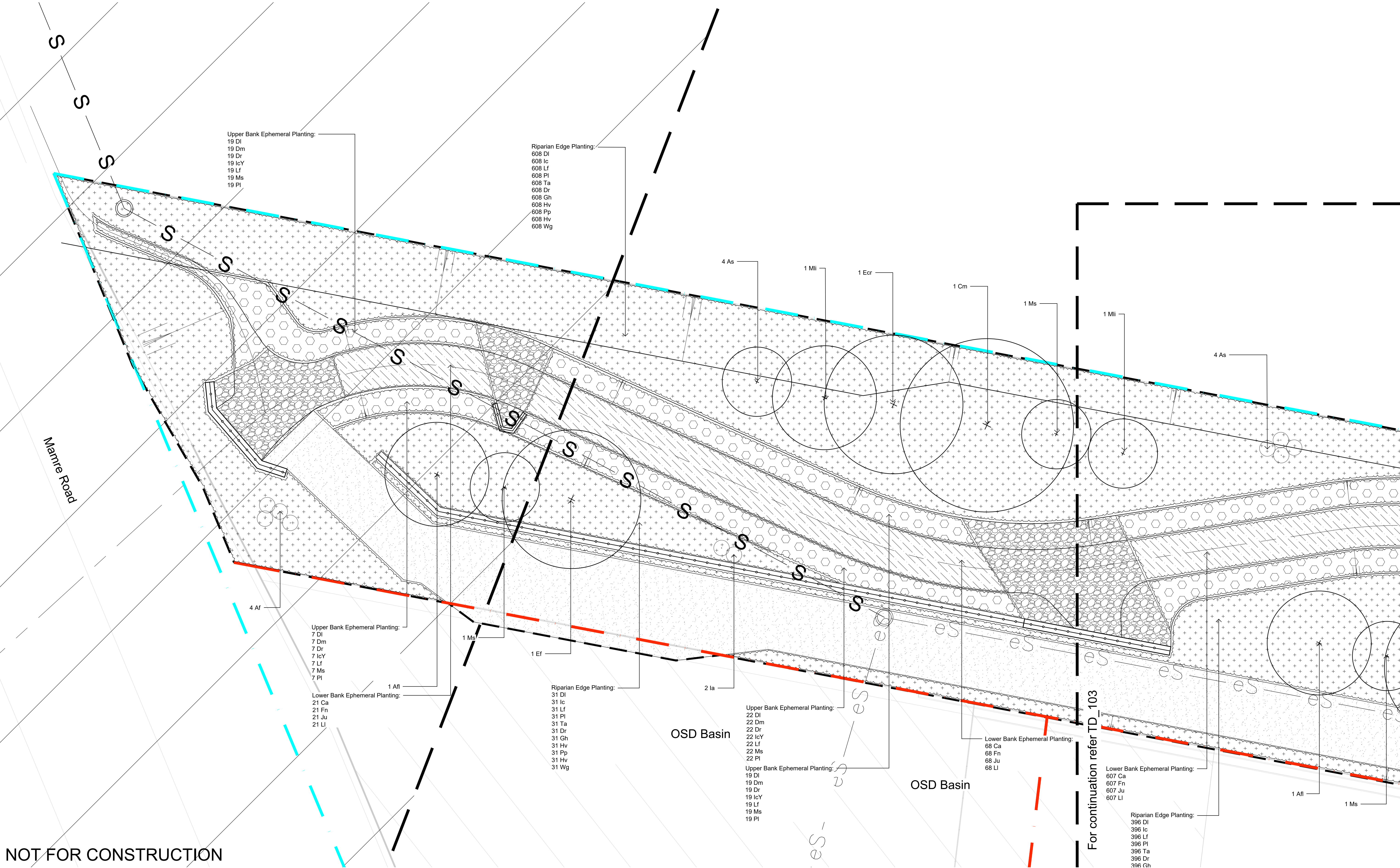
Drawing Name
Landscape Cover Sheet
Trunk Drainage

PRELIMINARY

Job Number
SS22-4971

Drawing Number
TD_000

Issue
C



NOT FOR CONSTRUCTION

© 2021 Site Image (NSW) Pty Ltd. ABN 44 801 262 380 as agent for Site Image NSW Partnership. All rights reserved. This drawing is copyright and shall not be reproduced or copied in any form or by any means (graphic, electronic or mechanical including photocopy) without the written permission of Site Image (NSW) Pty Ltd Any license, expressed or implied, to use this document for any purpose what so ever is restricted to the terms of the written agreement between Site Image (NSW) Pty Ltd and the instructing party.

The contractor shall check and verify all work on site (including work by others) before commencing the landscape installation. Any discrepancies are to be reported to the Project Manager or Landscape Architect prior to commencing work. Do not scale this drawing. Any required dimensions not shown shall be referred to the Landscape Architect for confirmation.

C	Revised For Comment	JW	NM	04.02.2025
B	For Comment	CS	NM	23.01.2025
A	For Comment	CS	NM	23.01.2025
Issue	Revision Description	Drawn	Check	Date

Legend

- Extent of Works
- Lot Boundary
- Estate Boundary
- Proposed Tree

Upper Bank Ephemeral Planting

Lower Bank Ephemeral Planting

Riparian Edge Planting

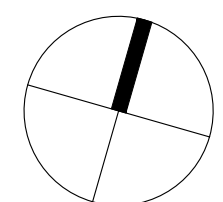
Rock Scour Protection

Refer Civil Drawings

Maintenance Track

Transgrid Easement

Refer Civil Drawings



SITE IMAGE

Landscape Architects

Level 1, 3-5 Baptist Street
Redfern NSW 2016
Australia

Tel: (61 2) 8332 5600
Fax: (61 2) 9698 2877
www.siteimage.com.au

Client
ESR

Project
Westlink Stage 2 - Trunk Drainage
Mamre Road, Kemps Creek

Drawing Name
Landscape Plan
Trunk Drainage

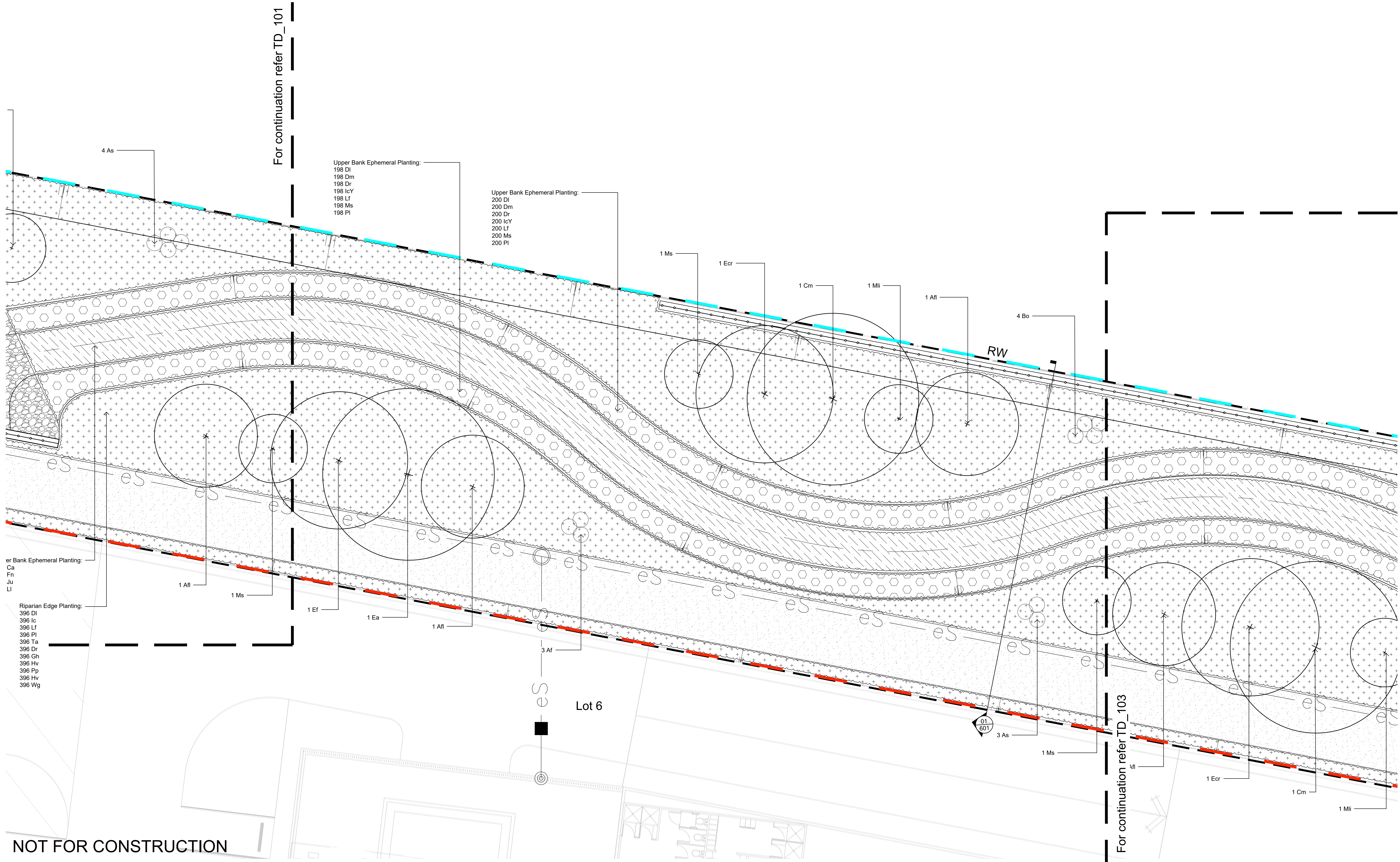
PRELIMINARY

Scale 1:100 @ A1

Job Number
SS22-4971

Drawing Number
TD_101

Issue
C



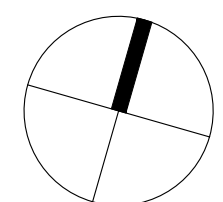
NOT FOR CONSTRUCTION

© 2021 Site Image (NSW) Pty Ltd. ABN 44 801 262 380 as agent for Site Image NSW Partnership. All rights reserved. This drawing is copyright and shall not be reproduced or copied in any form or by any means (graphic, electronic or mechanical including photocopy) without the written permission of Site Image (NSW) Pty Ltd. Any license, expressed or implied, to use this document for any purpose what so ever is restricted to the terms of the written agreement between Site Image (NSW) Pty Ltd and the instructing party.

The contractor shall check and verify all work on site (including work by others) before commencing the landscape installation. Any discrepancies are to be reported to the Project Manager or Landscape Architect prior to commencing work. Do not scale this drawing. Any required dimensions not shown shall be referred to the Landscape Architect for confirmation.

C	Revised For Comment	JW	NM	04.02.2025
B	For Comment	CS	NM	23.01.2025
A	For Comment	CS	NM	16.08.2023
Issue	Revision Description	Drawn	Check	Date

Legend			
	Extent of Works		Upper Bank Ephemeral Planting
	Lot Boundary		Lower Bank Ephemeral Planting
	Estate Boundary		Riparian Edge Planting
	Proposed Tree		Rock Scour Protection
			Refer Civil Drawings
			Maintenance Track
			Transgrid Easement
			Refer Civil Drawings



SITE IMAGE

Landscape Architects
Level 1, 3-5 Baptist Street
Redfern NSW 2016
Australia
Tel: (61 2) 8332 5600
Fax: (61 2) 9698 2877
www.siteimage.com.au

Client
ESR

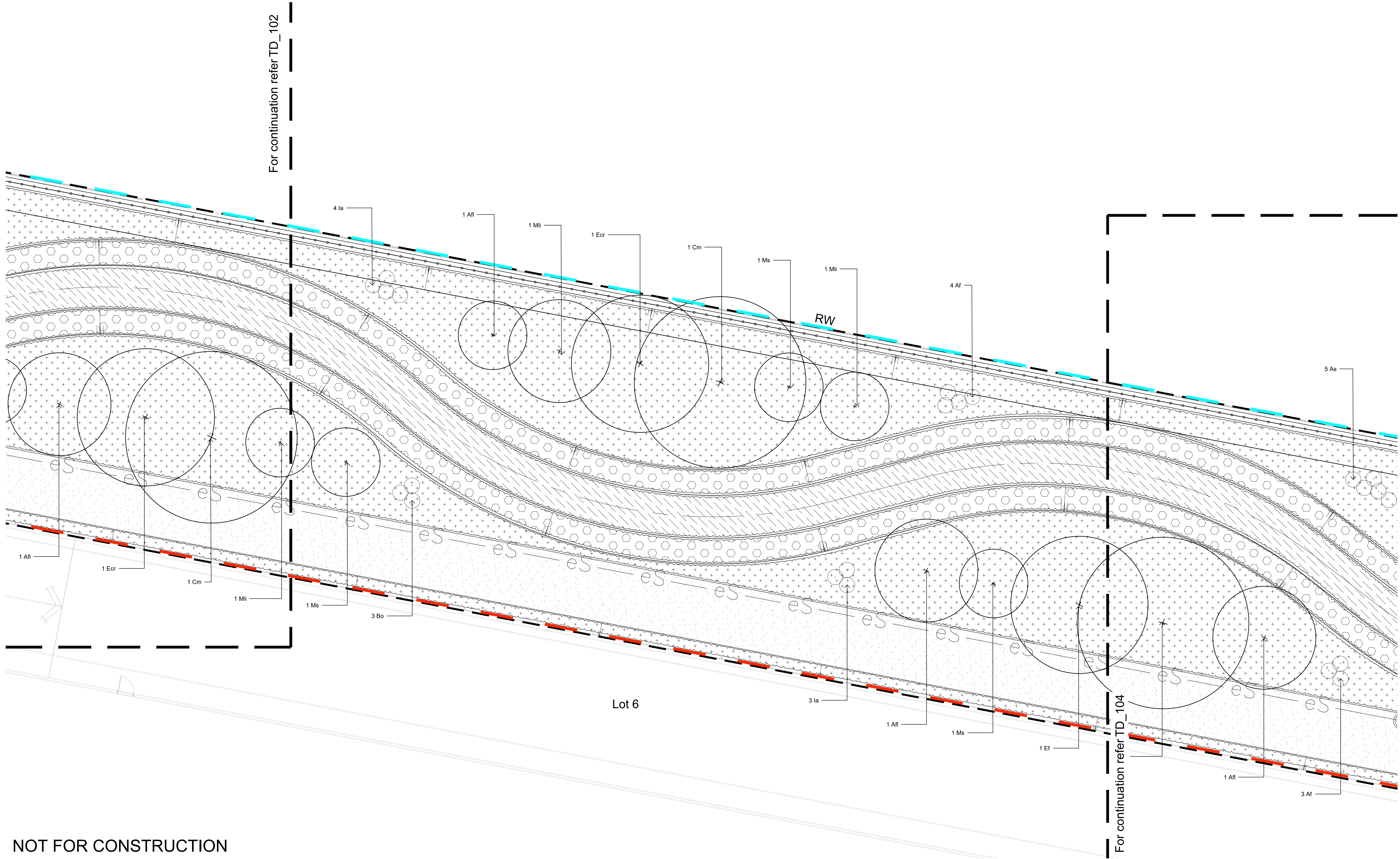
Project
Westlink Stage 2 - Trunk Drainage
Mamre Road, Kemps Creek

Drawing Name
Landscape Plan
Trunk Drainage

PRELIMINARY

Scale 1:100 @ A1
Job Number
SS22-4971

0 1 2 3 4 5m
Drawing Number
TD_102 Issue
C



NOT FOR CONSTRUCTION

© 2021 Site Image (NSW) Pty Ltd. ABN 44 801 262 380 as agent for Site Image NSW Partnership. All rights reserved. This drawing is copyright and shall not be reproduced or copied in any form or by any means (graphic, electronic or mechanical including photocopy) without the written permission of Site Image (NSW) Pty Ltd. Any license, expressed or implied, to use this document for any purpose what so ever is restricted to the terms of the written agreement between Site Image (NSW) Pty Ltd and the instructing party.

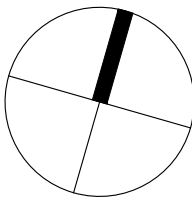
The contractor shall check and verify all work on site (including work by others) before commencing the landscape installation. Any discrepancies are to be reported to the Project Manager or Landscape Architect prior to commencing work. Do not scale this drawing. Any required dimensions not shown shall be referred to the Landscape Architect for confirmation.

C	Revised For Comment	JW	NM	04.02.2025
B	For Comment	CS	NM	23.01.2025
A	For Comment	CS	NM	16.08.2023
Issue	Revision Description	Drawn	Check	Date

Legend	Extent of Works
Lot Boundary	Estate Boundary
Proposed Tree	

Upper Bank Ephemeral Planting
Lower Bank Ephemeral Planting
Riparian Edge Planting
Rock Scour Protection
Refer Civil Drawings

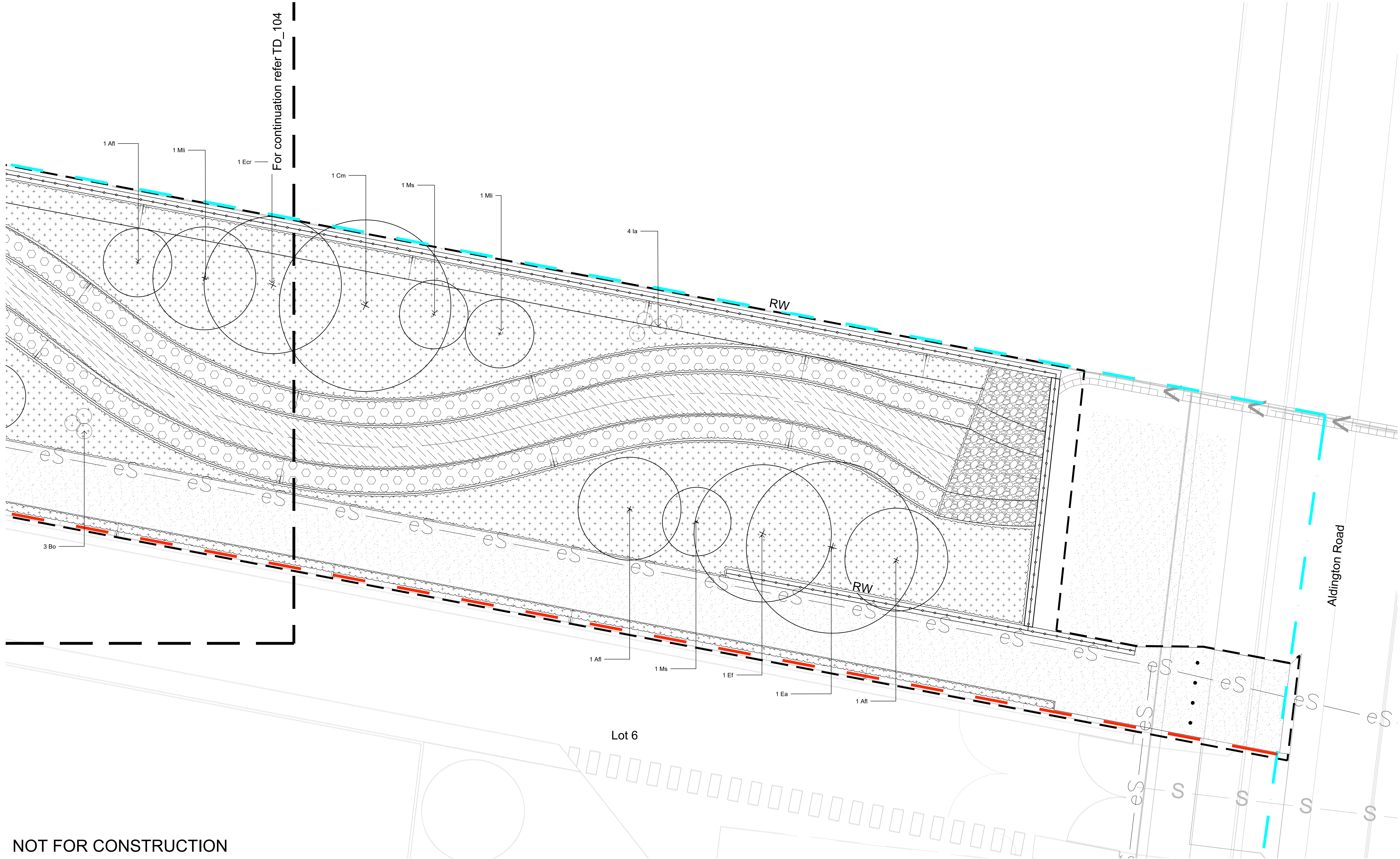
Maintenance Track
Refer Civil Drawings
Transgrid Easement
Refer Civil Drawings



SITE IMAGE
Landscape Architects
Level 1, 3-5 Baptist Street
Redfern NSW 2016
Australia
Tel: (61 2) 8332 5600
Fax: (61 2) 9698 2877
www.siteimage.com.au

Client
ESR
Project
Westlink Stage 2 - Trunk Drainage
Mamre Road, Kemps Creek

Drawing Name
Landscape Plan
Trunk Drainage
PRELIMINARY
Scale 1:100 @ A1
Job Number
SS22-4971
Drawing Number
TD_103
Issue
C



NOT FOR CONSTRUCTION

© 2021 Site Image (NSW) Pty Ltd. ABN 44 801 262 380 as agent for Site Image NSW Partnership. All rights reserved. This drawing is copyright and shall not be reproduced or copied in any form or by any means (graphic, electronic or mechanical including photocopy) without the written permission of Site Image (NSW) Pty Ltd. Any license, expressed or implied, to use this document for any purpose what so ever is restricted to the terms of the written agreement between Site Image (NSW) Pty Ltd and the instructing party.

The contractor shall check and verify all work on site (including work by others) before commencing the landscape installation. Any discrepancies are to be reported to the Project Manager or Landscape Architect prior to commencing work. Do not scale this drawing. Any required dimensions not shown shall be referred to the Landscape Architect for confirmation.

B	Revised For Comment
A	For Comment
Issue	Revision Description

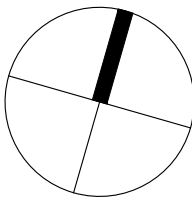
JW	NM	04.02.2025
CS	NM	23.01.2025
Drawn	Check	Date

Legend

- Extent of Works
- Lot Boundary
- Estate Boundary
- Proposed Tree

- Upper Bank Ephemeral Planting
- Lower Bank Ephemeral Planting
- Riparian Edge Planting
- Rock Scour Protection

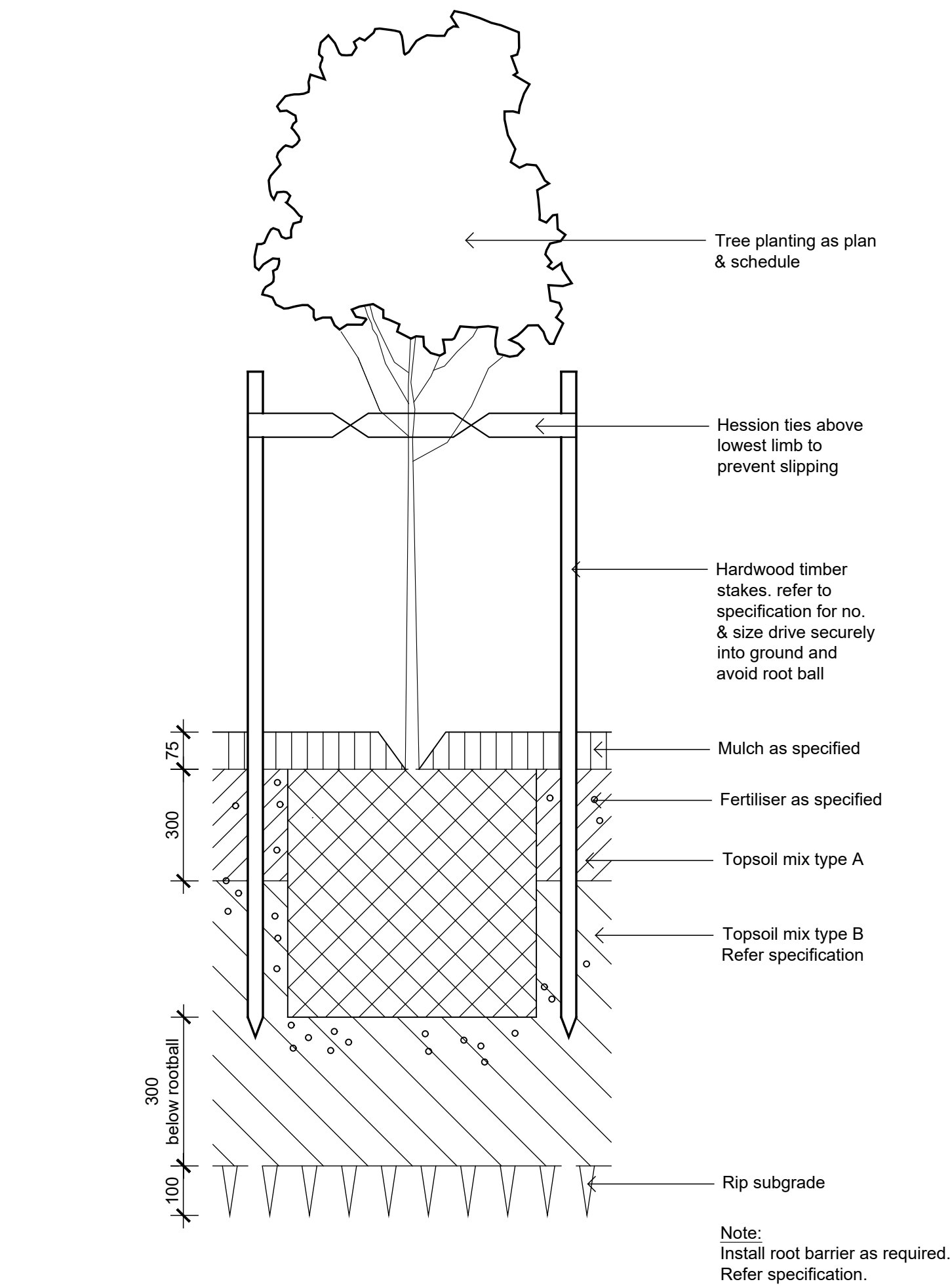
- Maintenance Track
- Transgrid Easement



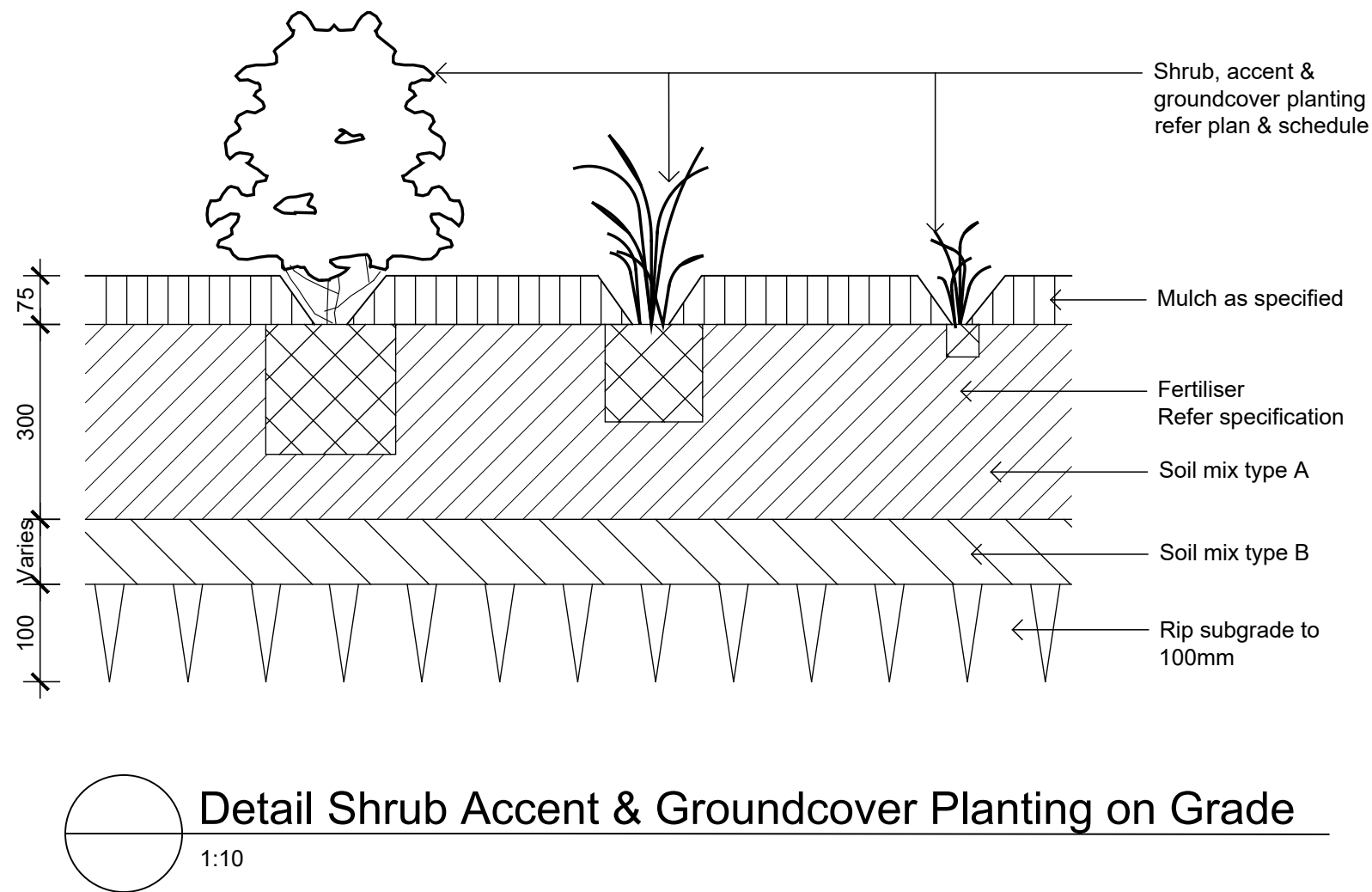
SITE IMAGE
Landscape Architects
Level 1, 3-5 Baptist Street
Redfern NSW 2016
Australia
Tel: (61 2) 8332 5600
Fax: (61 2) 9698 2877
www.siteimage.com.au

Client
ESR
Project
Westlink Stage 2 - Trunk Drainage
Mamre Road, Kemps Creek

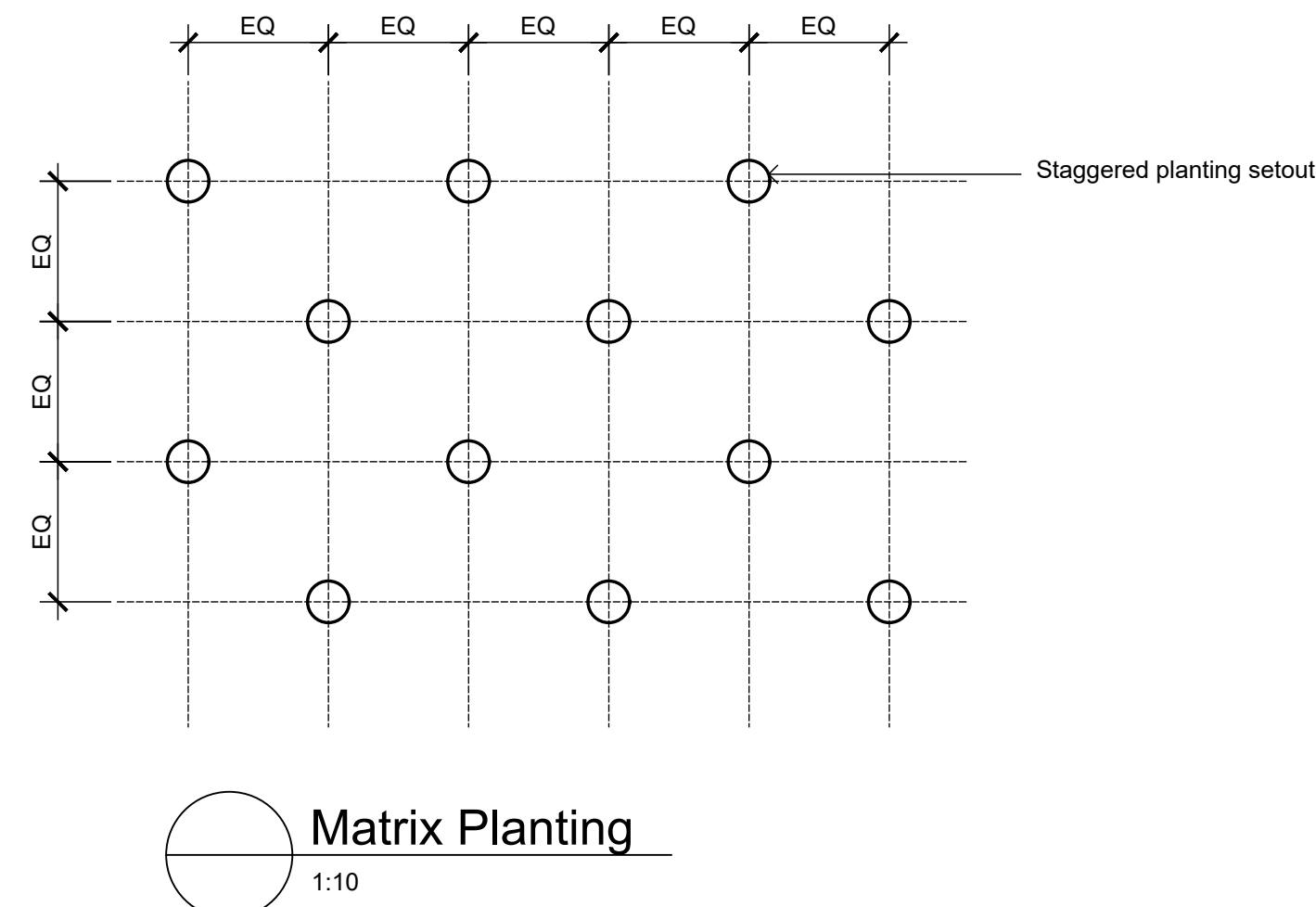
Drawing Name
Landscape Plan
Trunk Drainage
PRELIMINARY
Scale 1:100 @ A1
Job Number
SS22-4971
Drawing Number
TD_105
Issue
B



Detail 75-200L Tree Planting on Grade
1:10



Detail Shrub Accent & Groundcover Planting on Grade
1:10



Matrix Planting
1:10

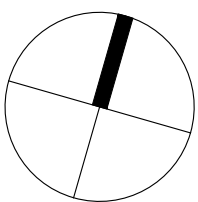
NOT FOR CONSTRUCTION

© 2021 Site Image (NSW) Pty Ltd. ABN 44 801 262 380 as agent for Site Image NSW Partnership. All rights reserved. This drawing is copyright and shall not be reproduced or copied in any form or by any means (graphic, electronic or mechanical including photocopy) without the written permission of Site Image (NSW) Pty Ltd. Any license, expressed or implied, to use this document for any purpose what so ever is restricted to the terms of the written agreement between Site Image (NSW) Pty Ltd and the instructing party.

The contractor shall check and verify all work on site (including work by others) before commencing the landscape installation. Any discrepancies are to be reported to the Project Manager or Landscape Architect prior to commencing work. Do not scale this drawing. Any required dimensions not shown shall be referred to the Landscape Architect for confirmation.

A For Comment
Issue Revision Description

CS NM 16.08.2023
Drawn Check Date

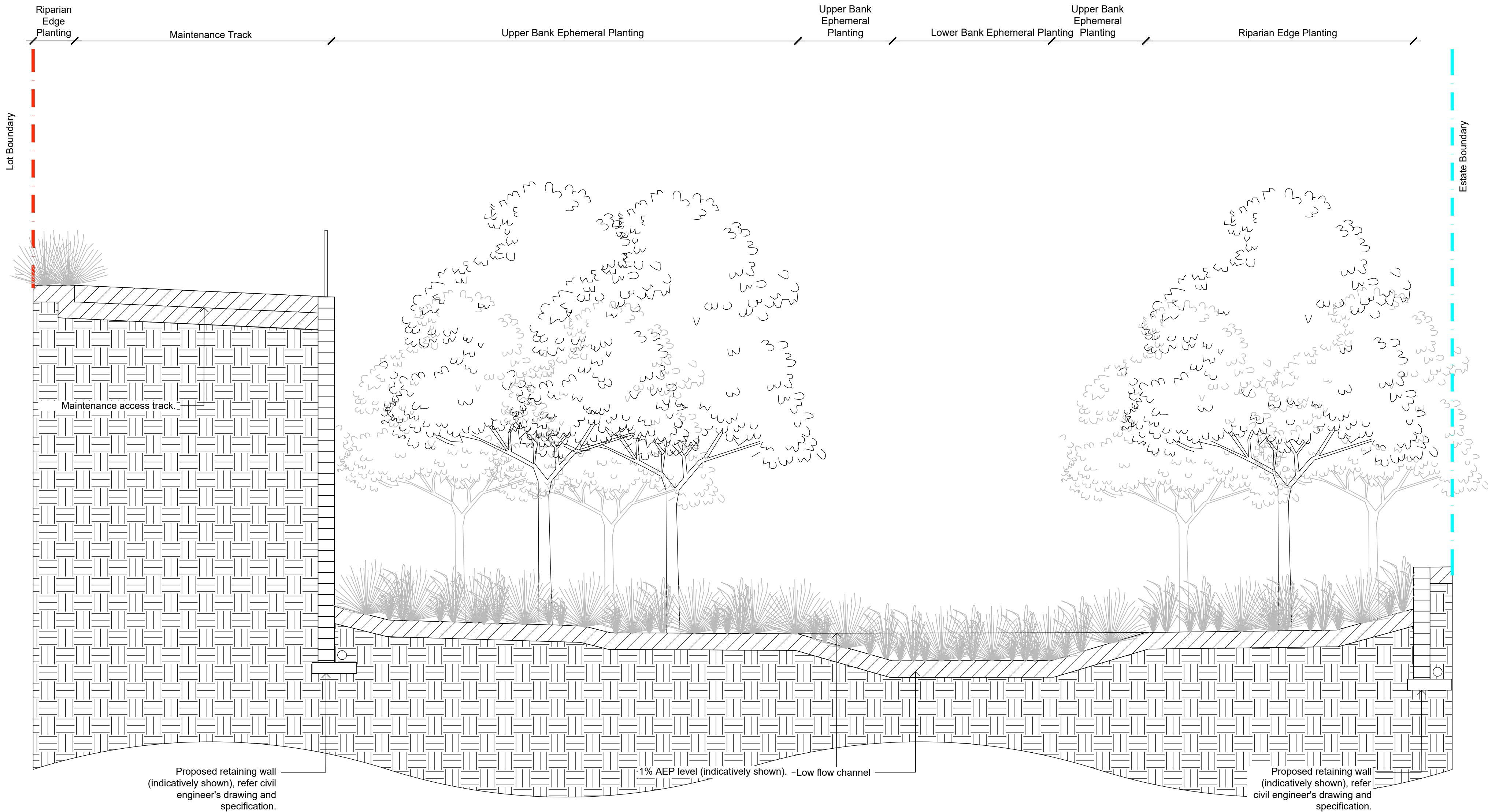


SITE IMAGE
Landscape Architects
Level 1, 3-5 Baptist Street
Redfern NSW 2016
Australia
Tel: (61 2) 8332 5600
Fax: (61 2) 9698 2877
www.siteimage.com.au

Client
ESR
Project
Westlink Stage 2 - Trunk Drainage
Mamre Road, Kemps Creek

Drawing Name
Landscape Details
Trunk Drainage

PRELIMINARY
Job Number
SS22-4971
Drawing Number
TD_501
Issue
A



01 Indicative Trunk Drainage Corridor - Typical Cross Section
601 1:50
Refer Civil Engineer's Drawing

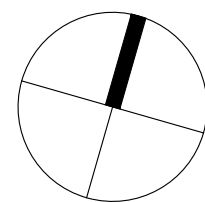
NOT FOR CONSTRUCTION

© 2021 Site Image (NSW) Pty Ltd. ABN 44 801 262 380 as agent for Site Image NSW Partnership. All rights reserved. This drawing is copyright and shall not be reproduced or copied in any form or by any means (graphic, electronic or mechanical including photocopy) without the written permission of Site Image (NSW) Pty Ltd. Any license, expressed or implied, to use this document for any purpose what so ever is restricted to the terms of the written agreement between Site Image (NSW) Pty Ltd and the instructing party.

The contractor shall check and verify all work on site (including work by others) before commencing the landscape installation. Any discrepancies are to be reported to the Project Manager or Landscape Architect prior to commencing work. Do not scale this drawing. Any required dimensions not shown shall be referred to the Landscape Architect for confirmation.

C	Revised For Comment
B	For Comment
A	For Comment
Issue	Revision Description

JW	NM	04.02.2025
CS	NM	23.01.2025
CS	NM	16.08.2023
Drawn	Check	Date



SITE IMAGE
Landscape Architects
Level 1, 3-5 Baptist Street
Redfern NSW 2016
Australia
Tel: (61 2) 8332 5600
Fax: (61 2) 9698 2877
www.siteimage.com.au

Client
ESR

Project
Westlink Stage 2 - Trunk Drainage
Mamre Road, Kemps Creek

Drawing Name
Indicative Section
Trunk Drainage

PRELIMINARY

Job Number
SS22-4971

Drawing Number

Issue

TD_601 C

Westlink Stage 2 - 30m Eastern Buffer

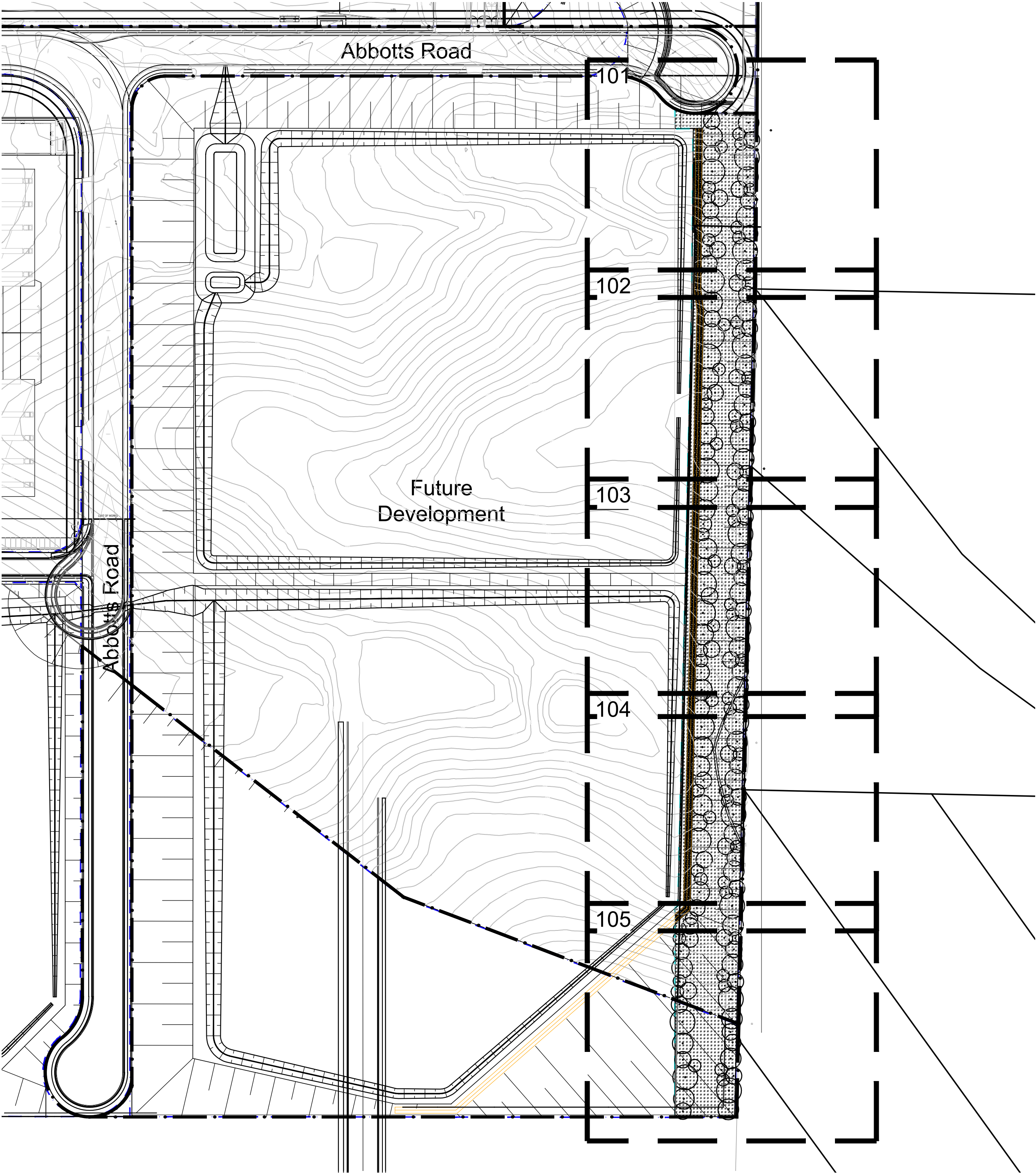
Mamre Road, Kemps Creek

Landscape Development Application

Drawing Schedule

Drawing Number	Drawing Title	Scale
000	Landscape Coversheet	N/A
101	Landscape Plan	1:200
102	Landscape Plan	1:200
103	Landscape Plan	1:200
104	Landscape Plan	1:200
105	Landscape Plan	1:200
501	Landscape Details	As Shown
601	Landscape Sections	1:100
602	Landscape Sections	1:100
603	Landscape Sections	1:100

Proposed Plant Schedule								
	Botanic Name	Common Name	Mature Size	Pot Size	Density	DCP Tree	ESR List	Qty
Trees								
Ac	<i>Angophora costata</i>	Grey Box	20 x 10	100L	As Shown	*		14
Bp	<i>Brachychiton populneus</i>	Kurajong	10 x 5	100L	As Shown	*		15
Cm	<i>Corymbia maculata</i>	Forest Red Gum	25 x 15	100L	As Shown	*		12
Cv	<i>Callistemon viminalis</i>		8 x 4.5	100L	As Shown	*		17
Em	<i>Eucalyptus moluccana</i>	Grey Box	25 x 8	100L	As Shown	*		18
Epi	<i>Eucalyptus pilularis</i>	Blackbutt	30 x 10	100L	As Shown	*		13
Epu	<i>Eucalyptus punctata</i>	Grey Gum	25 x 8	100L	As Shown	*		21
Et	<i>Eucalyptus tereticornis</i>	Forest Red Gum	35 x 12	100L	As Shown	*		22
Md	<i>Melaleuca decora</i>	Feather Honeymyrtle	12 x 5	100L	As Shown	*	*	12
Ms	<i>Melaleuca styphelioides</i>	Prickly Paperbark	10 x 4	100L	As Shown	*	*	13
Wfi	<i>Waterhousea floribunda</i>	Weeping Lilly Pilly	10 x 8	100L	As Shown	*		19
Planting Matrix Type 01								
Bs	<i>Bursaria spinosa</i>	Blackthorn	4 x 3	300mm	Refer Detail	*	*	1341
CE	<i>Callistemon 'Endevour'</i>	Bottlebrush	2.5 x 2.5	300mm		*		1341
Cg	<i>Carpobrotus glaucescens</i>	Pigface	0.3 x 2	150mm		*	*	10726
CLJ	<i>Callistemon viminalis 'Little John'</i>	Little John Bottlebrush	0.8 x 8	300mm		*		6436
Hv	<i>Hardenbergia violacea</i>	Purple Coral Pea	0.2 x 3	150mm		*	*	10726
LT	<i>Lomandra 'Tanika'</i>	Tanika Mat-Rush	0.6 x 0.6	150mm		*	*	10726
PI	<i>Poa labillardieri</i>	Poa	1 x 0.5	150mm		*	*	5363
Wf	<i>Westringia fruticosa</i>	Coastal Rosemary	1.2 x 1.2	300mm		*	*	5899



Site Plan | Scale 1:1500

© 2021 Site Image (NSW) Pty Ltd ABN 44 801 262 380 as agent for Site Image NSW Partnership. All rights reserved. This drawing is copyright and shall not be reproduced or copied in any form or by any means (graphic, electronic or mechanical including photocopy) without the written permission of Site Image (NSW) Pty Ltd Any license, expressed or implied, to use this document for any purpose what so ever is restricted to the terms of the written agreement between Site Image (NSW) Pty Ltd and the instructing party.

The contractor shall check and verify all work on site (including work by others) before commencing the landscape installation. Any discrepancies are to be reported to the Project Manager or Landscape Architect prior to commencing work. Do not scale this drawing. Any required dimensions not shown shall be referred to the Landscape Architect for confirmation.

C	Revised For Comment	JW	NM	03.02.2025
B	For Comment	CS	NM	23.01.2025
A	For Comment	CS	NM	09.09.2024
Issue	Revision Description	Drawn	Check	Date

Legend

Key Plan

Client

ESR

Project

Westlink Stage 2
30m Eastern Buffer
Mamre Road, Kemps Creek

Level 1, 3-5 Baptist Street
Redfern NSW 2016
Australia

Tel: (61 2) 8332 5600
Fax: (61 2) 9698 2877
www.siteimage.com.au

Site Image (NSW) Pty Ltd
ABN 44 801 262 380

SITE IMAGE



Landscape Architects

PRELIMINARY

Drawing Name

Landscape Coversheet

Scale

Job Number

Drawing Number

Issue






SS22-4971


000 C

NOT FOR CONSTRUCTION

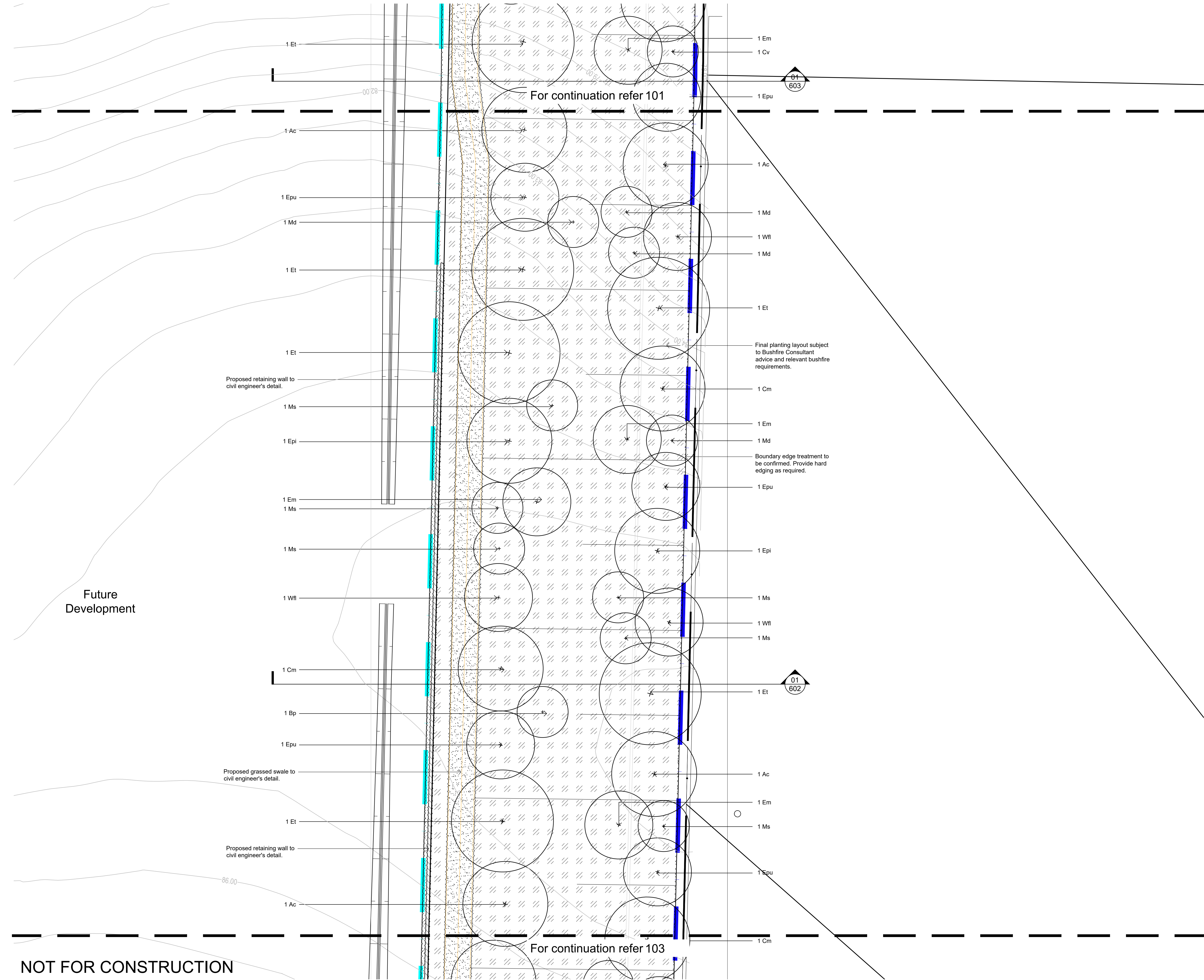
The contractor shall check and verify all work on site (including work by others) before commencing the landscape installation. Any discrepancies are to be reported to the Project Manager or Landscape Architect prior to commencing work. Do not scale this drawing. Any required dimensions not shown shall be referred to the Landscape Architect for confirmation.

Legend

	Site Boundary
	Extent of Works
	Proposed Trees
	Planting Matrix Type 01 <i>Refer Landscape Details</i>
	Proposed Turf <i>Refer Landscape Details</i>



SS22-4971 101 C

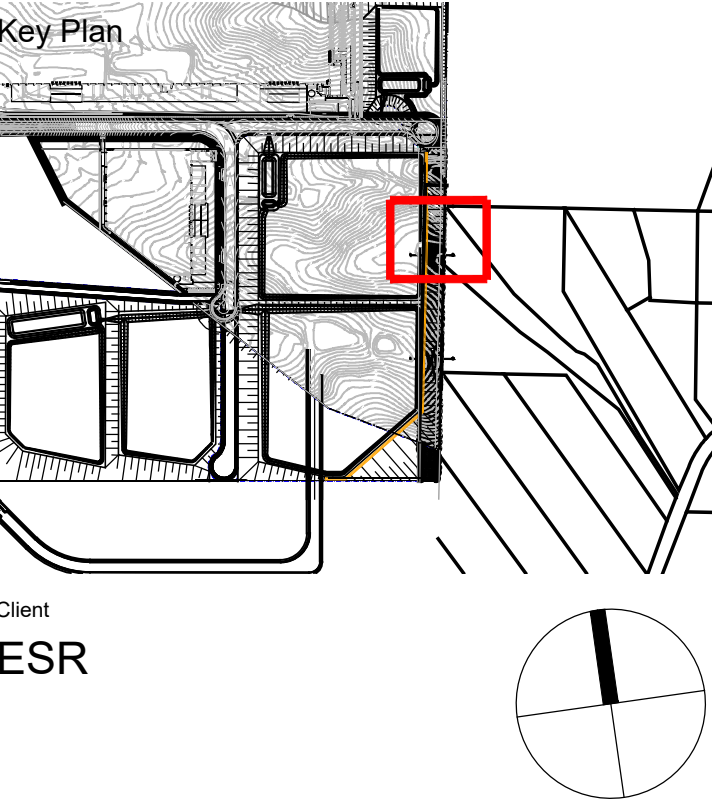


© 2021 Site Image (NSW) Pty Ltd ABN 44 801 262 380 as agent for Site Image NSW Partnership. All rights reserved. This drawing is copyright and shall not be reproduced or copied in any form or by any means (graphic, electronic or mechanical including photocopy) without the written permission of Site Image (NSW) Pty Ltd Any license, expressed or implied, to use this document for any purpose what so ever is restricted to the terms of the written agreement between Site Image (NSW) Pty Ltd and the instructing party.

The contractor shall check and verify all work on site (including work by others) before commencing the landscape installation. Any discrepancies are to be reported to the Project Manager or Landscape Architect prior to commencing work. Do not scale this drawing. Any required dimensions not shown shall be referred to the Landscape Architect for confirmation.

C	Revised For Comment	JW	NM	03.02.2025
B	For Comment	CS	NM	23.01.2025
A	For Comment	CS	NM	09.09.2024
Issue	Revision Description	Drawn	Check	Date

- Legend**
- Site Boundary
 - Extent of Works
 - Proposed Trees
 - Planting Matrix Type 01
Refer Landscape Details
 - Proposed Turf
Refer Landscape Details



Client
ESR

Project
Westlink Stage 2
30m Eastern Buffer
Mamre Road, Kemps Creek

S I T E I M A G E

Level 1, 3-5 Baptist Street
Redfern NSW 2016
Australia

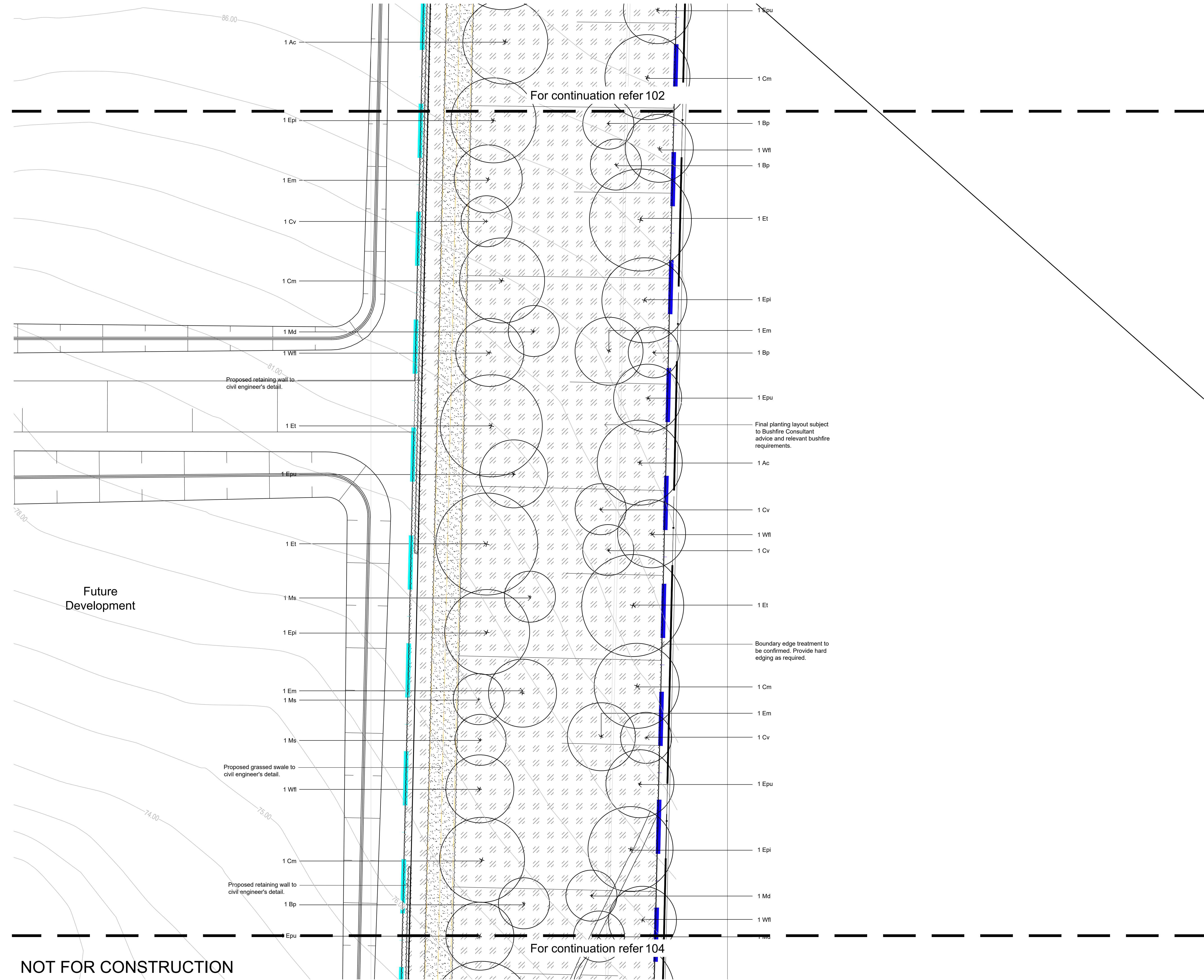
Tel: (61 2) 8332 5600
Fax: (61 2) 9698 2877
www.siteimage.com.au

Site Image (NSW) Pty Ltd
ABN 44 801 262 380

Landscape Architects

PRELIMINARY

Drawing Name
Landscape Plan

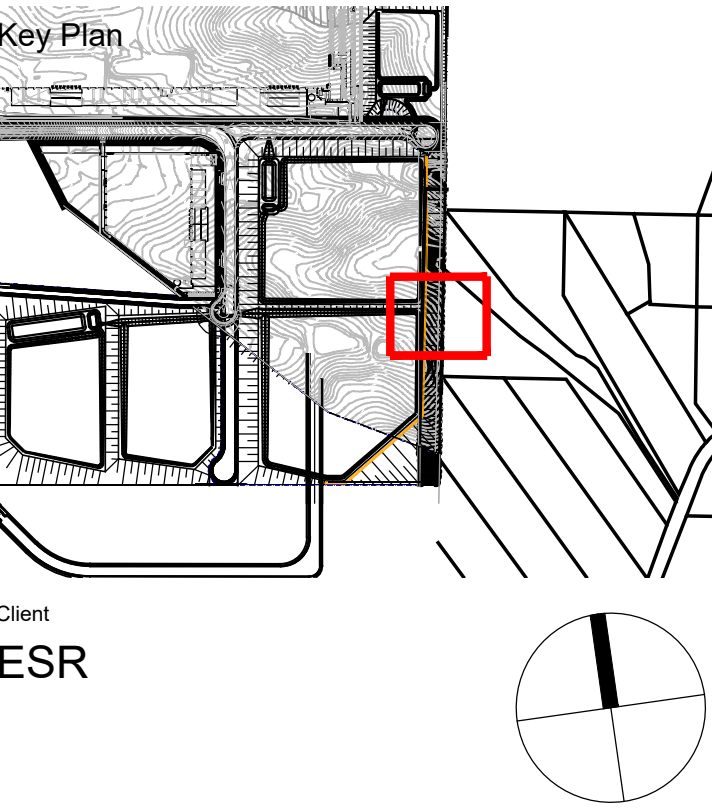


© 2021 Site Image (NSW) Pty Ltd ABN 44 801 262 380 as agent for Site Image NSW Partnership. All rights reserved. This drawing is copyright and shall not be reproduced or copied in any form or by any means (graphic, electronic or mechanical including photocopy) without the written permission of Site Image (NSW) Pty Ltd Any license, expressed or implied, to use this document for any purpose what so ever is restricted to the terms of the written agreement between Site Image (NSW) Pty Ltd and the instructing party.

The contractor shall check and verify all work on site (including work by others) before commencing the landscape installation. Any discrepancies are to be reported to the Project Manager or Landscape Architect prior to commencing work. Do not scale this drawing. Any required dimensions not shown shall be referred to the Landscape Architect for confirmation.

B	For Comment	CS	NM	23.01.2025
A	For Comment	CS	NM	09.09.2024
Issue	Revision Description	Drawn	Check	Date

- Legend**
- Site Boundary
 - Extent of Works
 - Proposed Trees
 - Planting Matrix Type 01
Refer Landscape Details
 - Proposed Turf
Refer Landscape Details



Project
Westlink Stage 2
30m Eastern Buffer
Mamre Road, Kemps Creek

S I T E I M A G E

Level 1, 3-5 Baptist Street
Redfern NSW 2016
Australia

Tel: (61 2) 8332 5600
Fax: (61 2) 9698 2877
www.siteimage.com.au

Site Image (NSW) Pty Ltd
ABN 44 801 262 380

Landscape Architects

PRELIMINARY






Drawing Name
Landscape Plan

Scale 1:200 @ A1
Job Number
SS22-4971

0 1 2 4 6 10m
Drawing Number
103
Issue
B

The contractor shall check and verify all work on site (including work by others) before commencing the landscape installation. Any discrepancies are to be reported to the Project Manager or Landscape Architect prior to commencing work. Do not scale this drawing. Any required dimensions not shown shall be referred to the Landscape Architect for confirmation.

Legend

	Site Boundary
	Extent of Works
	Proposed Trees
	Planting Matrix Type 01 <i>Refer Landscape Details</i>
	Proposed Turf <i>Refer Landscape Details</i>

Project

Westlink Stage 2

30m Eastern Buffer

Mamre Road, Kemps Creek

S I T E I M A G E

Level 1, 3-5 Baptist Street
Rosedale NSW 2016
Australia

Tel: (61 2) 8332 5600
Fax: (61 2) 9698 2877
www.siteimage.com.au

Site Image (NSW) Pty Ltd
ABN 44 801 262 380

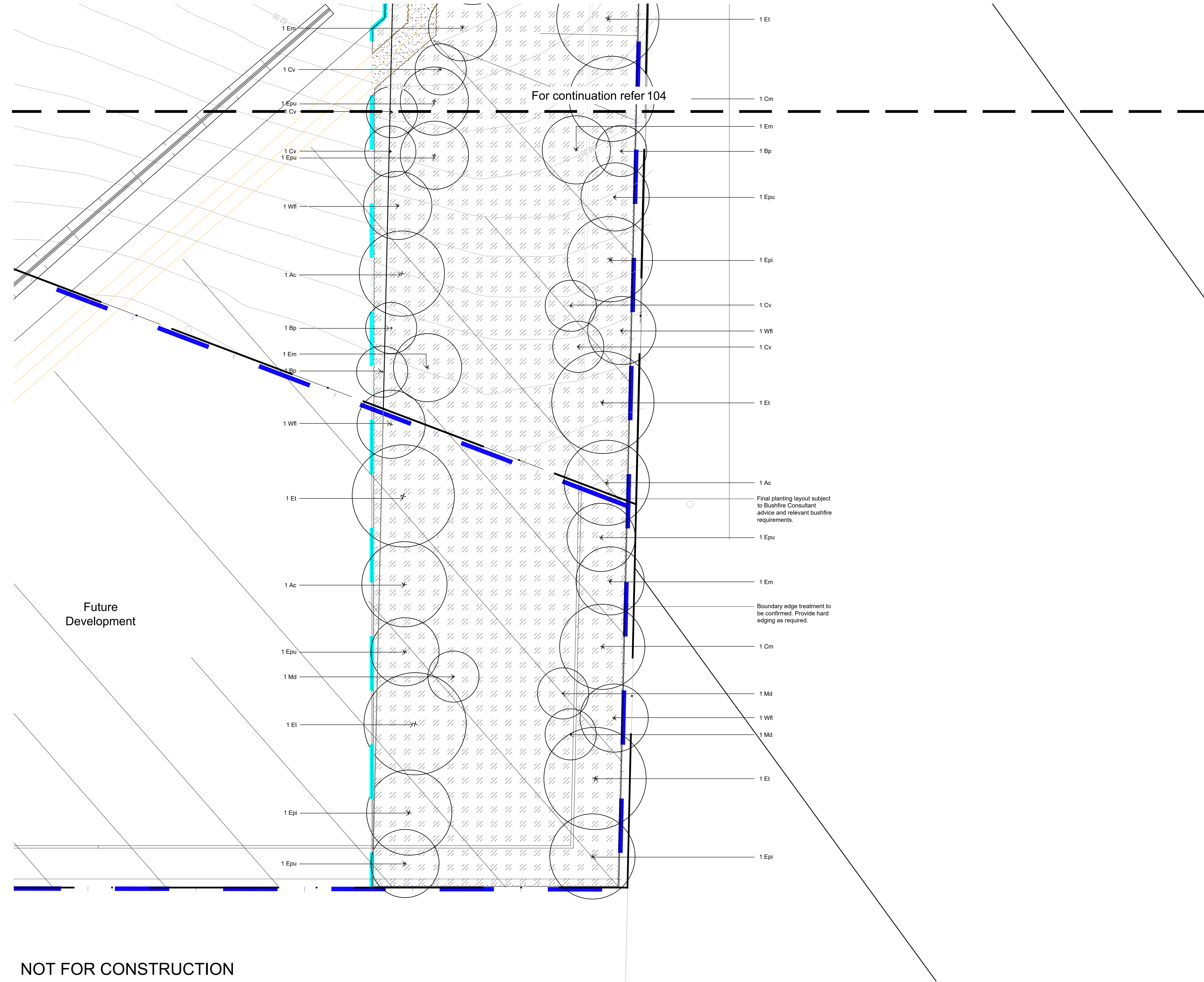
Landscape Architects

Scale 1:200 @ A1

Job Number SS22-4971

Drawing Number 104

Issue C



© 2021 Site Image (NSW) Pty Ltd ABN 44 801 262 380 as agent for Site Image NSW Partnership. All rights reserved. This drawing is copyright and shall not be reproduced or copied in any form or by any means (graphic, electronic or mechanical including photocopy) without the written permission of Site Image (NSW) Pty Ltd Any license, expressed or implied, to use this document for any purpose what so ever is restricted to the terms of the written agreement between Site Image (NSW) Pty Ltd and the instructing party.

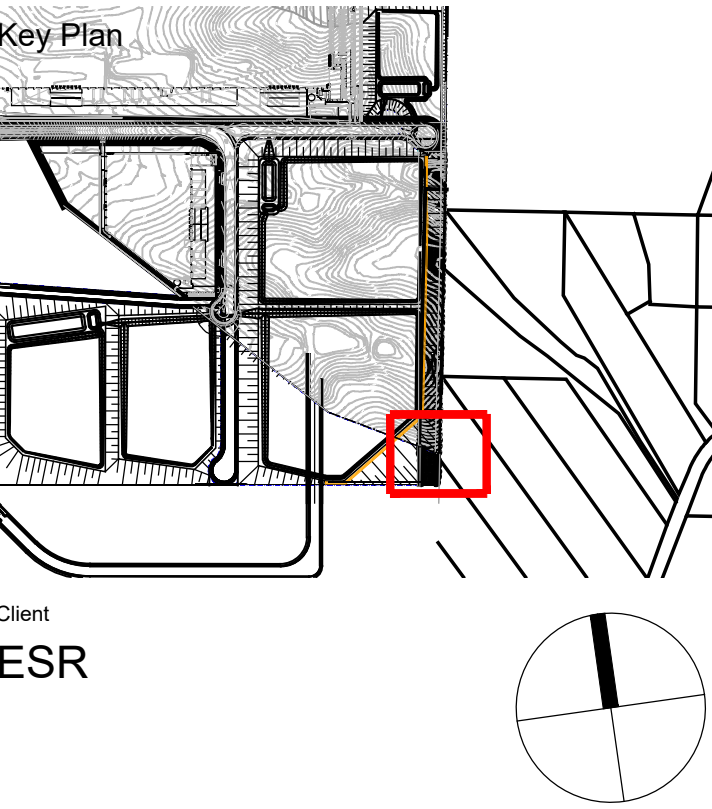
The contractor shall check and verify all work on site (including work by others) before commencing the landscape installation. Any discrepancies are to be reported to the Project Manager or Landscape Architect prior to commencing work. Do not scale this drawing. Any required dimensions not shown shall be referred to the Landscape Architect for confirmation.

B	For Comment	CS	NM	23.01.2025
A	For Comment	CS	NM	09.09.2024
Issue	Revision Description	Drawn	Check	Date

- Legend**
- Site Boundary
 - Extent of Works
 - Proposed Trees
 - Planting Matrix Type 01
Refer Landscape Details
 - Proposed Turf
Refer Landscape Details

Final planting layout subject to Bushfire Consultant advice and relevant bushfire requirements.

Boundary edge treatment to be confirmed. Provide hard edging as required.



Project
Westlink Stage 2
30m Eastern Buffer
Mamre Road, Kemps Creek

S I T E I M A G E

Level 1, 3-5 Baptist Street
Redfern NSW 2016
Australia

Tel: (61 2) 8332 5600
Fax: (61 2) 9698 2877
www.siteimage.com.au

Site Image (NSW) Pty Ltd
ABN 44 801 262 380

Landscape Architects

PRELIMINARY

Drawing Name
Landscape Plan

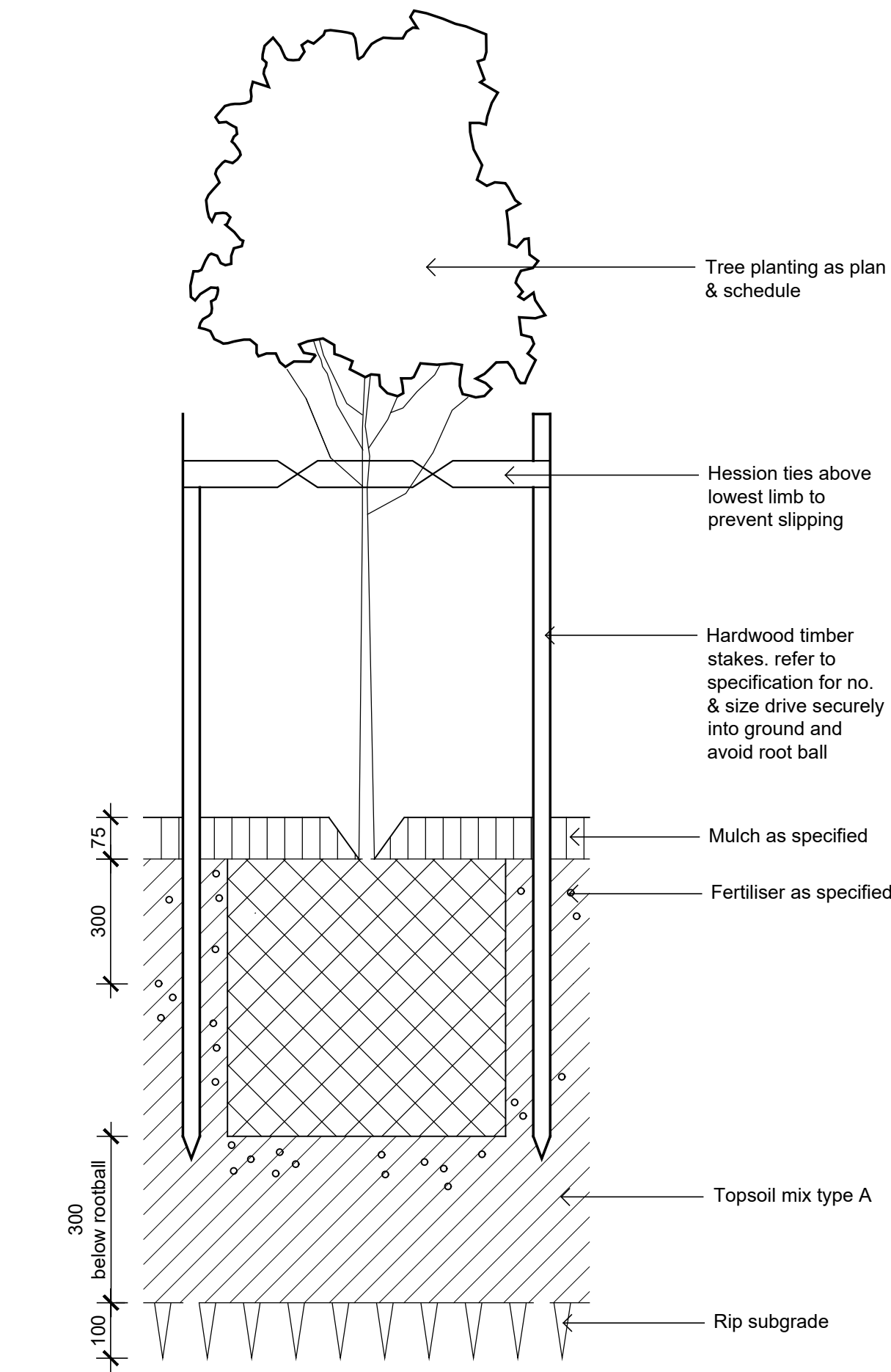
Scale 1:200 @ A1
Job Number
SS22-4971

0 1 2 4 6 10m
Drawing Number
105
Issue
B

NOT FOR CONSTRUCTION

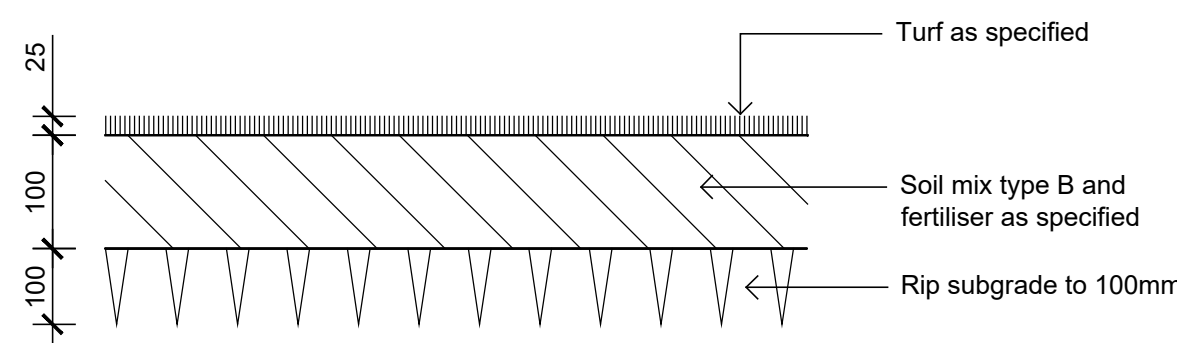
B	For Comment	CS	NM	23.01.2025
A	For Comment	CS	NM	09.09.2024
Issue	Revision Description	Drawn	Check	Date

Legend



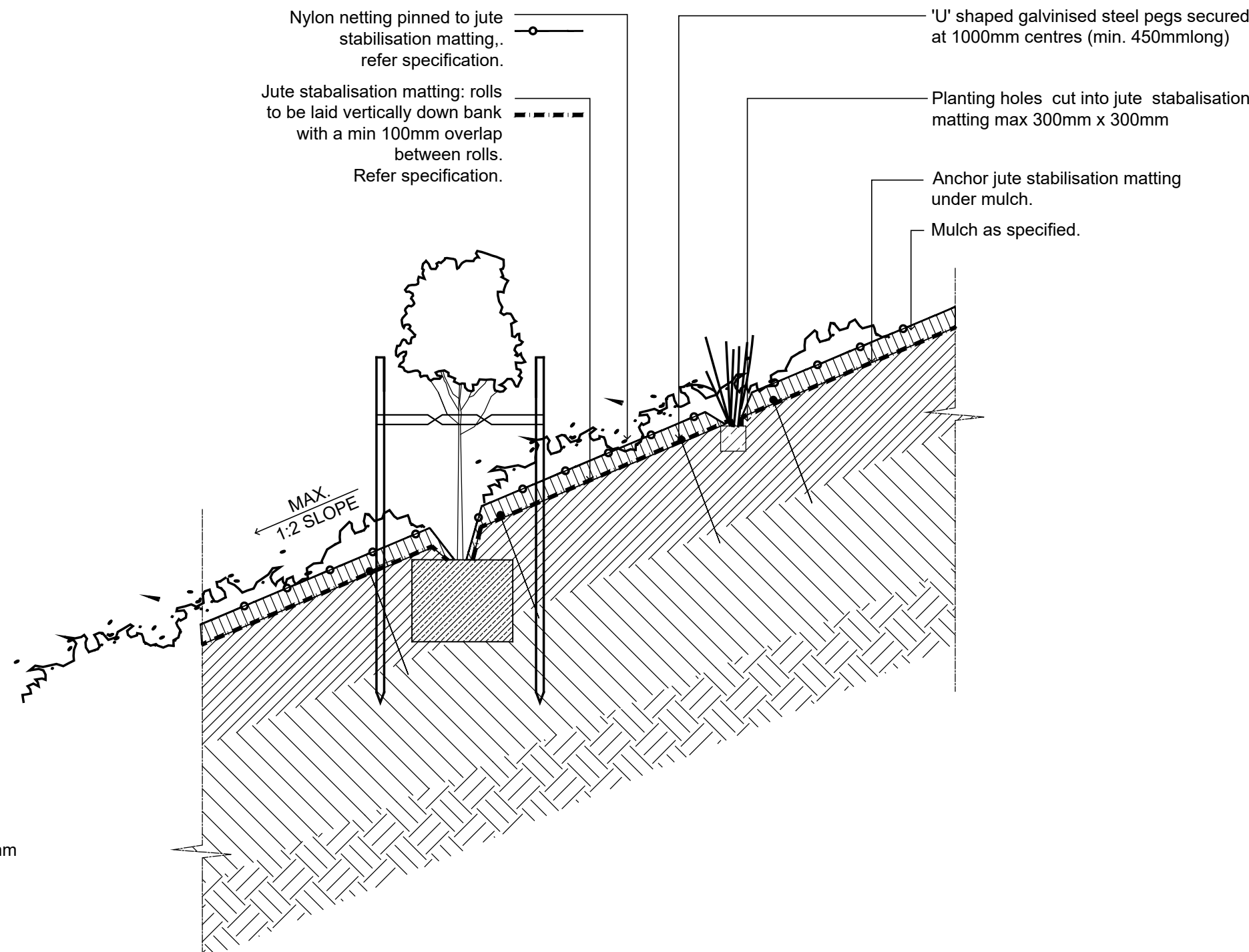
Detail 75-200L Tree Planting on Grade

1:10



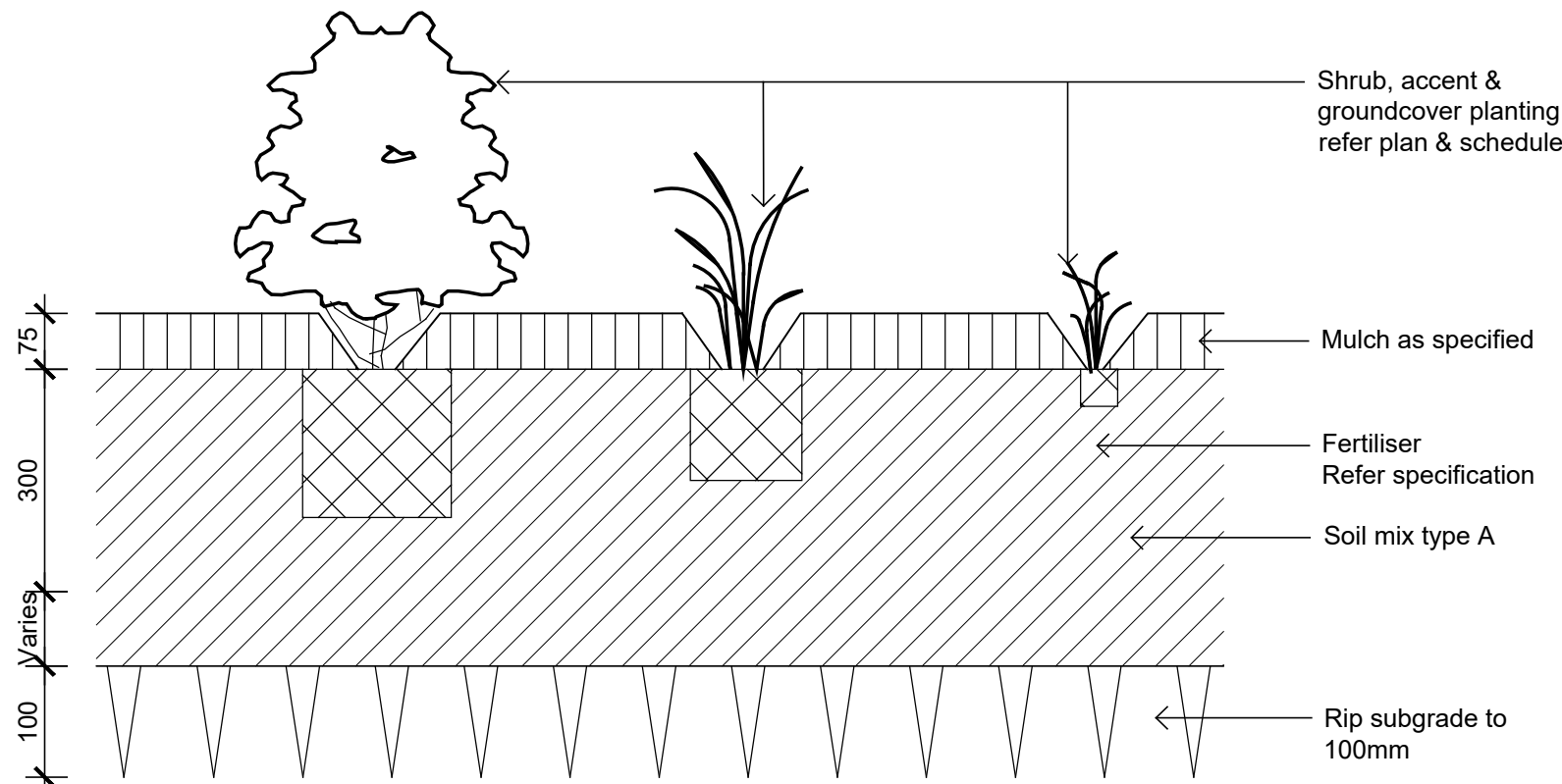
Detail Turf on Even Grade

1:10



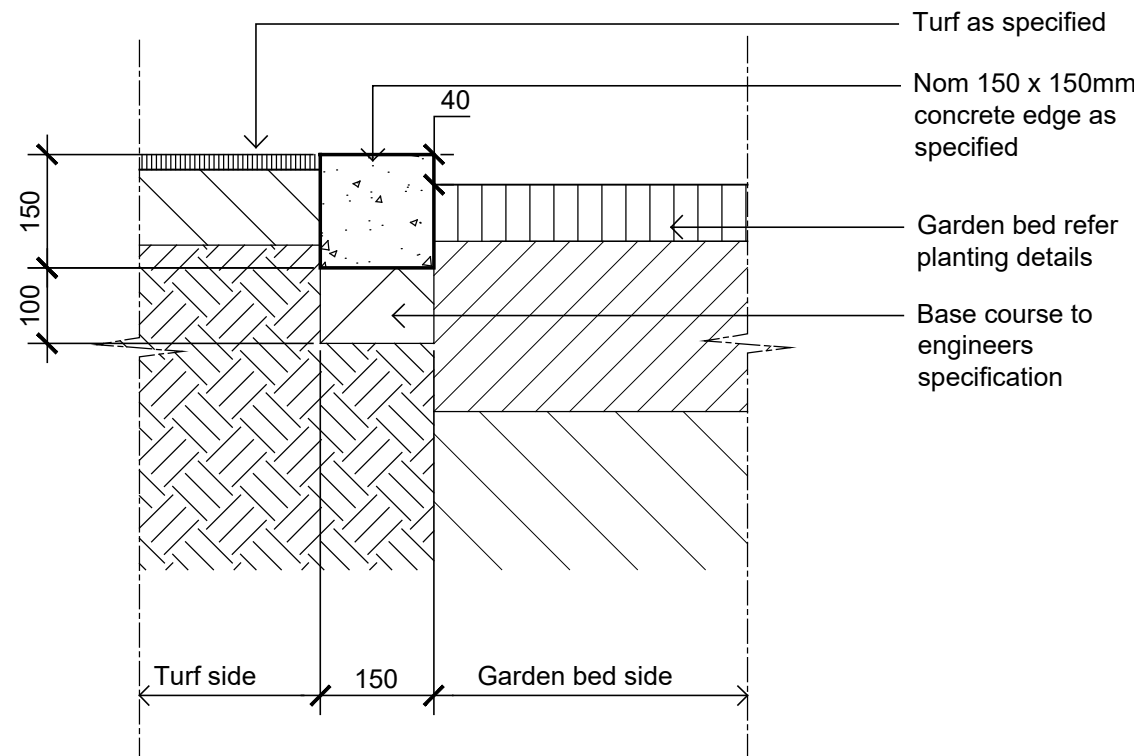
Typical Embankment Planting

1:20



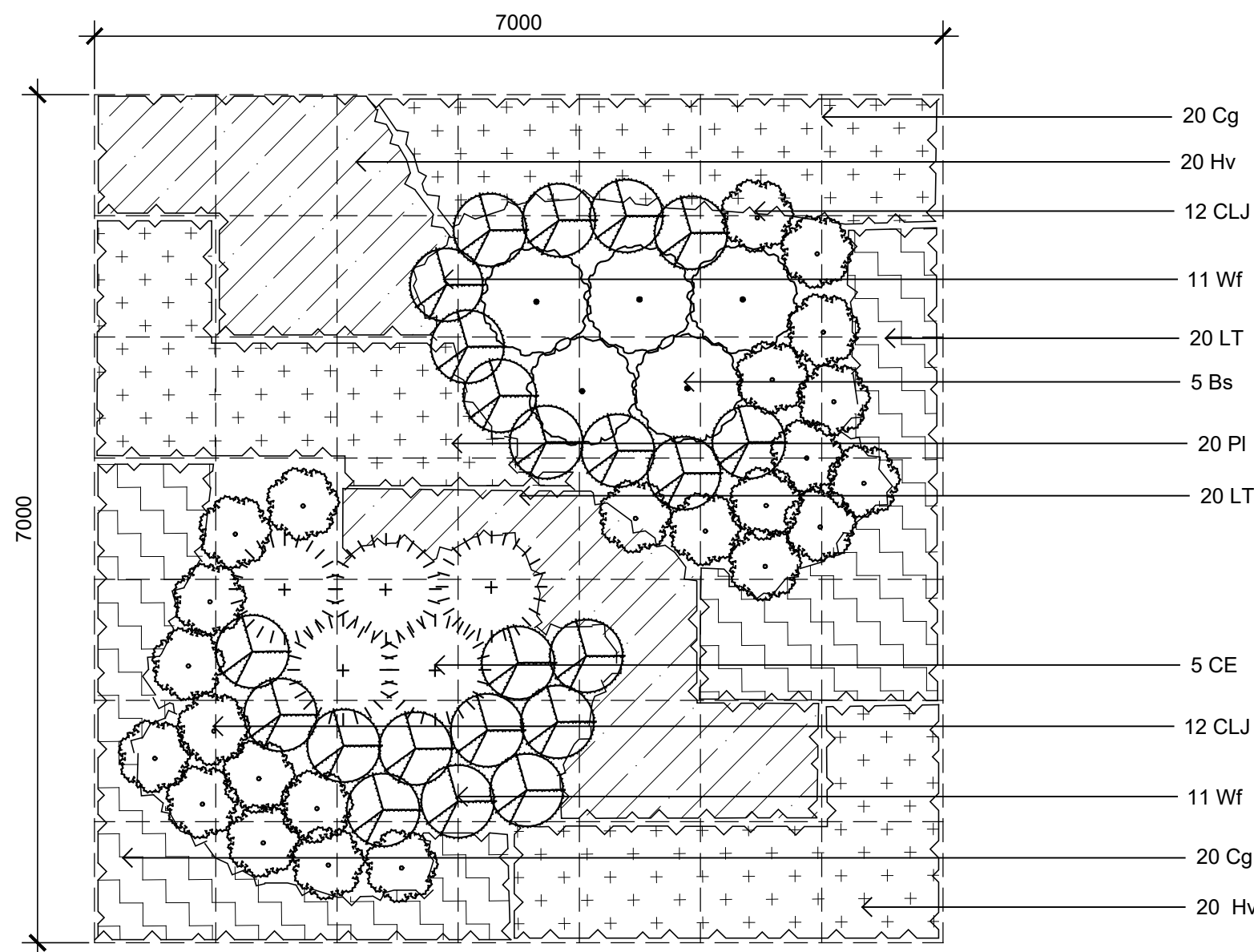
Detail Shrub Accent & Groundcover Planting

1:10



Typical Concrete Edge

1:10



Planting Matrix Type 01

1:50

Note: Final planting layout subject to Bushfire Consultant's advice and relevant bushfire requirements.

Key Plan

Client

ESR

Project

Westlink Stage 2
30m Eastern Buffer
Mamre Road, Kemps Creek

Level 1, 3-5 Baptist Street
Redfern NSW 2016
Australia

Tel: (61 2) 8332 5600
Fax: (61 2) 9698 2877
www.siteimage.com.au

Site Image (NSW) Pty Ltd
ABN 44 801 262 380

S I T E I M A G E



Landscape Architects

PRELIMINARY

Drawing Name

Landscape Details

Scale As Shown

Job Number

SS22-4971

Drawing Number

Issue

B

NOT FOR CONSTRUCTION

The contractor shall check and verify all work on site (including work by others) before commencing the landscape installation. Any discrepancies are to be reported to the Project Manager or Landscape Architect prior to commencing work. Do not scale this drawing. Any required dimensions not shown shall be referred to the Landscape Architect for confirmation.

C	Revised For Comment	JW	NM	03.02.2025
B	For Comment	CS	NM	23.01.2025
A	For Comment	CS	NM	09.09.2024
Issue	Revision Description	Drawn	Check	Date

Legend

Key Plan

Client

ESR

Project

Westlink Stage 2
30m Eastern Buffer
Mamre Road, Kemps Creek

Level 1, 3-5 Baptist Street
Redfern NSW 2016
Australia

Tel: (61 2) 8332 5600
Fax: (61 2) 9698 2877
www.siteimage.com.au

Site Image (NSW) Pty Ltd
ABN 44 801 262 380

S I T E I M A G E



Landscape Architects

PRELIMINARY

Drawing Name

Landscape Sections

Scale As Shown

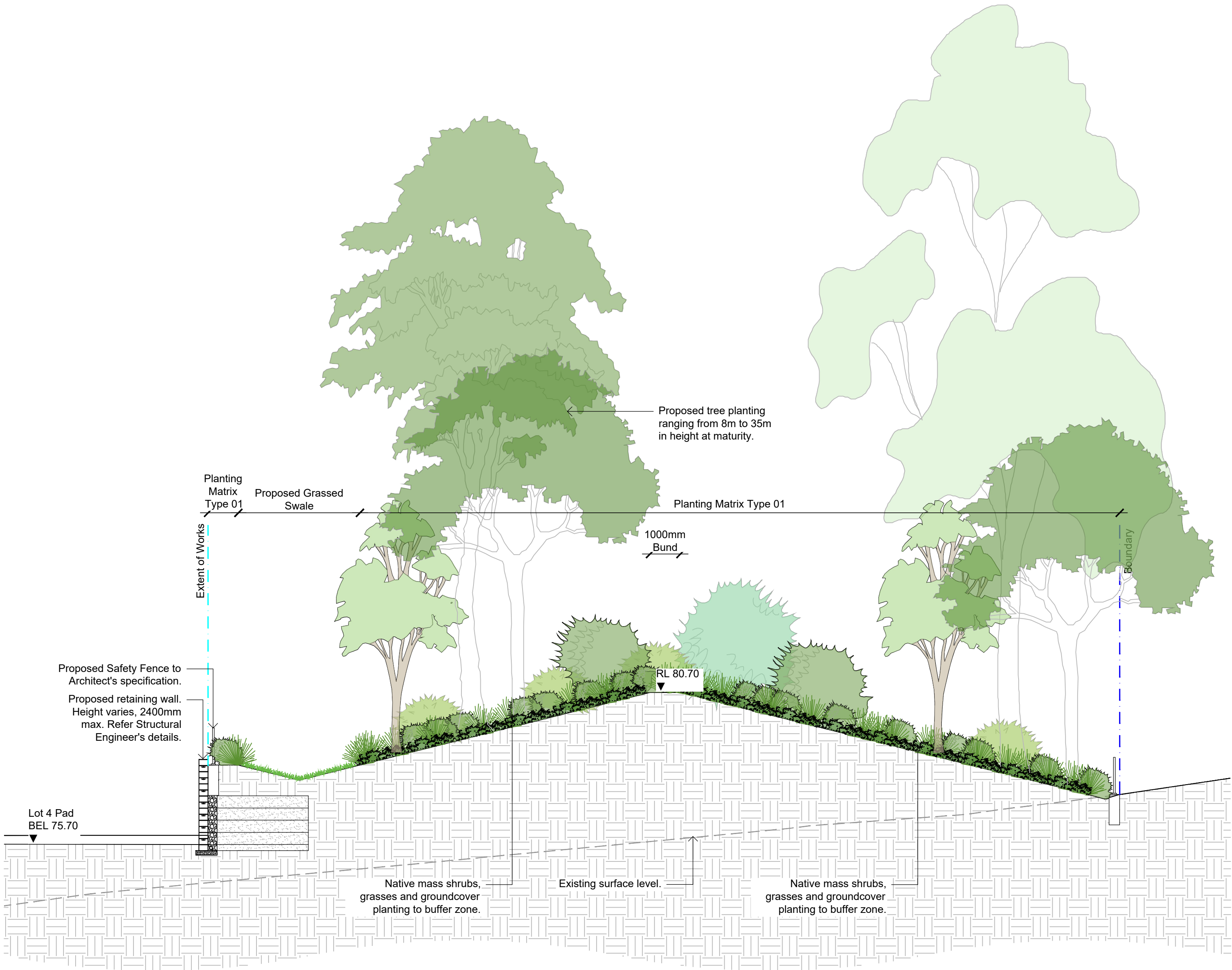
Job Number

SS22-4971

Drawing Number

Issue

601 C

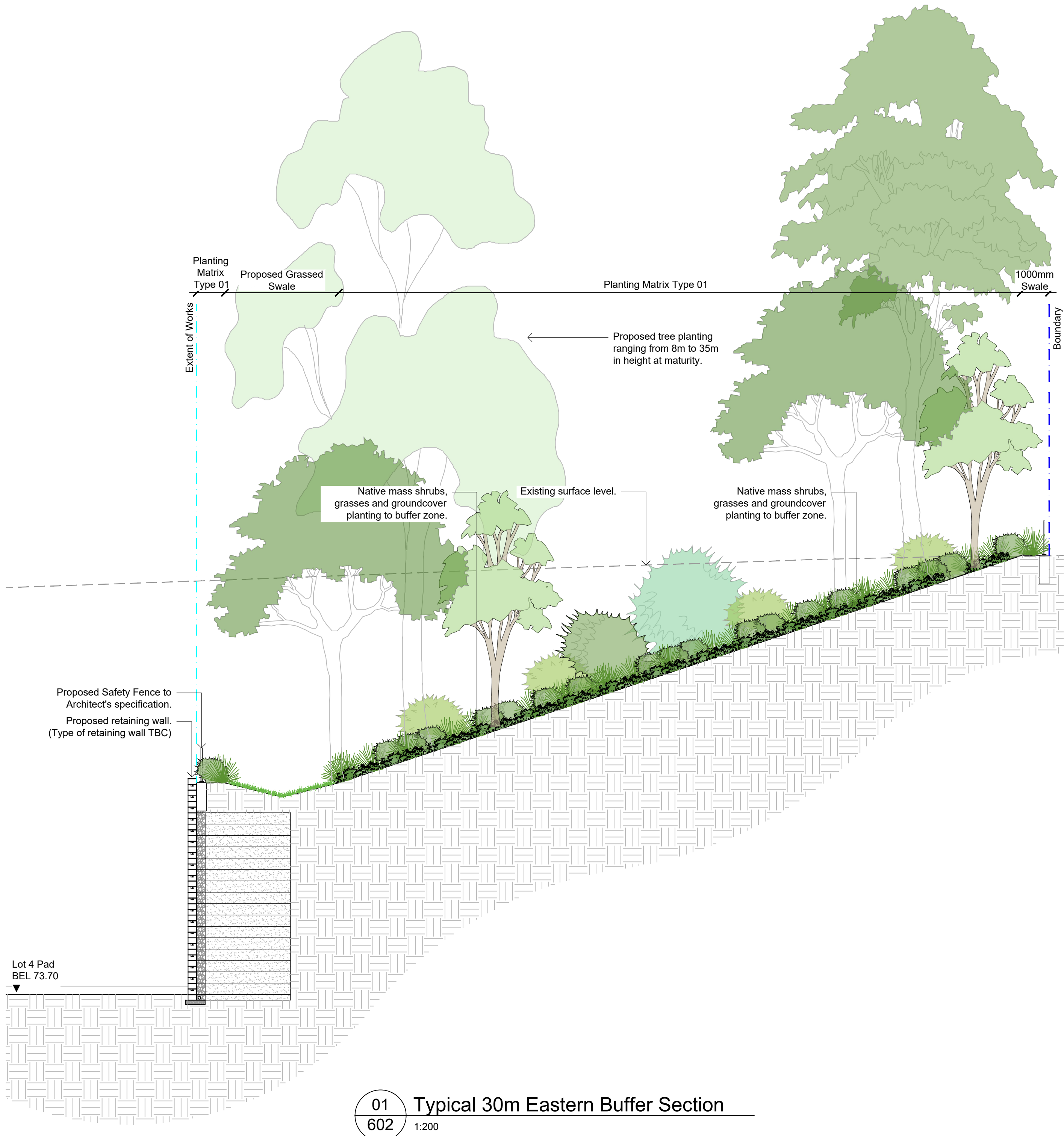


01 Typical 30m Eastern Buffer Section
601 1:200

The contractor shall check and verify all work on site (including work by others) before commencing the landscape installation. Any discrepancies are to be reported to the Project Manager or Landscape Architect prior to commencing work. Do not scale this drawing. Any required dimensions not shown shall be referred to the Landscape Architect for confirmation.

A	Revised For Comment	JW	NM	03.02.2025
Issue	Revision Description	Drawn	Check	Date

Legend

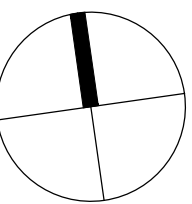


01
602
1:200
Typical 30m Eastern Buffer Section

Key Plan

Client

ESR



Project

Westlink Stage 2
30m Eastern Buffer
Mamre Road, Kemps Creek

Level 1, 3-5 Baptist Street
Redfern NSW 2016
Australia

Tel: (61 2) 8332 5600
Fax: (61 2) 9698 2877
www.siteimage.com.au

Site Image (NSW) Pty Ltd
ABN 44 801 262 380

S I T E I M A G E



Landscape Architects

PRELIMINARY

Drawing Name

Landscape Sections

Scale As Shown

Job Number

SS22-4971

Drawing Number

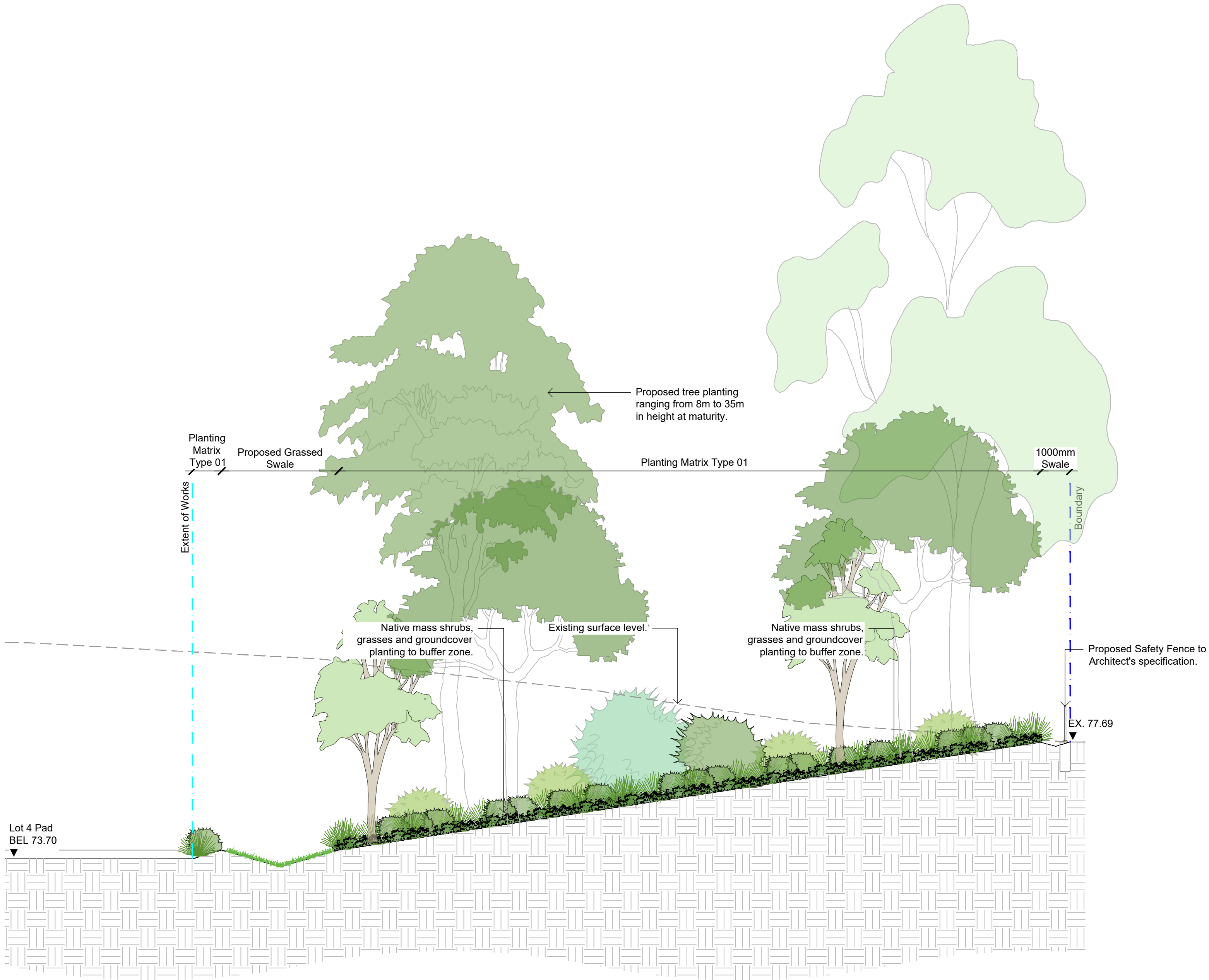
Issue

602 A

The contractor shall check and verify all work on site (including work by others) before commencing the landscape installation. Any discrepancies are to be reported to the Project Manager or Landscape Architect prior to commencing work. Do not scale this drawing. Any required dimensions not shown shall be referred to the Landscape Architect for confirmation.

A	Revised For Comment	JW	NM	03.02.2025
Issue	Revision Description	Drawn	Check	Date

Legend

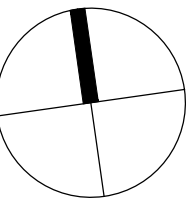


01
603
Typical 30m Eastern Buffer Section
1:200

Key Plan

Client

ESR



Project

Westlink Stage 2
30m Eastern Buffer
Mamre Road, Kemps Creek

Level 1, 3-5 Baptist Street
Redfern NSW 2016
Australia

Tel: (61 2) 8332 5600
Fax: (61 2) 9698 2877
www.siteimage.com.au

Site Image (NSW) Pty Ltd
ABN 44 801 262 380

S I T E I M A G E



Landscape Architects

PRELIMINARY

Drawing Name

Landscape Sections

Scale As Shown

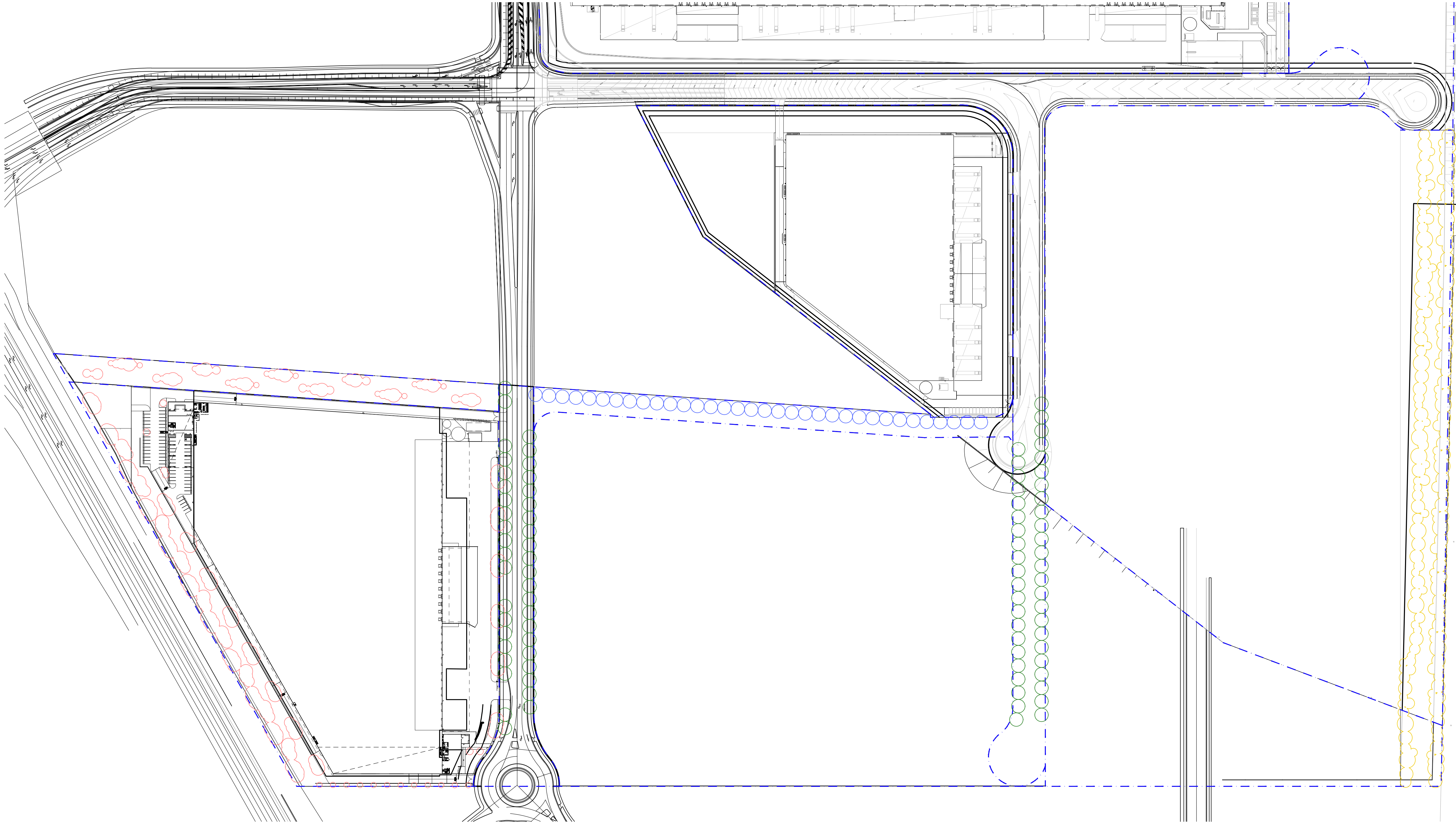
Job Number

SS22-4971

Drawing Number

Issue

603 A



Location	Area	Canopy Cover		
		Required Canopy Cover	Current Canopy Cover	Canopy Cover Percentage
Lot 4	149,498	14,950	9152.94	6%
Lot 5	93,057	9,306	2670.35	3%
Lot 6	71,780	7,178	6572.92	9%
Estate Rd	20,898	2,090	6754.42	32%
Total Site	363,280		25150.63	7%

NOT FOR CONSTRUCTION

© 2021 Site Image (NSW) Pty Ltd. ABN 44 801 262 380 as agent for Site Image NSW Partnership. All rights reserved. This drawing is copyright and shall not be reproduced or copied in any form or by any means (graphic, electronic or mechanical including photocopy) without the written permission of Site Image (NSW) Pty Ltd Any license, expressed or implied, to use this document for any purpose what so ever is restricted to the terms of the written agreement between Site Image (NSW) Pty Ltd and the instructing party.

The contractor shall check and verify all work on site (including work by others) before commencing the landscape installation. Any discrepancies are to be reported to the Project Manager or Landscape Architect prior to commencing work. Do not scale this drawing. Any required dimensions not shown shall be referred to the Landscape Architect for confirmation.

F	Revised For Comment	JW	NM	03.02.2025
E	Landscape Amendments	CS	NM	24.01.2025
D	Landscape Amendments	JW	NM	13.10.2023
C	Landscape Amendments	JW	NM	24.02.2023
B	Eastern Boundary Planting Added	JD	NM	23.02.2023
A	For Comment	RH	NM	24.10.2022
Issue	Revision Description	Drawn	Check	Date

Legend

Key Plan

SITE IMAGE

Landscape Architects

Level 1, 3-5 Baptist Street
Redfern NSW 2016
Australia

Tel: (61 2) 8332 5600
Fax: (61 2) 9698 2877
www.siteimage.com.au

Client

ESR

Project

Westlink

Mamre Road, Kemps Creek

Stage 2

Drawing Name

Tree Canopy Plan

PRELIMINARY

Scale

Job Number

SS22-4971

Drawing Number

STAGE2_SK001

Issue

F