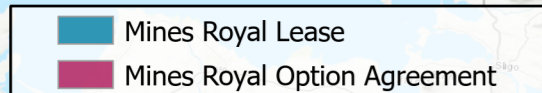
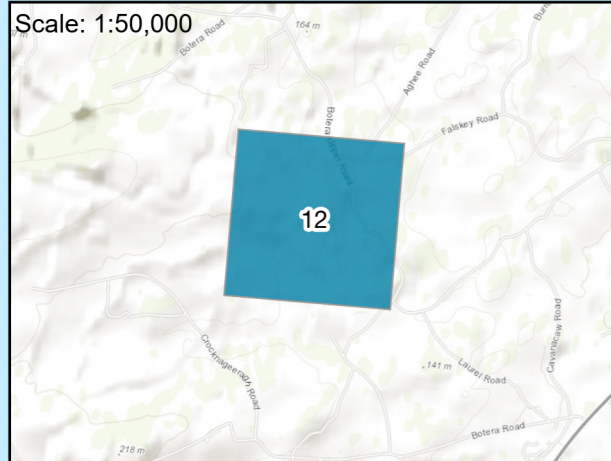


# MINES ROYAL INTEREST IN NORTHERN IRELAND AS ON 18/10/2021

For Information Only



| Marker | Name           | County      | Area (km2) | Renewal/Expiry Date |
|--------|----------------|-------------|------------|---------------------|
| 1      | LON01/14       | Antrim      | 250        | 31/12/2021          |
| 2      | LON02/14       | Antrim      | 250        | 31/12/2021          |
| 3      | DG3            | Tyrone      | 242        | 31/12/2025          |
| 4      | DG5            | Londonderry | 212        | 31/12/2025          |
| 5      | DG6            | Londonderry | 178        | 31/12/2025          |
| 6      | DG4            | Tyrone      | 244        | 31/12/2025          |
| 7      | DG1            | Tyrone      | 167.8      | 31/12/2025          |
| 8      | DG2            | Tyrone      | 184.8      | 31/12/2025          |
| 9      | Slieve Gallion | Tyrone      | 250        | 31/05/2025          |
| 10     | OM4            | Tyrone      | 252        | 31/12/2024          |
| 11     | OM1            | Tyrone      | 182        | 18/07/2025          |
| 12     | Cavanacaw      | Tyrone      | 1.21       | 22/06/2030          |
| 13     | C1             | Armagh      | 227        | 31/12/2024          |
| 14     | C3             | Armagh      | 201        | 31/12/2024          |

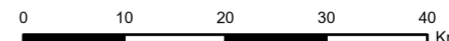
Sources: Esri, HERE, Garmin, Intermap, increment P Corp., GEBCO, USGS, FAO, NPS, NRCAN, GeoBase, IGN, Kadaster NL, Ordnance Survey, Esri Japan, METI, Esri China (Hong Kong), (c) OpenStreetMap contributors, and the GIS User Community

GIS\_2021\_0893\_V2

Author: SS

QA: SP

Scale: 1:750,000 @A3



18/10/2021

Property Ref: N/A