

1944

TIMBER PRODUCTION  
IN  
LOUISIANA

RELEASED BY  
LOUISIANA FORESTRY COMMISSION

MASSEY H. ANDERSON  
STATE FORESTER

JUNE 15, 1945

	CYPRESS	ASH & HICKORY	PINE	OAK, ETC.	TUPELO, ETC.	OTHERS	TOTAL FT.	TAX	PENALTY	CORDS	TAX	PENALTY
33. Madison	1,020,652	1,823,286	-----	24,442,507	10,291,964	12,845,786	50,424,195	5,641.09	-----	5,535.00	332.12	-----
34. Morehouse	33,448	58,103	884,022	6,057,119	3,838,278	139,958	11,010,928	1,138.25	-----	15,726.56	943.65	-----
35. Natchitoches	606,019	150,165	42,037,384	9,478,194	8,829,814	709,859	61,811,435	7,065.54	26.95	20,349.74	1,220.98	-----
36. Orleans	11,732	-----	-----	-----	-----	-----	11,732	3.05	-----	-----	-----	-----
37. Ouachita	1,358,722	13,064	9,090,052	2,339,366	1,522,806	80,595	14,404,605	1,842.53	32.93	22,535.33	1,272.10	-----
38. Plaquemines	-----	-----	-----	-----	20,561	-----	20,561	1.44	-----	-----	-----	-----
39. Pointe Coupee	248,076	469,772	-----	2,669,269	2,497,910	4,188,831	10,273,858	1,105.25	7.13	-----	-----	-----
40. Rapides	2,032,941	76,909	21,646,363	3,669,233	6,510,666	4,835,066	38,771,178	4,523.95	116.89	5,487.68	329.27	-----
41. Red River	38,561	1,609	4,683,874	938,465	2,066,076	86,676	7,815,261	839.30	3.90	17,091.20	1,025.46	-----
42. Richland	11,504	254,403	7,493	4,242,463	1,435,186	904,619	6,855,668	764.94	2.40	-----	-----	-----
43. Sabine	325,956	137,549	40,699,663	6,266,254	11,946,355	2,041,025	61,416,802	6,793.82	60.29	41,697.47	2,501.82	-----
44. St. Bernard	-----	-----	-----	-----	-----	-----	-----	-----	-----	-----	-----	-----
45. St. Charles	26,900	-----	188,805	-----	7,989	-----	223,694	30.22	-----	-----	-----	-----
46. St. Helena	1,028	3,479	13,863,374	636,665	2,249,119	147,435	16,901,120	1,913.29	56.61	708.24	42.49	-----
47. St. James	46,206	-----	-----	-----	1,953,703	-----	1,999,909	148.76	-----	42.99	2.58	-----
48. St. John, Bap.	17,855	-----	-----	-----	-----	-----	17,855	4.64	-----	-----	-----	-----
49. St. Lendry	176,367	489,585	392,325	2,749,084	2,315,133	1,626,571	7,749,065	864.94	31.74	3,390.74	203.43	-----
50. St. Martin	484,497	8,346	-----	715,159	1,448,394	219,126	2,855,522	331.60	.13	-----	-----	-----
51. St. Mary	535,611	1,489	-----	166	1,287,432	8,832	1,833,560	230.63	5.74	-----	-----	-----
52. St. Tammany	123,361	1,209	12,437,473	2,221,965	1,728,588	855,969	17,368,565	1,998.17	52.98	32,771.88	1,966.32	-----
53. Tangipahoa	8,681,459	9,549	26,493,223	685,423	1,917,041	4,861,069	42,848,964	6,157.24	153.34	63,949.61	3,836.98	41.45
54. Tensas	360,702	77,139	720	5,666,966	2,271,695	2,472,181	10,849,403	1,198.56	1.54	87.00	5.22	-----
55. Terrebonne	1,630,810	21,415	-----	1,000	2,663,654	12,600	4,329,479	616.98	3.58	-----	-----	-----
56. Union	178,261	25,467	33,292,543	3,573,634	6,186,647	4,887,237	50,143,789	5,538.18	-----	43,550.79	2,613.03	-----
57. Vermillion	-----	9,625	-----	5,011	7,494	634	22,764	3.50	-----	-----	-----	-----
58. Vernon	459,764	116,627	39,399,245	4,586,914	5,873,213	412,604	50,848,367	5,878.23	6.10	2,246.91	134.83	-----
59. Washington	73,439	65,318	5,907,112	625,448	1,271,599	615,185	8,578,101	987.47	45.79	24,291.77	1,457.50	-----
60. Webster	189,561	139,001	12,765,574	2,570,632	3,833,430	584,699	20,082,897	2,255.76	93.99	25,911.47	1,554.64	-----
61. West Baton R.	3,289	24,966	-----	460,104	969,403	473,995	1,931,757	177.31	-----	-----	-----	-----
62. West Carroll	175,240	210,962	326,820	2,061,409	435,175	1,151,675	4,361,287	528.41	-----	-----	-----	-----
63. West Feliciana	645,079	901,790	8,110,181	8,965,015	4,264,150	6,182,166	29,068,381	3,289.88	69.23	3,274.02	196.45	-----
64. Winn	86,309	51,317	19,470,363	2,565,832	5,549,087	237,255	27,960,163	3,091.31	9.31	26,747.33	1,604.84	-----
TOTAL	30,252,248	8,267,934	536,542,247	167,013,821	185,640,893	77,375,921	1,005,093,064	114,973.39	1,793.29	665,184.69	39,756.15	57.33

TIMBER PRODUCTION BY SPECIES AND PARISHES 1944

PARISH	CYPRESS	ASH & HICKORY	PINE	OAK, ETC.	TUPELO, ETC.	OTHERS	TOTAL FEET	TAX	PENALTY	PULPWOOD CORDS	TAX	PENALTY
1. Acadia	83,141	-----	2,988,223	-----	815,885	257	3,887,506	437.35	5.25	187.88	11.28	
2. Allen	42,957	10,145	2,317,016	592,708	1,300,952	22,802	4,286,590	456.09	9.09	8,115.85	422.05	
3. Ascension	120,633	9,106	409,713	826,613	3,846,694	503,263	5,716,022	501.49	84.23	40.21	2.41	
4. Assumption	569,788	11,395	-----	37,147	530,180	36,579	1,185,089	196.25	.35	-----	-----	
5. Avoyelles	202,102	12,113	861,220	2,418,375	199,787	1,814,544	5,508,141	647.78	8.20	20.00	1.20	
6. Beauregard	7,224	-----	4,522,959	242,048	1,183,793	189,000	5,945,024	651.51	15.90	3,775.16	226.51	
7. Bienville	199,781	173,418	30,909,278	5,180,756	7,363,140	724,881	44,551,254	5,012.20	30.59	46,991.20	2,819.49	
8. Bossier	291,287	15,890	10,876,082	2,450,526	3,952,292	173,912	17,759,989	1,974.72	73.72	18,870.21	1,102.21	5.62
9. Caddo	216,852	31,981	18,499,025	1,221,988	1,334,618	51,592	21,356,056	2,528.82	107.54	12,408.63	744.54	87
10. Calcasieu	337,814	2,000	5,535,546	132,863	4,589,545	1,624	10,599,392	1,090.28	24.09	771.61	46.30	
11. Caldwell	142,875	28,820	4,830,889	2,529,105	7,776,531	444,762	15,752,982	1,516.08	-----	42,995.20	2,569.71	
12. Cameron	-----	-----	-----	-----	-----	-----	-----	-----	-----	-----	-----	-----
13. Catahoula	738,792	542,305	14,164,228	16,791,829	7,236,662	5,279,185	44,753,001	5,091.27	-----	77.11	4.63	
14. Claiborne	2,290	7,060	15,072,317	2,703,803	3,996,877	1,018,200	22,800,547	2,516.94	15.10	23,494.60	1,409.67	
15. Concordia	640,481	285,046	47,973	7,708,234	3,397,226	4,800,992	16,879,952	1,883.53	3.23	59.79	3.58	
16. DeSoto	73,390	31,141	31,181,409	2,487,069	3,809,481	249,657	37,832,147	4,358.33	103.85	38,525.91	2,311.52	
17. East Baton Rouge	50,951	72,023	4,008,944	1,140,769	1,667,083	286,116	7,225,886	793.05	52.49	-----	-----	
18. East Carroll	225,721	51,661	-----	2,043,994	786,858	3,760,237	6,868,471	747.49	-----	3,204.25	192.26	
19. East Feliciana	21,686	27,877	18,509,931	1,796,678	1,044,237	308,954	21,709,363	2,553.02	186.99	6,964.52	417.87	
20. Evangeline	155,111	392,368	3,876,746	1,851,940	1,925,515	684,702	8,886,382	1,025.24	25.82	8,548.91	512.94	
21. Franklin	394,505	560,305	123,308	1,367,986	654,416	623,723	3,724,847	524.01	25.83	128.62	7.72	
22. Grant	394,165	2,230	11,187,867	854,752	5,960,421	428,729	18,828,164	2,007.97	4.85	5,831.57	349.89	
23. Iberia	132,325	846	-----	12,079	1,266,900	17,434	1,429,384	126.41	-----	-----	-----	
24. Iberville	1,038,311	312,182	4,294	2,926,010	3,350,792	1,372,173	9,003,762	1,068.16	2.10	-----	-----	
25. Jackson	62,746	206,974	9,799,812	2,073,772	4,115,107	525,627	16,784,038	1,829.77	11.43	40,233.09	2,413.98	
26. Jefferson	37,673	-----	-----	-----	280,461	-----	318,134	29.44	-----	-----	-----	
27. Jefferson Davis	466,741	30,066	1,543,994	636,819	1,084,231	48,406	3,810,257	471.16	-----	2,577.54	154.64	
28. Lafayette	30,561	-----	-----	-----	681,846	-----	712,407	55.67	6.12	-----	-----	
29. Lafourche	2,366,157	-----	-----	-----	-----	-----	2,366,157	615.20	70.93	-----	-----	
30. LaSalle	152,658	30,999	23,207,026	5,142,737	2,949,052	1,230,986	32,713,458	3,778.57	40.10	14,846.06	890.73	
31. Lincoln	-----	16,685	16,463,545	568,332	1,664,460	40,295	18,753,917	2,168.57	23.77	10,210.22	612.63	
32. Livingston	1,490,175	241,054	14,103,693	2,680,970	9,662,387	2,155,611	30,353,890	3,352.78	61.15	21,410.82	1,284.68	9.39

1945

TIMBER PRODUCTION

IN

LOUISIANA

RELEASED BY

LOUISIANA FORESTRY COMMISSION

MASSEY H. ANDERSON  
STATE FORESTER

MAY 20, 1946

TIMBER PRODUCTION BY SPECIES AND PARISHES 1945

PARISH	CYPRESS	ASH & HICKORY	PINE	CAK, ETC.	TUPELO, ETC.	OTHERS	TOTAL FEET	TAX	PENALTY	PULPWOOD CORDS	TAX	PENALTY
1. Acadia	298,547	-----	3,304,766	150,589	2,792,311	208,587	6,754,800	708.47	9.36	695.00	41.71	9.28
2. Allen	2,964	2,890	4,313,031	446,945	1,405,958	106,022	6,277,810	681.73	11.17	10,577.06	634.63	----
3. Ascension	140,195	12,058	133,723	677,721	2,627,385	45,979	3,637,061	325.21	7.07	17.05	1.02	----
4. Assumption	981,808	-----	-----	2,323	2,027,781	35,906	3,047,818	401.11	.16	-----	-----	----
5. Avoyelles	710,442	255,513	389,552	3,678,694	687,242	3,247,942	8,969,385	1,107.09	.62	-----	-----	----
6. Beauregard	23,983	1,270	7,790,370	266,627	1,048,365	2,524	9,133,139	1,046.96	10.14	806.11	48.37	----
7. Bienville	136,178	86,970	26,951,751	3,197,457	7,728,638	2,031,891	40,132,885	4,418.39	34.72	22,508.46	1,350.45	----
8. Bossier	192,304	5,029	12,114,411	2,712,502	4,586,251	817,735	20,428,232	2,233.31	157.13	20,419.46	1,225.17	29.90
9. Caddo	72,488	-----	13,828,770	2,266,747	1,109,525	-----	17,277,530	2,028.22	95.37	10,066.81	604.03	----
10. Calcasieu	78,886	6,215	7,830,571	349,227	1,516,209	30,663	9,811,771	1,112.05	20.98	10,386.53	623.18	----
11. Caldwell	145,981	24,965	8,217,912	4,942,595	8,811,772	784,264	22,927,489	2,318.39	2.31	29,458.57	1,767.52	----
12. Cameron	-----	-----	-----	-----	-----	-----	-----	-----	-----	-----	-----	----
13. Catahoula	784,610	446,716	10,894,160	16,126,015	5,663,735	5,632,171	39,547,407	4,513.16	.76	-----	-----	----
14. Claiborne	3,634	94,617	14,140,390	912,436	3,755,648	1,044,540	19,951,265	2,197.40	58.41	19,608.98	1,176.56	----
15. Concordia	277,525	330,403	373,470	7,574,633	5,114,841	4,385,372	18,056,244	1,902.78	1.68	-----	-----	----
16. DeSoto	-----	5,713	29,559,769	4,521,015	6,773,060	94,326	40,953,883	4,575.56	93.83	32,428.71	1,945.74	----
17. E. Baton Rouge	33,367	100,278	2,125,738	1,176,343	1,220,543	242,055	4,898,324	538.67	15.95	-----	-----	----
18. E. Carroll	12,727	135,681	127,000	579,855	137,030	1,820,386	2,812,679	312.31	----	1,188.34	71.31	----
19. E. Feliciana	31,358	86,429	25,277,538	4,490,453	2,897,997	935,824	33,719,599	3,897.50	100.11	14,885.44	893.13	----
20. Evangeline	40,401	308,373	6,523,886	2,551,881	2,314,133	718,057	12,456,731	1,407.14	27.18	6,886.96	413.22	----
21. Franklin	25,134	280,642	145,168	701,590	788,926	430,026	2,371,486	273.72	2.07	28.10	1.69	----
22. Grant	751,707	21,955	14,097,132	2,995,299	4,569,114	894,565	23,329,772	2,660.89	24.05	17,423.71	1,045.43	----
23. Iberia	197,391	1,072	-----	175,600	379,484	60,033	813,580	105.45	.26	-----	-----	----
24. Iberville	766,616	279,606	-----	2,848,190	3,282,114	1,122,544	8,299,070	950.14	18.16	-----	-----	----
25. Jackson	17,387	478,720	13,541,636	1,954,792	1,910,700	63,502	17,966,737	2,120.31	56.63	38,123.70	2,287.41	----
26. Jefferson	53,402	-----	-----	-----	516,575	-----	569,977	50.06	-----	-----	-----	----
27. Jeff. Davis	101,393	12,847	1,431,876	401,956	3,525,861	7,456	5,481,389	497.15	.11	678.83	40.74	----
28. Lafayette	76,846	-----	-----	27,889	628,375	118,246	851,356	75.59	19.35	-----	-----	----
29. Lafourche	3,483,225	-----	-----	80	19,492	-----	3,507,797	908.30	165.97	40.00	2.40	----
30. LaSalle	116,170	86,708	17,476,616	6,655,900	2,718,299	1,569,329	28,623,022	3,293.96	2.33	24,219.74	1,453.18	----
31. Lincoln	28,611	117,625	12,062,176	1,168,048	2,959,127	524,016	16,859,603	1,882.71	20.51	19,650.80	1,179.02	----
32. Livingston	720,125	108,559	16,632,051	2,452,335	8,360,410	2,582,369	30,855,849	3,346.47	73.38	23,749.39	1,424.94	26.00

TIMBER PRODUCTION BY SPECIES AND PARISHES 1945 CONT'D

	CYPRESS	ASH & HICKORY	PINE	OAK, ETC.	TUPELO, ETC.	OTHERS	TOTAL FEET	TAX	PENALTY	PULPWOOD CORDS	TAX	PENALTY
33. Madison	1,097,962	1,531,225	150	25,067,694	4,715,515	8,253,345	40,665,891	4,816.51	-----	1,004.30	60.27	----
34. Morehouse	4,525	31,765	1,035,619	1,322,159	1,816,714	1,975,317	6,186,099	616.41	-----	18,244.62	1,094.71	----
35. Natchitoches	774,499	310,656	28,907,302	8,029,256	8,502,909	1,105,343	47,629,965	5,413.70	11.99	28,393.61	1,703.66	----
36. Orleans	2,426	-----	-----	-----	-----	-----	2,426	.63	-----	-----	-----	----
37. Ouachita	387,301	22,998	5,445,565	3,114,529	2,296,243	1,068,139	12,334,775	1,401.28	9.36	24,793.72	1,487.60	----
38. Plaquemines	-----	-----	-----	-----	181,810	-----	181,810	12.73	-----	-----	-----	----
39. Pointe Coupee	672,698	1,112,014	-----	7,689,610	5,289,803	7,298,180	22,062,305	2,464.62	122.43	-----	-----	----
40. Rapides	689,669	59,518	29,818,934	2,647,138	5,349,051	3,746,642	42,310,952	4,838.52	126.82	16,693.20	1,001.57	----
41. Red River	16,088	6,889	5,217,686	777,208	1,488,714	79,291	7,585,876	837.30	5.16	17,427.76	1,045.65	----
42. Richland	19,469	96,406	4,009	2,994,220	717,933	852,096	4,684,133	523.49	-----	-----	-----	----
43. Sabine	138,398	97,713	40,470,824	7,453,280	11,987,684	2,072,024	62,219,923	6,856.64	30.99	32,098.33	1,925.91	----
44. St. Bernard	183,910	-----	-----	-----	-----	-----	183,910	47.81	16.20	-----	-----	----
45. St. Charles	2,240	-----	-----	-----	-----	-----	2,240	.58	-----	-----	-----	----
46. St. Helena	3,843	-----	16,541,026	1,801,342	3,836,584	570,445	22,753,240	2,527.65	1.32	1,897.28	113.83	----
47. St. James	-----	-----	-----	-----	-----	-----	-----	-----	-----	-----	-----	----
48. St. John, Bap.	-----	-----	-----	-----	-----	-----	-----	-----	-----	-----	-----	----
49. St. Landry	153,972	384,395	597,576	3,598,930	2,130,944	2,412,073	9,277,890	1,026.24	13.87	632.42	37.94	9.28
50. St. Martin	894,982	24,712	162	118,936	2,463,639	246,587	3,749,018	450.02	2.20	-----	-----	----
51. St. Mary	523,107	4,736	-----	104,797	1,569,781	8,501	2,210,922	260.47	.76	-----	-----	----
52. St. Tammany	157,736	42,628	13,221,310	824,518	1,374,396	1,363,428	16,984,016	1,969.21	20.41	43,127.28	2,587.60	----
53. Tangipahoa	6,903,213	-----	23,015,546	1,398,954	2,181,277	8,363,660	41,862,650	5,713.75	25.83	54,778.49	3,286.64	6.84
54. Tensas	228,561	76,939	2,011	2,650,183	1,895,788	3,196,694	8,050,176	848.53	.33	326.00	19.56	----
55. Terrebonne	1,493,604	20,393	-----	383,615	478,234	4,317	2,380,163	473.13	20.83	-----	-----	----
56. Union	164,689	196,389	31,256,258	3,663,290	12,352,425	2,341,113	49,974,164	5,379.59	75.42	29,647.43	1,778.88	----
57. Vermilion	100	15,991	12,900	275,705	280,783	21,599	607,078	60.32	-----	-----	-----	----
58. Vernon	587,451	354,107	28,270,800	9,856,848	9,829,538	520,470	49,419,214	5,553.10	2.22	4,297.60	257.86	----
59. Washington	107,731	26,572	4,942,276	918,453	3,181,023	291,300	9,467,355	989.30	23.51	24,782.23	1,486.94	2.98
60. Webster	411,529	53,405	13,120,134	2,921,807	4,132,806	278,583	20,918,264	2,362.02	57.28	19,810.48	1,188.68	----
61. W. Baton Rouge	6,843	85,063	94,771	1,954,401	2,765,770	991,939	5,898,787	561.11	-----	-----	-----	----
62. W. Carroll	1,000	337,158	167,502	3,066,162	1,174,381	1,108,870	5,855,073	662.28	-----	-----	-----	----
63. W. Feliciana	670,225	839,165	4,856,215	6,196,650	2,595,809	4,444,538	19,602,602	2,327.40	19.76	10,182.11	610.92	----
64. Winn	54,831	88,275	16,253,570	2,659,899	4,354,271	305,415	23,716,261	2,640.55	17.19	43,721.56	2,623.29	----
TOTAL	26,663,007	9,109,966	512,535,609	177,495,321	190,820,726	82,476,239	999,100,868	113,525.09	1,633.65	675,706.17	40,542.36	84.28

*Handwritten signature and date: 10-10-44*

*Handwritten signature and date: 10-5-44*

1945

SEVERANCE TAX ON TIMBER CONSERVATION  
CONTRACTS BY PARISHES BY QUARTERS

QUARTER	TIMBER Bd. Ft.	TAX	PULPWOOD Cords	TAX
<u>ALLEN PARISH</u>				
1	225,093	\$ 102.67	-----	-----
2	485,212	216.49	17.50	\$ 1.58
3	579,470	251.02	49.00	4.41
4	410,306	170.67	-----	-----
<u>BEAUREGARD PARISH</u>				
1	7,568	14.38	-----	-----
2	-----	-----	-----	-----
3	-----	-----	-----	-----
4	-----	-----	-----	-----
<u>CALDWELL PARISH</u>				
1	176,875	75.35	-----	-----
2	142,755	60.12	-----	-----
3	80,631	35.47	-----	-----
4	490,432	195.39	-----	-----
<u>LASALLE PARISH</u>				
1	238,450	102.73	-----	-----
2	385,031	168.05	-----	-----
3	1,302,843	519.57	-----	-----
4	1,762,008	736.08	-----	-----
<u>LIVINGSTON PARISH</u>				
1	2,639,927	1,144.74	4,217.86	379.61
2	2,251,369	956.15	1,916.63	172.50
3	2,006,993	866.58	1,476.69	132.90
4	3,082,246	1,306.16	2,859.12	257.32
<u>MOREHOUSE PARISH</u>				
1	1,579,951	705.63	924.32	83.19
2	-----	-----	16,321.08	979.26
3	1,364,349	460.54	1,127.92	101.51
4	520,145	207.18	933.55	84.02
<u>ST. HELENA PARISH</u>				
1	171,115	7.70	487.80	43.90
2	1,600	.72	6.03	.54
3	478,685	182.45	-----	-----
4	439,421	185.13	-----	-----
<u>ST. LANDRY PARISH</u>				
1	41,316	16.15	-----	-----
2	392,295	145.04	-----	-----
3	582,596	212.47	-----	-----
4	418,322	164.91	-----	-----
<u>ST. TAMMANY PARISH</u>				
1	668,621	194.78	-----	-----
2	-----	-----	-----	-----
3	-----	-----	-----	-----
4	-----	-----	-----	-----
<u>TANGIPAHOA PARISH</u>				
1	203,898	64.35	-----	-----
2	150,746	52.77	625.11	56.26
3	170,942	55.25	14.98	1.35
4	144,997	49.87	-----	-----
<u>WASHINGTON PARISH</u>				
1	1,403,734	618.78	428.98	38.51
2	824,726	365.74	1,392.60	125.33
3	684,452	299.62	660.20	59.42
4	1,373,039	609.49	500.47	45.04

1945

SEVERANCE TAX ON TIMBER CONSERVATION  
CONTRACTS BY PARISHES BY QUARTERS  
CONTINUED

QUARTER	TIMBER Bd. Ft.	TAX	PULPWOOD Cords	TAX
<u>WINN PARISH</u>				
1	488,373	205.92	-----	-----
2	689,907	253.47	-----	-----
3	280,351	120.86	-----	-----
4	-----	-----	-----	-----
<hr/> <hr/>				
GRAND TOTAL	29,340,790	\$ 12,100.44	33,959.84	\$ 2,566.65



1946  
TIMBER PRODUCTION  
IN  
LOUISIANA

RELEASED BY  
LOUISIANA FORESTRY COMMISSION

JAMES E. MIXON  
ACTING STATE FORESTER

AUGUST 1947

TIMBER PRODUCTION BY SPECIES AND PARISHES 1946  
(Department of Revenue Reports)

PARISH	GYPRESS	ASH & HICKORY	PINE	OAK, ETC.	TUPELO, ETC.	OTHERS	TOTAL FEET	TAX	PENALTY	PULPWOOD CORDS	TAX	PENALTY
1. Acadia	343,854	-----	4,949,560	105,101	2,421,011	9,000	7,828,526	866.29	13.05	1,998.05	119.89	-----
2. Allen	29,550	39,578	6,575,563	1,002,615	1,486,666	197,679	9,331,656	1,050.40	12.77	13,967.42	838.04	-----
3. Ascension	74,340	6,814	157,936	1,135,299	2,455,286	1,357,747	5,187,422	483.81	12.64	-----	-----	-----
4. Assumption	727,676	-----	-----	-----	1,760,704	34,657	2,523,037	315.94	.69	784.15	47.05	-----
5. Avoyelles	656,879	1,385,724	898,057	5,369,402	1,418,729	3,610,554	13,339,345	1,715.82	7.61	-----	-----	-----
6. Beauregard	33,861	2,198	12,023,985	489,620	1,680,658	2,480,988	16,711,310	1,876.66	21.58	3,338.86	200.36	-----
7. Bienville	113,961	96,214	25,208,761	6,426,987	11,110,261	3,390,025	46,346,209	4,965.32	63.42	37,911.68	2,274.68	-----
8. Bossier	122,279	62,184	13,620,958	5,233,611	6,878,281	335,970	26,253,283	2,824.32	39.36	23,136.95	1,388.26	-----
9. Caddo	64,645	35,160	19,422,657	3,344,488	3,872,752	838,573	27,578,275	3,110.79	206.79	6,727.55	403.65	-----
10. Calcasieu	78,849	36,278	13,731,477	1,061,547	1,861,527	460,110	17,229,788	1,976.91	19.91	16,406.99	984.45	-----
11. Caldwell	261,212	115,043	13,174,067	12,135,904	8,366,581	2,615,092	36,668,899	3,979.94	-----	39,544.27	2,372.65	-----
12. Cameron	-----	-----	-----	-----	-----	-----	-----	-----	-----	-----	-----	-----
13. Catahoula	229,136	421,382	6,326,981	15,011,015	5,036,468	6,956,264	33,981,246	3,769.64	8.09	5,453.55	327.23	-----
14. Claiborne	-----	94,988	18,515,505	1,359,146	4,745,432	3,460,757	28,275,828	3,101.68	34.20	27,155.65	1,629.34	.06
15. Concordia	564,073	334,144	830	10,818,213	5,274,436	6,910,912	23,902,608	2,584.56	6.12	-----	1,080.13	-----
16. DeSoto	1,486	8,090	32,857,703	3,216,122	8,224,108	754,456	45,061,965	4,983.45	95.83	18,002.43	-----	.89
17. E. Baton Rouge	160,120	98,754	5,669,710	2,808,055	2,994,961	618,067	12,349,667	1,354.08	51.65	-----	-----	-----
18. E. Carroll	203,361	238,162	-----	2,315,568	2,470,028	1,900,479	7,127,598	751.37	-----	698.25	41.90	-----
19. E. Feliciana	7,779	148,763	35,604,989	3,716,475	6,169,039	1,062,704	46,709,749	5,293.44	161.45	17,720.70	1,063.21	-----
20. Evangeline	115,738	460,121	9,908,027	3,060,066	3,197,972	1,118,769	17,860,693	2,031.69	24.41	5,472.06	328.28	1.19
21. Franklin	37,648	118,306	251,204	1,303,783	1,370,083	509,370	3,590,394	371.54	6.43	-----	-----	-----
22. Grant	761,791	29,073	11,614,404	4,117,818	3,094,441	1,377,392	20,994,919	2,448.26	15.05	19,915.25	1,194.94	-----
23. Iberia	84,384	12,030	181	6,450	630,033	9,091	748,169	71.04	-----	-----	-----	-----
24. Iberville	541,320	186,962	-----	1,606,089	2,083,111	970,913	5,388,395	621.64	9.71	-----	-----	-----
25. Jackson	26,028	338,162	11,313,213	1,905,679	2,201,829	1,959,922	17,744,833	2,023.72	5.71	51,671.28	3,100.25	-----
26. Jefferson	102,657	-----	-----	404,490	2,128,916	-----	2,636,063	224.02	12.57	311.00	18.66	-----
27. Jeff. Davis	111,758	1,179	2,669,223	590,259	1,401,874	3,243	4,777,536	518.95	1.36	4,731.05	283.86	-----
28. Lafayette	-----	-----	-----	-----	-----	-----	-----	-----	-----	-----	-----	-----
29. Lafourche	3,584,546	-----	-----	2,158	150,871	-----	3,737,575	942.80	12.50	-----	-----	-----
30. LaSalle	114,026	130,246	18,174,116	8,261,347	2,724,895	3,584,730	32,989,360	3,782.31	17.73	9,376.00	562.55	-----
31. Lincoln	59,384	7,786	22,909,465	3,625,062	4,005,858	954,648	31,562,203	3,576.50	36.79	17,081.75	1,024.87	-----
32. Livingston	502,445	123,697	22,810,406	2,201,040	8,464,224	4,029,978	38,131,791	4,157.11	70.07	17,036.43	1,020.99	1.37

TIMBER PRODUCTION BY SPECIES AND PARISHES 1946 CONT'D  
(Department of Revenue Reports)

PARISH	CYPRESS	ASH & HICKORY	PINE	OAK, ETC.	TUPELO, ETC.	OTHERS	TOTAL FEET	TAX	PENALTY	PULPWOOD CORDS	TAX	PENALTY
33. Madison	1,460,953	2,805,877	4,140	27,387,252	5,517,098	11,622,917	48,798,237	5,888.02	7.13	493.00	29.59	----
34. Morehouse	23,944	247,806	3,100,647	2,792,879	2,321,124	5,205,597	13,691,997	1,456.99	4.37	27,422.48	1,645.44	----
35. Natchitoches	1,364,039	316,242	27,223,840	9,456,783	11,218,739	2,257,234	51,836,877	5,842.63	27.00	25,964.42	1,557.85	----
36. Orleans	14,969	-----	194,796	-----	-----	-----	209,765	27.27	-----	-----	-----	-----
37. Ouachita	318,878	91,171	4,800,667	2,470,894	1,937,313	3,253,291	12,872,214	1,438.35	16.42	39,442.91	2,366.54	----
38. Plaquemines	120,000	-----	-----	-----	213,146	-----	333,146	46.12	4.37	-----	-----	----
39. Pointe Coupee	730,584	735,684	24,769	7,064,124	5,514,467	6,791,664	20,861,292	2,282.48	87.17	-----	-----	----
40. Rapides	663,485	636,886	33,967,874	8,164,157	9,606,333	7,384,070	60,422,805	6,792.63	94.71	22,664.99	1,361.08	----
41. Red River	1,641	14,264	7,619,341	1,424,769	2,216,662	1,274,825	12,551,502	1,371.74	45.74	22,991.69	1,379.51	----
42. Richland	24,911	214,156	495,483	2,730,087	774,591	599,015	4,838,243	559.04	.06	-----	-----	----
43. Sabine	287,625	262,425	41,657,421	10,231,818	12,347,378	4,740,015	69,526,682	7,702.76	2.15	31,571.06	1,894.28	----
44. St. Bernard	6,000	-----	-----	3,000	4,000	-----	13,000	2.20	-----	-----	-----	----
45. St. Charles	-----	-----	-----	-----	-----	-----	-----	-----	-----	-----	-----	----
46. St. Helena	-----	967	31,959,024	3,250,312	5,744,332	506,269	41,460,904	4,677.38	70.02	241.08	14.48	----
47. St. James	-----	-----	-----	-----	26,621	-----	26,621	1.86	-----	-----	-----	----
48. St. John, Bap.	236,004	-----	-----	-----	1,261	-----	237,265	61.45	-----	-----	-----	----
49. St. Landry	233,355	827,701	576,611	5,435,171	2,405,348	2,803,928	12,282,114	1,429.43	1.91	1,456.92	87.39	----
50. St. Martin	784,351	97,481	40,251	406,649	1,202,419	747,852	3,279,003	439.83	8.83	-----	-----	----
51. St. Mary	403,472	4,996	-----	41,260	450,915	12,369	913,012	143.83	-----	-----	-----	----
52. St. Tammany	427,612	36,713	14,701,646	2,284,204	3,781,620	2,745,532	23,977,327	2,696.23	20.52	37,408.76	2,244.49	----
53. Tangipahoa	5,844,323	-----	37,086,614	1,615,200	2,960,039	11,949,224	59,455,400	7,565.75	124.56	41,912.73	2,514.76	----
54. Tensas	191,326	105,753	43,679	4,571,439	3,386,571	3,340,547	11,639,315	1,200.72	3.47	252.50	15.15	----
55. Terrebonne	2,997,240	-----	-----	-----	1,290,582	633	4,288,455	869.68	11.07	-----	-----	----
56. Union	123,134	55,468	37,754,114	3,573,590	13,773,057	6,864,069	62,143,432	6,654.74	9.15	44,452.84	2,667.19	----
57. Vermilion	5,260	768	-----	458,237	1,237,809	8,180	1,710,254	144.00	-----	-----	-----	----
58. Vernon	835,942	782,374	23,843,897	13,211,092	11,674,144	3,601,387	53,948,836	6,028.85	13.01	14,126.48	847.64	----
59. Washington	49,124	94,740	7,942,465	1,953,134	4,469,133	1,018,880	15,527,476	1,639.23	18.84	20,771.92	1,246.29	----
60. Webster	32,377	40,978	14,707,439	4,452,333	6,930,489	666,016	26,829,632	2,749.26	48.04	29,520.16	1,771.27	----
61. W. Baton Rouge	52,716	168,855	-----	4,179,343	3,042,030	2,516,653	9,959,597	1,019.67	6.63	-----	-----	----
62. W. Carroll	89,949	121,003	219,269	1,851,341	992,542	1,710,109	4,984,213	541.25	17.19	-----	-----	----
63. W. Feliciana	355,745	674,172	5,552,079	5,368,315	3,721,478	3,787,948	19,459,737	2,203.82	9.37	5,466.99	328.54	----
64. Winn	103,783	101,039	17,957,863	6,917,411	3,180,885	1,489,888	29,750,849	3,408.02	1.63	53,002.46	3,180.15	----
TOTAL	27,497,529	12,969,557	619,962,912	233,928,203	231,629,161	138,410,182	1,264,307,544	142,659.23	1,620.85	757,607.77	15,156.88	2.57

1946  
SEVERANCE TAX ON TIMBER CONSERVATION  
CONTRACTS BY PARISHES BY QUARTERS

QUARTER	TIMBER Bd. Ft.	TAX	PULPWOOD Cords	TAX
<u>ALLEN PARISH</u>				
1	410,306	\$ 170.67	-----	\$ -----
2	143,455	64.55	734.00	66.06
3	630,645	277.61	193.12	17.38
4	824,021	368.95	684.46	24.27
<u>CALDWELL PARISH</u>				
1	490,432	195.39	-----	-----
2	304,745	132.75	-----	-----
3	340,305	141.00	-----	-----
4	331,679	113.90	-----	-----
<u>E. FELICIANA PARISH</u>				
1	-----	-----	-----	-----
2	-----	-----	-----	-----
3	-----	-----	216.67	19.51
4	-----	-----	367.21	33.05
<u>LASALLE PARISH</u>				
1	1,762,008	736.08	-----	-----
2	560,737	242.93	-----	-----
3	478,250	206.41	-----	-----
4	810,147	308.82	-----	-----
<u>LIVINGSTON PARISH</u>				
1	3,082,246	318.08	2,859.12	257.32
2	1,993,345	873.83	2,923.45	263.12
3	1,881,900	805.23	2,923.34	263.10
4	2,242,153	930.86	4,948.76	445.39
<u>MOREHOUSE PARISH</u>				
1	520,145	207.18	933.55	84.02
2	1,069,661	473.58	967.45	87.07
3	1,444,745	640.45	700.39	63.03
4	720,107	258.98	976.67	87.90
<u>ST. HELENA PARISH</u>				
1	439,421	185.13	-----	-----
2	26,415	10.12	1,597.99	143.81
3	533,990	205.10	820.61	73.85
4	1,316,603	577.17	1,492.43	134.30
<u>ST. LANDRY PARISH</u>				
1	418,322	164.91	-----	-----
2	69,545	24.78	-----	-----
3	243,042	93.78	-----	-----
4	237,462	90.78	-----	-----
<u>TANGIPAOA PARISH</u>				
1	144,997	49.87	-----	-----
2	440,140	129.79	1,506.61	135.60
3	211,848	87.83	1,864.06	167.75
4	408,664	191.07	1,947.41	175.28
<u>WASHINGTON PARISH</u>				
1	1,373,039	609.49	500.47	45.04
2	1,516,012	657.19	40.17	3.62
3	1,526,344	589.33	133.09	11.98
4	1,262,913	446.32	28.38	2.55
<u>WINN PARISH</u>				
1	-----	-----	-----	-----
2	403,497	180.58	-----	-----
3	178,194	78.97	-----	-----
4	-----	-----	-----	-----
<hr/>				
GRAND				
TOTAL	30,791,480	\$ 11,839.46	29,359.41	\$ 2,605.00

1947

TIMBER PRODUCTION  
IN  
LOUISIANA

RELEASED BY  
LOUISIANA FORESTRY COMMISSION

JAMES E. MIXON  
STATE FORESTER

MAY 1948

1947

TIMBER PRODUCTION BY SPECIES AND PARISHES  
(Department of Revenue Reports)

PARISH	CYPRESS	ASH & HICKORY	PINE	OAK, ETC.	TUPelo, ETC.	OTHERS	TOTAL FEET	TAX	PENALTY	PULPWOOD CORDS	TAX	PENALTY
1. Acadia	483,298	26,714	3,000,496	495,673	2,932,075	202,263	7,140,519	776.94	7.40	807.48	48.41	----
2. Allen	25,945	26,409	9,282,029	1,096,729	1,669,188	563,341	12,663,641	1,432.06	14.10	25,143.45	1,508.53	----
3. Ascension	338,684	3,461	304,050	939,225	3,981,433	1,395,146	6,961,999	657.61	9.75	963.45	57.80	----
4. Assumption	2,783,197	5,779	-----	3,671	2,173,242	41,580	5,007,469	881.78	2.64	-----	-----	----
5. Avoyelles	728,416	680,706	1,259,583	2,586,138	802,500	5,461,655	11,518,998	1,415.27	6.75	-----	-----	----
6. Beauregard	170,502	75,345	16,843,475	6,415,658	5,547,365	667,642	29,719,987	3,309.43	24.29	6,792.10	407.52	----
7. Bienville	264,241	109,608	27,956,632	6,880,110	12,403,446	4,511,967	52,126,004	5,594.71	50.73	60,109.13	3,606.52	----
8. Bossier	316,312	20,019	14,186,812	4,766,612	4,281,082	172,509	23,743,346	2,678.33	29.38	26,528.59	1,591.72	----
9. Caddo	42,431	21,224	13,917,032	2,453,106	1,947,456	533,090	18,914,339	2,170.56	54.00	11,360.74	681.65	----
10. Calcasieu	58,522	-----	21,983,194	218,454	3,636,358	901,851	26,798,379	3,024.22	51.46	14,672.80	880.38	----
11. Caldwell	259,923	107,818	8,126,108	8,056,396	2,591,795	3,102,323	22,244,363	2,526.81	-----	27,025.13	1,621.47	----
12. Cameron	-----	-----	-----	-----	-----	-----	-----	-----	-----	-----	-----	----
13. Catahoula	611,791	998,990	12,335,051	22,572,057	8,004,415	8,000,981	52,523,285	5,948.19	1.79	4,129.44	247.73	----
14. Claiborne	3,681	165,530	20,200,327	2,387,798	5,128,464	1,295,978	29,181,778	3,239.64	14.38	39,063.23	2,343.83	----
15. Concordia	1,221,790	877,230	-----	11,798,202	5,122,870	6,630,254	25,650,346	2,965.45	4.24	-----	-----	----
16. DeSoto	494,073	35,413	25,492,853	2,227,910	5,694,732	327,797	34,272,778	3,895.54	69.68	11,867.41	712.02	.71
17. E. Baton Rouge	69,363	87,790	6,254,218	3,007,648	2,666,923	595,221	12,681,163	1,396.68	10.53	35.02	2.10	----
18. E. Carroll	137,709	109,202	-----	1,983,776	1,847,107	1,597,105	5,674,899	589.01	4.40	555.50	33.33	----
19. E. Feliciana	5,618	54,889	40,952,746	4,993,827	6,546,135	721,104	53,274,319	6,058.76	96.07	14,864.32	891.79	----
20. Evangeline	452,434	682,729	17,361,387	3,127,998	4,528,032	1,477,874	27,630,454	3,204.81	7.88	8,000.85	480.05	----
21. Franklin	247,047	139,568	419,653	1,401,016	845,867	600,361	3,653,512	435.42	4.50	-----	-----	----
22. Grant	1,157,495	56,975	15,139,080	6,957,953	4,436,181	2,292,239	30,039,923	3,507.09	44.81	17,450.63	1,047.05	----
23. Iberia	306,755	5,502	-----	2,253	1,081,181	141,925	1,537,616	171.22	.42	-----	-----	----
24. Iberville	1,084,404	312,857	-----	2,793,090	3,680,735	1,555,722	9,426,808	1,105.32	1.56	-----	-----	----
25. Jackson	95,463	289,308	16,718,479	2,973,358	3,825,650	87,080	23,989,338	2,733.64	6.83	56,651.44	3,399.07	----
26. Jefferson	151,549	253	-----	205,716	2,039,918	158,492	2,555,928	222.47	3.74	31.92	1.92	----
27. Jeff. Davis	257,478	25,883	2,289,344	405,829	1,443,672	226,144	4,648,350	520.30	.15	6,818.76	409.10	----
28. Lafayette	-----	-----	-----	-----	-----	-----	-----	-----	-----	-----	-----	----
29. Lafourche	5,258,769	18,118	129,706	374	2,036,840	64,186	7,507,993	1,536.24	2.90	-----	-----	----
30. LaSalle	180,335	40,716	11,002,329	7,261,548	3,038,394	632,334	22,155,656	2,524.37	18.36	14,229.86	853.82	----
31. Lincoln	22,611	28,891	21,678,845	3,550,943	5,720,586	69,486	31,071,362	3,447.81	21.02	21,818.23	1,309.09	----
32. Livingston	406,888	394,754	25,524,159	2,213,003	7,832,689	1,867,771	38,239,264	4,264.05	72.42	26,348.12	1,580.90	8.05

1947

TIMBER PRODUCTION BY SPECIES AND PARISHES  
(Department of Revenue Reports)

PARISH	CYPRESS	ASH & HICKORY	PINE	OAK, ETC.	TUPELO, ETC.	OTHERS	TOTAL FEET	TAX	PENALTY	PULPWOOD CORDS	TAX	PENALTY
33. Madison	1,500,522	2,865,637	258,391	20,838,057	6,261,062	9,055,468	40,779,137	4,952.46	1.49	738.12	44.29	----
34. Morehouse	145,726	236,255	2,835,780	3,167,665	1,275,556	9,288,900	16,949,882	1,833.17	1.09	16,596.06	995.74	----
35. Natchitoches	902,842	194,105	25,168,626	7,042,187	9,229,229	3,494,248	46,031,237	5,141.47	55.44	26,386.29	1,583.19	----
36. Orleans	-----	-----	1,240,894	-----	-----	-----	1,240,894	148.92	-----	16.19	.97	----
37. Ouachita	363,323	48,702	7,379,720	1,943,496	1,853,566	2,670,224	14,259,031	1,622.57	14.87	43,200.03	2,591.99	----
38. Plaquemines	131,992	-----	-----	-----	16,021	-----	148,013	35.44	-----	-----	-----	----
39. Pointe Coupee	901,515	2,185,899	49,711	6,907,561	5,560,858	7,899,302	23,504,846	2,772.13	2.52	-----	-----	----
40. Rapides	1,118,808	517,197	39,881,132	6,309,151	11,586,491	7,420,632	66,833,411	7,510.16	42.14	33,081.97	1,984.91	----
41. Red River	64,984	54,808	4,934,132	1,317,897	1,547,869	349,968	8,269,658	923.63	-----	14,236.82	854.19	----
42. Richland	11,555	79,783	4,440	2,946,098	1,032,036	1,069,605	5,143,517	555.34	-----	-----	-----	----
43. Sabine	326,935	196,786	38,507,674	9,746,247	11,134,012	1,299,495	61,211,149	6,831.08	12.24	28,045.82	1,682.73	----
44. St. Bernard	24,728	-----	-----	-----	-----	-----	24,728	6.43	-----	-----	-----	----
45. St. Charles	6,997	42,168	28,947	5,153	215,487	9,977	308,729	32.11	-----	-----	-----	----
46. St. Helena	208	128	34,674,630	1,182,111	7,169,589	254,644	43,281,310	4,830.19	49.74	-----	-----	----
47. St. James	221,146	-----	-----	-----	97,327	232,775	551,248	87.58	-----	-----	-----	----
48. St. John	2,079,567	75,859	29,336	18,710	400,957	35,664	2,640,093	596.29	2.33	-----	-----	----
49. St. Landry	381,503	1,411,388	1,299,042	6,148,383	3,526,494	2,797,890	15,564,700	1,857.96	11.63	1,821.33	109.28	----
50. St. Martin	637,408	233,308	5,000	797,491	2,585,485	987,450	5,246,142	597.74	3.77	412.85	24.76	----
51. St. Mary	1,167,057	3,305	-----	75,613	677,579	276,956	2,200,510	388.41	6.41	-----	-----	----
52. St. Tammany	1,072,596	32,639	13,033,652	940,302	6,047,331	1,440,289	22,566,809	2,530.99	29.24	28,792.04	1,727.52	----
53. Tangipahoa	5,336,498	9,272	31,766,758	1,171,323	4,338,771	12,413,792	55,036,414	6,886.22	35.79	43,186.95	2,591.23	----
54. Tensas	1,138,056	427,413	500,294	7,154,846	3,823,107	4,910,031	17,953,747	2,075.16	49.39	1,002.75	60.17	----
55. Terrebonne	5,071,814	20,218	26,412	94,352	1,884,033	6,395	7,103,224	1,470.54	15.18	-----	-----	----
56. Union	365,878	79,817	47,029,491	6,822,878	13,251,771	4,169,004	71,718,839	7,919.77	4.43	53,484.44	3,209.04	----
57. Vermilion	128,016	10,489	-----	534,519	2,129,400	45,905	2,848,329	241.70	-----	-----	-----	----
58. Vernon	225,693	113,882	34,213,820	7,271,078	7,619,218	1,507,324	50,951,015	5,748.12	38.53	26,392.56	1,583.58	----
59. Washington	130,720	54,269	10,523,262	1,305,191	3,830,844	2,029,256	17,873,542	1,937.54	38.88	17,904.85	1,074.27	----
60. Webster	436,409	109,041	17,305,965	2,651,029	5,402,107	108,789	26,013,340	2,924.66	47.30	29,312.00	1,758.68	----
61. W. Baton Rouge	96,584	87,891	332,522	5,036,481	2,134,123	1,059,215	8,746,816	945.61	-----	-----	-----	----
62. W. Carroll	22,460	255,219	53,149	1,712,687	1,331,338	1,086,009	4,460,862	480.76	4.00	3.91	.23	----
63. W. Feliciana	323,358	686,712	3,456,272	6,280,495	5,571,699	3,415,464	19,734,000	2,148.10	1.11	2,249.98	134.24	----
64. Winn	82,681	91,185	18,656,740	5,475,036	6,190,840	814,025	31,310,517	3,452.94	-----	42,650.58	2,559.04	----
TOTAL	42,054,303	15,525,056	665,553,380	228,672,108	245,210,531	126,044,127	1,323,059,505	151,718.92	1,103.70	804,783.14	48,285.85	8.76

SEVERANCE TAX ON TIMBER CONSERVATION  
CONTRACTS BY PARISHES BY QUARTERS

QUARTER	TIMBER Bd. Ft.	TAX	PULPWOOD Cords	TAX
<u>ALLEN PARISH</u>				
1	1,620,606	\$ 941.13	826.25	\$ 77.99
2	907,417	544.09	2,633.21	233.47
3	1,532,864	918.59	3,744.18	404.37
4	1,221,702	729.03	1,800.59	194.46
<u>GALDWELL PARISH</u>				
1	-----	-----	-----	-----
2	283,987	163.86	-----	-----
3	281,606	167.32	-----	-----
4	1,316,202	727.69	-----	-----
<u>E. FELICIANA PARISH</u>				
1	-----	-----	442.74	47.82
2	-----	-----	507.94	54.86
3	7,004,760	4,180.74	467.56	50.50
4	4,562,845	2,885.66	116.24	12.55
<u>LaSALLE PARISH</u>				
1	909,976	513.43	-----	-----
2	308,188	165.65	-----	-----
3	39,916	19.60	-----	-----
4	240,436	117.12	-----	-----
<u>LIVINGSTON PARISH</u>				
1	2,679,175	1,454.05	5,296.06	571.97
2	3,130,953	1,698.49	9,232.48	997.10
3	4,566,855	2,702.81	10,485.79	1,132.47
4	4,255,064	2,302.87	6,791.16	733.45
<u>MOREHOUSE PARISH</u>				
1	470,204	255.97	754.34	81.47
2	690,110	379.05	648.41	70.03
3	231,319	100.47	702.51	75.87
4	410,942	144.46	1,050.76	113.48
<u>SABINE PARISH</u>				
1	1,794,247	955.86	-----	-----
2	-----	-----	-----	-----
3	-----	-----	-----	-----
4	-----	-----	-----	-----
<u>ST. HELENA PARISH</u>				
1	440,231	252.51	953.64	102.99
2	992,008	561.18	561.66	60.65
3	752,766	406.95	1,491.72	161.11
4	2,116,102	1,229.55	1,761.97	190.28
<u>ST. LANDRY PARISH</u>				
1	391,124	193.59	-----	-----
2	470,986	232.47	-----	-----
3	-----	-----	-----	-----
4	72,355	32.52	-----	-----
<u>ST. TAMMANY PARISH</u>				
1	-----	-----	-----	-----
2	-----	-----	-----	-----
3	-----	-----	-----	-----
4	10,625	9.56	-----	-----
<u>TANGIPAHOA PARISH</u>				
1	79,133	47.48	-----	-----
2	143,516	86.28	-----	-----
3	-----	-----	-----	-----
4	-----	-----	-----	-----
<u>WASHINGTON PARISH</u>				
1	1,057,564	542.13	1,085.95	117.28
2	1,680,870	872.98	2,702.49	291.87
3	980,051	538.21	2,839.34	306.64
4	963,420	540.69	3,565.57	385.09



1947

SEVERANCE TAX ON TIMBER CONSERVATION  
CONTRACTS BY PARISHES BY QUARTERS

QUARTER	TIMBER Bd. Ft.	TAX	PULPWOOD Cords	TAX
<u>WINN PARISH</u>				
1	229,669	\$ 134.31	-----	\$ -----
2	1,234,014	710.56	-----	-----
3	888,031	438.02	-----	-----
4	1,385,030	750.36	-----	-----
<hr/>				
GRAND TOTAL	52,346,869	29,647.29	60,462.56	6,467.77

1948

**TIMBER PRODUCTION  
IN  
LOUISIANA**

RELEASED BY  
LOUISIANA FORESTRY COMMISSION

JAMES E. MIXON  
STATE FORESTER

JULY 1949

1948

TIMBER PRODUCTION BY SPECIES AND PARISHES  
(OLD RATES)

PARISH	CYPRESS	ASH & HICKORY	PINE	OAK. ETC.	TUPELO ETC.	OTHERS	TOTAL FEET	TAX	PENALTY
1. Acadia	14,147	14,422	1,079,195	358,010	1,770,229	41,060	3,277,063	308.43	5.15
2. Allen	13,555	5,271	5,083,160	349,854	788,186	246,795	6,486,821	736.60	4.85
3. Ascension	120,592	209	614,429	399,417	2,483,673	607,858	4,226,178	387.55	12.11
4. Assumption	662,433	17,724	---	380,719	1,163,310	310,409	2,534,595	334.69	22.34
5. Avoyelles	208,740	189,058	60,912	1,227,806	334,147	1,005,385	3,026,048	378.18	6.02
6. Beauregard	363,348	49,115	9,893,487	4,974,534	4,270,725	825,739	20,376,948	2,272.72	37.13
7. Bienville	75,566	59,313	14,047,918	1,888,163	3,652,426	1,607,901	21,331,287	2,362.35	182.29
8. Bossier	28,282	832	7,874,711	2,303,604	2,017,959	63,104	12,288,492	1,377.30	74.13
9. Caddo	22,846	9,757	4,769,523	945,985	742,985	185,363	6,676,459	764.04	65.99
10. Calcasieu	4,793	352	8,052,795	298,213	1,517,669	554,021	10,427,843	1,165.03	52.15
11. Caldwell	2,185,291	117,165	5,751,426	2,383,591	448,192	1,740,108	12,625,773	1,777.84	62.09
12. Cameron	---	---	---	---	---	---	---	---	---
13. Catahoula	58,264	251,457	5,110,721	5,852,774	2,028,094	1,822,883	15,124,192	1,715.37	1.39
14. Claiborne	6,044	101,825	8,077,760	961,368	2,546,189	726,400	12,419,586	1,361.54	62.65
15. Concordia	182,717	242,668	38,490	4,927,772	2,922,339	2,689,205	11,003,191	1,175.16	1.68
16. DeSoto	20,830	9,757	11,523,716	902,864	2,195,848	615,199	15,268,216	1,714.09	59.04
17. E. Baton Rouge	582,440	137,640	3,813,098	1,320,451	1,616,747	1,105,949	8,576,325	1,024.17	114.27
18. East Carroll	7,000	---	2,076	336,953	272,408	837,492	1,455,929	146.11	8.45
19. East Feliciana	15,793	15,782	11,984,506	884,927	2,573,735	101,515	15,576,258	1,742.50	27.25
20. Evangeline	150,697	195,882	8,847,209	1,245,011	1,979,050	1,281,115	13,698,964	1,563.87	26.28
21. Franklin	207,647	84,104	254,862	2,375,766	157,550	1,232,939	4,312,868	524.20	6.52
22. Grant	1,326,569	26,904	6,316,978	3,705,024	1,885,893	884,911	14,146,279	1,774.56	63.37
23. Iberia	44,189	---	---	256	23,728	6,242	74,415	13.80	---
24. Iberville	458,202	285,097	---	1,171,147	1,496,269	863,672	4,274,387	519.01	3.28
25. Jackson	4,748	18,391	8,989,831	958,760	1,319,135	1,333,157	12,624,022	1,425.11	111.26
26. Jefferson	---	---	---	---	440,290	---	440,290	30.82	---
27. Jefferson Davis	41,819	3,550	1,137,250	150,666	384,531	7,351	1,725,167	193.91	---
28. Lafayette	---	---	---	---	---	---	---	---	---
29. Lafourche	3,783,444	8,570	---	106,007	871,517	27,291	4,796,829	1,062.22	6.61
30. LaSalle	52,296	147,870	7,700,211	4,190,227	1,252,955	1,552,585	14,896,144	1,718.87	108.89
31. Lincoln	10,500	178,280	7,197,875	637,890	1,107,611	61,060	9,193,216	1,069.52	11.96
32. Livingston	209,233	116,382	8,909,754	559,939	1,825,554	1,086,114	12,706,976	1,454.43	112.02

1948

TIMBER PRODUCTION BY SPECIES AND PARISHES  
(OLD RATES)

PARISH	CYPRESS	ASH & HICKORY	PINE	OAK, ETC.	TUPELO ETC.	OTHERS	TOTAL FEET	TAX	PENALTY
33. Madison	297,702	959,604	3,360	8,397,424	1,752,284	3,202,849	14,613,223	1,758.76	24.55
34. Morehouse	113,177	7,045	867,726	94,635	95,597	112,536	1,290,716	164.56	---
35. Natchitoches	309,549	30,010	8,221,664	1,400,194	1,891,576	520,347	12,373,340	1,426.70	---
36. Orleans	---	---	886,153	---	---	---	886,153	106.34	---
37. Ouachita	254,521	1,323	3,281,967	354,626	1,125,671	785,739	5,803,847	661.17	51.74
38. Plaquemines	72,983	---	---	---	---	---	72,983	18.97	---
39. Pointe Coupee	406,078	582,970	---	2,699,147	1,912,429	3,252,798	8,853,422	1,028.52	.22
40. Rapides	325,891	86,620	16,456,887	2,181,325	3,127,188	2,771,536	24,949,446	2,838.05	56.97
41. Red River	37,277	1,344	8,576,873	692,388	1,679,382	23,128	11,010,392	1,242.11	116.96
42. Richland	---	8,403	36,500	581,960	121,009	37,996	785,868	89.01	4.03
43. Sabine	101,464	37,583	15,500,710	2,396,466	2,363,630	221,608	20,621,461	2,370.69	1.64
44. St. Bernard	---	---	---	---	---	---	---	---	---
45. St. Charles	---	---	---	205,577	---	225,300	430,877	47.20	1.75
46. St. Helena	11,893	654	19,111,110	775,998	1,747,485	96,510	21,743,650	2,521.32	54.82
47. St. James	---	---	---	---	---	351,244	351,244	35.12	---
48. St. John Baptist	1,159,393	---	27,997	318,640	62,395	132,744	1,701,169	360.67	66.63
49. St. Landry	60,423	132,356	210,192	1,971,942	1,701,306	745,179	4,821,398	502.99	8.62
50. St. Martin	282,091	10,124	---	36,321	1,658,568	41,307	2,028,411	200.34	---
51. St. Mary	227,490	---	192	20,387	425,738	696	674,503	91.45	---
52. St. Tammany	329,638	14,420	8,424,525	488,276	2,639,007	865,140	12,761,006	1,429.92	39.29
53. Tangipahoa	2,937,442	332	14,469,675	788,333	1,297,295	4,258,597	23,751,674	3,112.33	17.58
54. Tensas	138,982	93,770	927	1,935,606	1,189,314	1,504,372	4,862,971	524.80	7.28
55. Terrebonne	1,163,716	---	---	---	1,388,800	---	2,552,516	399.23	---
56. Union	11,558	8,494	28,571,669	1,681,968	4,798,819	2,412,344	37,484,852	4,212.56	407.44
57. Vermilion	1,083	---	---	69,773	125,426	2,805	199,087	17.71	---
58. Vernon	75,690	47,702	12,525,334	1,689,347	1,795,927	609,471	16,743,471	1,923.52	40.64
59. Washington	10,675	4,063	4,948,566	1,405,164	1,489,183	1,047,346	8,904,997	975.12	24.08
60. Webster	480,372	42,132	7,287,273	1,153,134	2,290,649	206,733	11,460,293	1,328.91	70.46
61. W. Baton Rouge	48,952	67,744	---	1,743,136	1,226,008	1,455,165	4,541,005	469.34	.35
62. West Carroll	---	83,988	24,037	1,215,996	516,929	533,925	2,374,875	258.51	15.69
63. West Feliciana	176,664	338,848	5,392,217	2,390,488	2,799,299	2,674,194	14,771,710	1,644.51	45.59
64. Winn	8,314	8,992	7,172,189	977,893	1,415,630	304,487	9,887,505	1,111.30	47.61
<b>TOTAL</b>	<b>19,905,043</b>	<b>4,855,898</b>	<b>309,129,636</b>	<b>84,463,842</b>	<b>88,725,488</b>	<b>51,818,919</b>	<b>558,898,826</b>	<b>64,965.72</b>	<b>2,353.11</b>

1948

TIMBER PRODUCTION BY SPECIES AND PARISHES  
(NEW RATES)

PARISH	RED GUM	CYPRESS	WHITE OAK	ASH & HICKORY	PINE	COW OAK	TUPELO, ETC.	OTHER HARDWOODS	TOTAL FEET	TAX	PENALTY
1. Acadia	---	61,226	---	---	1,626,632	4,648	965,326	212,646	2,870,478	1,171.33	---
2. Allen	---	94,146	221,048	53,256	9,712,138	46,010	2,751,734	1,016,657	13,894,989	6,176.44	6.87
3. Ascension	---	29,680	---	17,974	595,646	240,209	2,119,907	439,712	3,443,128	1,100.99	2.23
4. Assumption	1,524	569,152	---	19,868	---	43,867	2,191,863	921,848	3,748,120	1,386.71	---
5. Avoyelles	2,581	233,760	14,166	363,561	483,719	62,454	1,108,993	4,342,653	6,611,887	2,161.70	---
6. Beauregard	5,159	525,165	1,191,632	70,185	11,161,665	259,184	6,389,486	4,686,658	24,289,134	10,256.09	47.57
7. Bienville	744	258,798	449,409	60,396	12,212,056	2,238,872	7,440,346	4,719,963	27,380,584	11,018.94	102.99
8. Bossier	---	114,686	4,656	---	10,427,822	1,070,479	2,954,848	5,643,803	20,216,296	8,018.16	25.50
9. Caddo	4,166	60,097	46,531	73,679	4,672,126	295,404	1,133,732	2,231,205	8,516,940	3,493.15	55.02
10. Calcasieu	40,894	63,016	42,221	3,248	6,530,931	228,624	2,846,692	1,687,512	11,443,138	4,682.35	97.22
11. Caldwell	1,479	2,000,452	1,147,877	140,768	4,638,819	2,564,078	1,893,008	7,922,249	20,308,730	9,312.14	30.14
12. Cameron	---	---	---	---	---	---	---	---	---	---	---
13. Catahoula	71,441	941,824	575,679	910,091	7,557,837	20,331	2,033,913	14,915,749	27,026,865	10,333.71	1.83
14. Claiborne	---	107,942	368,698	111,105	9,269,279	659,633	3,752,737	3,043,208	17,312,602	7,223.67	96.65
15. Concordia	8,085	1,090,607	212,553	473,867	34,020	249,078	4,691,018	12,806,308	19,565,536	6,186.62	48.05
16. DeSoto	120,872	12,227	105,004	1,106	9,904,761	1,751,614	4,176,875	3,045,847	19,118,306	7,933.24	75.08
17. E. Baton Rouge	1,000	194,674	35,505	126,241	6,761,788	698,743	1,689,410	2,410,103	11,917,464	5,081.51	66.23
18. East Carroll	---	76,378	684	44,294	---	---	249,719	2,411,722	2,782,797	775.64	---
19. East Feliciana	---	8,812	23,818	31,727	14,041,473	137,099	1,361,503	3,079,595	18,684,027	8,257.02	43.05
20. Evangeline	---	257,131	337,769	466,230	12,070,005	169,730	2,784,458	2,048,040	18,133,363	8,272.78	5.72
21. Franklin	---	92,203	1,000	37,605	705,087	242,656	668,638	1,981,079	3,728,268	1,257.70	---
22. Grant	116,311	1,459,540	268,045	33,323	9,478,637	709,561	2,803,995	5,978,810	20,848,222	9,217.66	39.2
23. Iberia	---	25,389	---	---	---	---	---	---	25,389	25.37	---
24. Iberville	---	1,510,937	243,665	72,550	---	156,331	1,995,675	2,544,281	6,523,439	3,022.20	---
25. Jackson	---	59,233	264,779	154,469	12,610,790	1,247,638	3,934,558	1,730,100	20,001,567	8,785.96	12.47
26. Jefferson	---	81,233	---	2,980	---	---	19,448	861,930	965,591	303.81	---
27. Jefferson Davis	---	246,582	2,000	174	1,965,709	13,630	1,619,080	50,911	3,898,086	1,656.06	9.12
28. Lafayette	---	85,874	---	---	---	---	---	---	85,874	85.87	---
29. Lafourche	---	3,728,686	---	13,260	167,424	21,324	613,736	310,363	4,854,793	4,063.69	---
30. LaSalle	54,162	78,503	150,363	30,489	6,415,599	1,583,801	1,846,095	2,211,241	12,370,253	5,348.07	39.27
31. Lincoln	---	27,717	374,429	3,921	4,971,971	514,554	4,747,673	167,426	10,807,691	4,377.27	2.12
32. Livingston	---	191,776	---	200,985	13,449,426	663,247	3,047,633	2,026,303	19,579,370	8,667.70	57.07

1948

TIMBER PRODUCTION BY SPECIES AND PARISHES  
(NEW RATES)

PARISH	RED GUM	CYPRESS	WHITE OAK	ASH & HICKORY	PINE	COW OAK	TUPELO, ETC.	OTHER HARDWOODS	TOTAL FEET	TAX	PENALTY
33. Madison	---	2,232,155	---	1,022,394	120	43,606	1,654,094	16,067,101	21,019,470	7,450.96	.54
34. Morehouse	16,845	214,274	223,995	48,410	1,465,732	212,591	672,769	5,871,342	8,725,958	2,975.02	---
35. Natchitoches	---	735,692	118,859	17,993	10,142,986	996,543	5,626,364	5,126,851	22,785,288	9,130.18	39.43
36. Orleans	---	---	---	---	352,399	---	---	---	352,399	176.23	---
37. Ouachita	65,200	369,607	9,474	1,595	4,661,306	514,906	1,509,240	2,958,623	10,089,951	4,183.92	35
38. Plaquemines	---	17,000	---	---	---	---	---	---	17,000	17.00	---
39. Pointe Coupee	---	589,702	121,299	773,115	---	596,170	1,894,143	6,213,583	10,188,012	3,616.47	---
40. Rapides	8,180	772,639	143,688	194,520	19,262,109	414,724	6,886,972	9,454,484	37,137,316	14,998.48	23.10
41. Red River	4,395	125,950	1,695	27,503	1,597,101	406,788	1,288,746	1,470,888	4,923,066	1,846.63	37.98
42. Richland	9,791	80,305	1,808	21,641	8,766	30,175	232,840	2,556,846	2,942,172	829.89	3.83
43. Sabine	---	263,223	612,175	154,942	19,457,342	1,446,302	5,509,768	3,162,817	30,606,569	13,611.52	7.08
44. St. Bernard	---	---	---	---	---	---	---	---	---	---	---
45. St. Charles	---	20,216	---	7,288	---	---	3,033	376,119	406,656	120.48	---
46. St. Helena	---	3,224	15,557	1,178	13,928,027	30,354	2,098,404	1,909,103	17,985,847	8,000.71	34.30
47. St. James	---	---	---	616	---	789	53,500	1,273,908	1,328,813	332.70	---
48. St. John Baptist	---	48,070	262,828	1,604	73,795	---	258,516	561,813	1,206,626	554.10	47.34
49. St. Landry	---	272,323	52,419	227,667	184,693	1,928,717	1,571,962	2,639,684	6,877,465	2,605.18	3.38
50. St. Martin	---	129,494	12,500	---	---	---	91,239	88,380	321,613	186.86	1.58
51. St. Mary	---	550,005	465	1,386	---	---	1,823,166	4,355	2,379,377	1,008.63	---
52. St. Tammany	2,172	674,557	253	45,205	5,097,726	456,723	3,894,513	1,358,286	11,529,435	4,802.50	10.50
53. Tangipahoa	---	3,960,741	1,064	4,378	13,467,116	406,469	2,625,596	4,717,786	25,183,150	12,737.58	59
54. Tensas	---	150,618	41,512	352,515	990	7,216	1,539,767	9,060,644	11,153,262	3,110.76	1.24
55. Terrebonne	---	1,856,078	---	---	7,372	---	9,416	---	1,872,866	1,862.08	21.40
56. Union	1,152	739,100	345,494	42,795	24,447,736	2,259,437	6,808,368	8,713,001	43,357,083	18,353.02	219.17
57. Vermilion	---	3,047	1,361	---	---	---	---	68,627	73,035	21.23	---
58. Vernon	---	168,374	301,188	58,852	12,762,629	992,775	4,865,600	2,777,990	21,927,408	9,302.32	113.51
59. Washington	---	367,661	4,880	186,652	4,029,938	399,365	3,306,530	1,455,582	9,750,608	3,917.72	4.55
60. Webster	---	7,888	---	27,943	7,843,459	2,033,174	4,681,049	1,296,848	15,890,361	6,461.58	61.54
61. W. Baton Rouge	---	43,602	63,194	106,469	---	137,397	1,373,007	3,571,338	5,295,007	1,491.42	3.03
62. West Carroll	12,651	1,040	5,655	121,744	14,077	128,705	535,446	1,769,211	2,588,529	764.61	8.43
63. West Feliciana	---	934,109	127,353	644,559	5,175,750	918,290	4,464,714	6,506,160	18,770,935	7,335.06	9.78
64. Winn	1,548	293,328	688,701	305,618	9,861,740	737,812	3,988,832	2,897,787	18,775,366	8,235.12	23.88
<b>TOTAL</b>	<b>550,352</b>	<b>29,911,468</b>	<b>9,238,948</b>	<b>7,915,934</b>	<b>325,308,269</b>	<b>30,991,827</b>	<b>143,119,693</b>	<b>199,377,079</b>	<b>746,413,570</b>	<b>309,693.51</b>	<b>1,637.45</b>

1948

PULPWOOD PRODUCTION BY PARISHES

OLD RATES

NEW RATES

PARISH	CORDS	TAX	PENALTY	CORDS	TAX	PENALTY
1. Acadia	880.51	52.81	---	2,798.27	419.70	---
2. Allen	13,654.02	819.18	---	20,933.59	3,140.01	---
3. Ascension	2,313.56	138.81	---	2,245.10	336.78	---
4. Assumption	40.21	2.41	---	---	---	---
5. Avoyelles	102.24	6.14	---	---	---	---
6. Beauregard	3,266.47	196.00	---	5,386.26	807.98	---
7. Bienville	24,030.64	1,441.78	---	33,404.66	5,010.72	---
8. Bossier	12,112.90	726.76	---	14,426.55	2,164.01	---
9. Caddo	7,386.07	443.19	---	11,981.32	1,797.19	---
10. Calcasieu	10,140.86	608.46	---	15,798.23	2,369.74	---
11. Caldwell	7,918.53	475.09	---	8,266.34	1,239.97	---
12. Cameron	---	---	---	---	---	---
13. Catahoula	598.91	35.93	---	34.00	5.10	---
14. Claiborne	20,162.13	1,209.74	---	22,338.80	3,350.82	---
15. Concordia	---	---	---	---	---	---
16. DeSoto	8,143.60	488.64	---	9,519.07	1,427.91	---
17. E. Baton Rouge	1,512.91	90.78	---	2,283.88	342.61	---
18. East Carroll	893.50	53.61	---	---	---	---
19. E. Feliciana	5,900.37	354.02	---	8,734.45	1,310.18	---
20. Evangeline	7,851.36	471.07	---	15,588.28	2,338.24	---
21. Franklin	---	---	---	80.56	12.08	---
22. Grant	5,753.67	345.22	---	9,700.03	1,455.03	---
23. Iberia	---	---	---	---	---	---
24. Iberville	---	---	---	---	---	---
25. Jackson	20,290.96	1,217.40	---	27,715.49	4,157.31	---
26. Jefferson	---	---	---	---	---	---
27. Jefferson Davis	5,309.70	318.61	---	8,722.84	1,308.42	---
28. Lafayette	---	---	---	---	---	---
29. Lafourche	---	---	---	---	---	---
30. LaSalle	7,724.20	463.47	---	10,359.11	1,553.89	---
31. Lincoln	12,217.06	733.03	---	11,992.50	1,798.90	---
32. Livingston	9,817.75	589.01	---	14,012.32	2,101.83	---

1948

PULPWOOD PRODUCTION BY PARISHES

PARISH	OLD RATES			NEW RATES		
	CORDS	TAX	PENALTY	CORDS	TAX	PENALTY
33. Madison	358.50	21.53	---	14.25	2.14	---
34. Morehouse	3,585.33	215.14	---	5,195.90	779.28	---
35. Natchitoches	10,023.87	601.44	---	14,099.43	2,114.97	---
36. Orleans	---	---	---	---	---	---
37. Ouachita	12,342.02	740.49	---	18,706.39	2,805.97	---
38. Plaquemines	---	---	---	---	---	---
39. Pointe Coupee	---	---	---	---	---	---
40. Rapides	22,239.54	1,334.38	---	17,962.35	2,694.34	---
41. Red River	5,909.05	354.52	---	4,957.13	743.56	---
42. Richland	---	---	---	13.66	2.05	---
43. Sabine	11,251.52	675.07	---	12,013.46	1,802.01	---
44. St. Bernard	---	---	---	---	---	---
45. St. Charles	---	---	---	---	---	---
46. St. Helena	115.02	6.90	---	19.18	2.88	---
47. St. James	---	---	---	---	---	---
48. St. John Baptist	---	---	---	---	---	---
49. St. Landry	2,271.27	136.25	---	1,693.42	253.99	---
50. St. Martin	7.44	.45	---	---	---	---
51. St. Mary	---	---	---	---	---	---
52. St. Tammany	10,459.69	627.60	---	13,025.45	1,953.82	2.10
53. Tangipahoa	25,373.49	1,522.38	---	25,377.00	3,806.57	---
54. Tensas	---	---	---	---	---	---
55. Terrebonne	---	---	---	---	---	---
56. Union	30,469.75	1,828.32	---	33,504.77	5,025.68	---
57. Vermilion	---	---	---	---	---	---
58. Vernon	25,409.40	1,524.51	---	15,266.42	2,289.99	---
59. Washington	9,064.02	543.85	---	10,757.35	1,613.61	---
60. Webster	14,287.37	857.44	7.17	14,955.20	2,243.28	5.02
61. W. Baton Rouge	---	---	---	---	---	---
62. West Carroll	---	---	---	---	---	---
63. West Feliciana	938.57	56.32	---	871.63	130.74	---
64. Winn	<u>22,461.08</u>	<u>1,347.65</u>	---	<u>38,638.98</u>	<u>5,795.88</u>	---
TOTAL	394,589.06	23,675.40	7.17	483,393.62	72,509.18	7.12



1948

SUMMARY OF  
TIMBER PRODUCTION BY SPECIES

	CYPRESS	ASH & HICKORY	PINE	WHITE & COW OAK	RED GUM	OTHERS	TOTAL FEET	TAX	PENALTY
Old Rate	19,905,043	4,855,898	309,129,636	84,463,842	88,725,488	51,818,919	558,898,826	64,965.72	2,353.11
New Rate	<u>29,911,468</u>	<u>7,915,934</u>	<u>325,308,269</u>	<u>40,230,775</u>	<u>143,670,045</u>	<u>199,377,079</u>	<u>746,413,570</u>	<u>309,693.51</u>	<u>1,637.45</u>
TOTAL	49,816,511	12,771,832	634,437,905	124,694,617	232,395,533	251,195,998	1,305,312,396	374,659.23	3,990.56

SUMMARY OF  
PULPWOOD PRODUCTION

	CORDS	TAX	PENALTY
Old Rate	394,589.06	23,675.40	7.17
New Rate	<u>483,393.62</u>	<u>72,509.18</u>	<u>7.12</u>
TOTAL	877,982.68	96,184.58	14.29

1948

SEVERANCE TAX ON TIMBER CONSERVATION CONTRACTS  
BY PARISHES BY QUARTERS

ALLEN PARISH

QUARTER	TIMBER. Bd. Ft.	TAX	PULPWOOD Cords	TAX
1	795,549	710.12	2,219.80	268.25
2	1,084,840	968.46	1,124.27	152.20
3	552,505	485.73	624.50	84.31
4	1,090,585	917.83	1,710.00	230.85

CALDWELL PARISH

1	206,565	179.77	---	---
2	---	---	---	---
3	---	---	---	---
4	---	---	---	---

E. BATON ROUGE PARISH

1	---	---	---	---
2	---	---	---	---
3	---	---	103.28	13.94
4	---	---	46.47	6.27

E. FELICIANA PARISH

1	158,020	144.45	493.19	65.14
2	246,871	218.04	484.56	65.42
3	566,534	509.20	1,128.38	152.33
4	---	---	67.88	9.16

LASALIE PARISH

1	381,268	299.81	---	---
2	534,453	454.73	---	---
3	882,011	623.59	---	---
4	338,647	282.25	---	---

LIVINGSTON PARISH

1	3,023,261	2,340.76	5,491.18	741.29
2	7,894,969	6,459.10	8,000.99	1,080.13
3	5,817,209	4,208.97	8,748.34	1,181.02
4	5,157,986	3,963.81	6,594.93	890.31

MOREHOUSE PARISH

1	418,224	348.32	1,184.70	159.93
2	800,589	667.66	711.52	96.06
3	221,805	153.22	544.42	73.50
4	623,579	462.67	1,424.89	192.36

ST. HELENA PARISH

1	1,537,736	1,302.03	1,698.28	229.27
2	2,784,185	2,402.90	1,865.03	251.78
3	4,331,818	3,792.51	2,024.72	273.33
4	3,531,926	3,043.39	2,024.27	273.27

1948

SEVERANCE TAX ON TIMBER CONSERVATION CONTRACTS  
BY PARISHES BY QUARTERSST. LANDRY PARISH

QUARTER	TIMBER Bd. Ft.	TAX	PULPWOOD Cords	TAX
1	125,633	70.98	---	---
2	---	---	---	---
3	---	---	---	---
4	---	---	---	---

ST. TAMMANY PARISH

1	---	---	---	---
2	100,804	90.72	---	---
3	68,620	61.75	---	---
4	---	---	---	---

TANGIPAHOA PARISH

1	---	---	154.96	20.92
2	---	---	---	---
3	---	---	270.98	36.58
4	---	---	---	---

WASHINGTON PARISH

1	1,435,872	992.57	2,005.12	270.68
2	1,723,817	1,192.08	3,257.13	439.73
3	927,082	633.46	5,717.89	771.91
4	918,162	622.53	6,376.54	860.83

WINN PARISH

1	799,544	615.41	---	---
2	2,206,758	1,686.15	---	---
3	1,220,517	913.94	---	---
4	2,906,624	2,240.07	---	---

TOTAL

1	8,881,672	7,004.22	13,247.23	1,755.48
2	17,377,286	14,139.84	15,443.50	2,085.32
3	14,588,101	11,382.37	19,162.51	2,586.92
4	14,567,509	11,532.55	18,244.98	2,463.05

GRAND  
TOTAL

55,414,568	44,058.98	66,098.22	8,890.77
------------	-----------	-----------	----------

1949

TIMBER PRODUCTION

IN

LOUISIANA

RELEASED BY

LOUISIANA FORESTRY COMMISSION

JAMES E. MIXON  
STATE FORESTER

MAY 1950

1949

TIMBER PRODUCTION BY SPECIES AND PARISHES  
(OLD RATES)

PARISH	CYPRESS	ASH & HICKORY	PINE	OAK, ETC.	TUPELO ETC.	OTHERS	TOTAL FEET	TAX	PENALTY
1. Allen	---	---	197,512	---	---	---	197,512	23.70	1.96
2. Beauregard	---	---	147,334	---	---	---	147,334	17.68	1.75
3. Bienville	---	---	279,416	---	208,797	---	488,213	48.15	16.33
4. Calcasieu	---	---	745,276	---	---	---	745,276	89.41	153.70
5. DeSoto	---	---	921,171	---	---	---	921,171	110.52	32.80
6. Franklin	18,000	---	127,000	30,000	---	---	175,000	23.52	7.48
7. Lafourche	76,085	---	---	---	---	---	76,085	19.78	6.20
8. Madison	---	---	---	314,000	---	---	314,000	37.68	14.05
9. Natchitoches	---	---	96,667	---	---	---	96,667	11.60	4.10
10. Ouachita	---	---	43,196	117,927	34,809	---	195,932	21.75	7.49
11. Rapides	---	416,667	---	99,750	---	---	516,417	111.97	88.03
12. Richland	35,705	---	---	---	---	13,465	49,170	10.63	3.14
13. St. Landry	---	---	---	99,333	---	---	99,333	11.92	.48
14. St. Tammany	---	---	48,913	---	---	---	48,913	5.88	.24
15. Tangipahoa	---	---	1,124,667	---	---	---	1,124,667	134.96	152.77
16. Vernon	---	---	41,235	16,416	---	---	57,651	6.92	1.46
17. Webster	---	---	1,776,222	---	---	---	1,776,222	213.15	17.87
18. West Carroll	---	---	72,083	743,151	---	---	815,234	97.83	34.35
TOTAL	129,790	416,667	5,620,692	1,420,577	243,606	13,465	7,844,797	997.05	544.20

1949

TIMBER PRODUCTION BY SPECIES AND PARISHES  
(NEW RATES)

PARISH	RED GUM	CYPRESS	WHITE OAK	ASH & HICKORY	PINE	COW OAK	TUPELO, ETC.	OTHER HARDWOODS	TOTAL FEET	TAX	PENALTY
1. Acadia	---	392,904	2,699	620	1,853,746	62,920	3,637,643	404,698	6,355,230	2,365.02	49.38
2. Allen	---	17,957	181,010	22,212	11,003,474	145,800	1,877,025	835,127	14,082,605	6,468.61	101.55
3. Ascension	---	115,536	---	26,077	536,811	50,802	2,255,270	1,137,241	4,121,737	1,276.99	2.37
4. Assumption	3,550	1,499,924	---	3,183	---	---	1,283,858	1,488,049	4,278,564	2,200.60	0.5
5. Avoyelles	---	298,820	62,172	929,228	315,998	48,052	1,710,838	9,767,667	13,132,775	4,109.99	7.03
6. Beauregard	32	283,336	918,354	28,932	17,754,422	148,978	5,860,614	3,306,806	28,301,474	12,466.29	242.28
7. Bienville	1,550	560,054	154,069	39,971	18,366,673	1,117,322	6,526,226	4,795,557	31,561,422	13,318.78	54.51
8. Bossier	---	54,247	---	4,475	12,625,137	834,358	2,584,891	3,809,992	19,913,100	8,386.34	38.93
9. Caddo	---	46,833	21,127	42,555	7,441,672	348,273	942,281	1,523,198	10,365,939	4,611.22	111.56
10. Calcasieu	42,369	191,235	243,006	4,113	12,629,858	140,588	3,894,923	3,932,088	21,078,180	8,843.56	173.33
11. Caldwell	156	478,072	2,235,430	355,611	9,027,405	5,480,796	1,748,461	11,943,254	31,269,185	13,657.18	13.54
12. Cameron	---	---	---	---	---	---	---	---	---	---	---
13. Catahoula	49,390	1,195,157	203,141	950,559	4,932,012	64,131	2,417,562	16,736,092	26,548,044	9,472.22	7.58
14. Claiborne	---	49,140	211,481	18,487	11,713,124	735,158	3,338,043	1,780,050	17,845,483	7,778.25	24.28
15. Concordia	17	367,734	16,199	400,930	23,996	3,060	3,638,117	12,956,285	17,406,338	4,846.54	3.27
16. DeSoto	20,248	6,054	27,625	4,686	14,155,713	1,447,103	2,188,588	1,759,680	19,609,697	8,855.75	83.96
17. E. Baton Rouge	---	1,407	9,195	44,122	5,327,081	148,327	1,162,209	3,936,667	10,629,008	4,056.08	6.13
18. East Carroll	---	157,159	17,953	6,367	---	10,000	304,535	2,034,920	2,530,934	769.71	.02
19. East Feliciana	---	13,358	72,061	39,372	23,267,123	77,888	1,755,986	3,832,727	29,058,515	13,184.60	14.37
20. Evangeline	---	215,191	259,481	385,341	18,538,690	230,009	2,357,813	1,911,108	23,897,633	11,215.28	4.4
21. Franklin	12,608	281,063	12,331	73,984	2,856,634	226,743	1,936,705	4,122,380	9,522,448	3,424.24	7.91
22. Grant	12,949	1,343,444	203,719	58,423	14,588,939	95,440	1,768,560	4,453,774	22,525,248	10,508.19	68.81
23. Iberia	---	68,548	---	---	---	5,080	12,818	53,598	140,044	87.67	---
24. Iberville	---	1,730,884	15,343	481,053	---	652,915	1,972,741	3,202,057	8,054,993	3,727.17	11.99
25. Jackson	513	244,585	247,568	246,866	18,266,915	2,538,812	3,586,279	1,741,837	26,873,375	12,413.19	25.73
26. Jefferson	500	161,433	1,141	931	---	---	108,816	88,388	361,209	213.32	---
27. Jeff. Davis	---	128,062	66,396	22,976	1,506,719	22,260	1,402,316	444,720	3,593,449	1,437.80	---
28. Lafayette	---	37,747	---	2,276	---	---	22,869	---	62,892	45.18	---
29. Lafourche	---	5,476,617	---	5,478	6,783	---	785,353	418,327	6,692,558	5,785.03	10.89
30. LaSalle	6,468	20,203	45,428	105,220	5,007,705	849,699	869,337	2,382,465	9,286,525	3,894.85	16.60
31. Lincoln	985	21,297	85,492	4,032	6,328,431	556,712	2,091,805	249,627	9,338,381	4,139.49	32.19
32. Livingston	---	251,565	11,928	293,782	18,019,207	1,176,793	4,421,977	3,144,066	27,319,318	11,973.37	130.20

1949

TIMBER PRODUCTION BY SPECIES AND PARISHES  
(NEW RATES)

PARISH	RED GUM	CYPRESS	WHITE OAK	ASH & HICKORY	PINE	COW OAK	TUPELO, ETC.	OTHER HARDWOODS	TOTAL FEET	TAX	PENALTY
33. Madison	130	1,504,352	25,000	1,251,930	360	4,449	2,430,944	17,242,373	22,459,538	7,389.25	6.58
34. Morehouse	1,332	372,883	109,560	22,047	1,881,231	7,767	514,897	3,207,042	6,116,759	2,376.53	---
35. Natchitoches	---	426,908	89,113	16,433	21,737,791	443,309	3,610,650	4,267,124	30,591,328	13,588.30	54.76
36. Orleans	---	---	---	---	243,516	---	---	---	243,516	121.79	---
37. Ouachita	155,922	272,987	19,314	12,896	7,113,508	118,434	1,940,381	3,245,947	12,879,389	5,448.08	156.11
38. Plaquemines	---	---	---	---	---	---	---	---	---	---	---
39. Pointe Coupee	---	887,624	54,041	1,677,649	---	171,984	2,991,618	9,021,488	14,804,404	5,289.24	7.56
40. Rapides	---	569,121	281,174	260,978	25,909,275	256,117	7,185,291	11,281,185	45,743,141	18,745.66	27.15
41. Red River	---	131,534	30,053	500	2,187,005	225,918	771,606	1,709,698	5,056,314	1,988.74	26.23
42. Richland	23,140	276,332	17,536	48,251	94,737	3,450	314,045	4,886,551	5,664,042	1,712.85	3.43
43. Sabine	---	49,364	478,374	43,760	27,466,388	2,292,901	5,640,132	1,090,056	37,060,975	17,122.71	26.00
44. St. Bernard	---	---	---	---	---	---	---	---	---	---	---
45. St. Charles	---	564,014	---	2,028	85	---	86,367	65,613	718,107	603.54	---
46. St. Helena	---	---	14,451	4,657	23,818,570	264,807	1,973,451	3,252,426	29,328,362	13,366.10	51.44
47. St. James	---	862,474	---	33,447	---	---	77,586	840,598	1,814,105	1,117.10	13.15
48. St. John, Baptist	---	100,874	233,741	713	165,697	115,916	53,585	312,285	982,811	567.41	7.62
49. St. Landry	---	601,600	250,935	450,893	153,799	2,066,341	2,496,175	3,773,516	9,793,259	3,868.10	4.19
50. St. Martin	---	62,635	2,000	10,313	186	7,600	41,800	108,480	233,014	113.82	3.66
51. St. Mary	18,924	481,985	---	---	---	---	4,195,004	57,084	4,752,997	1,573.38	1.38
52. St. Tammany	---	1,272,973	---	48,818	9,041,707	402,912	3,918,342	2,625,070	17,309,822	7,667.90	58.32
53. Tangipahoa	---	9,381,072	---	64	20,224,132	129,835	2,707,955	3,567,850	36,010,908	21,126.94	165.87
54. Tensas	47,244	630,707	8,591	146,679	488	115,187	3,144,093	9,710,267	13,803,256	4,091.59	1.00
55. Terrebonne	---	1,571,863	---	4,787	---	---	1,307,609	17,566	2,901,825	1,906.69	5.91
56. Union	236	379,467	720,146	35,739	38,859,842	2,384,287	8,008,644	6,575,691	56,964,052	25,395.14	36.72
57. Vermilion	---	127,205	952	---	---	---	1,225,048	56,028	1,409,233	448.41	---
58. Vernon	---	521,587	1,202,821	54,295	16,564,728	122,505	9,443,624	3,308,618	31,218,178	13,296.54	56.74
59. Washington	---	204,895	29,188	19,844	6,101,786	422,083	2,295,513	2,539,889	11,613,198	4,719.06	89.00
60. Webster	---	154,730	26,393	67,080	13,111,949	1,652,044	4,522,886	2,449,750	21,984,832	9,356.61	34.93
61. W. Baton Rouge	---	45,792	96,976	123,298	62,242	159,364	846,648	2,373,928	3,708,248	1,151.16	4.81
62. West Carroll	10,762	21,006	9,429	102,314	133,335	9,540	372,471	2,844,002	3,502,859	998.99	21.34
63. West Feliciana	---	1,157,581	198,867	1,154,617	5,662,059	1,137,721	5,359,979	9,614,042	24,284,866	9,365.50	.87
64. Winn	17,165	274,553	709,767	89,122	13,813,439	2,299,275	4,798,132	3,487,713	25,489,166	11,204.68	17.05
TOTAL	426,190	38,617,684	9,932,771	10,285,014	470,442,123	32,031,765	150,738,935	221,724,325	934,198,807	401,254.32	2,125.90

1949

PULPWOOD PRODUCTION BY PARISHES

NEW RATES

PARISH	CORDS	TAX	PENALTY	PARISH	CORDS	TAX	PENALTY
1. Acadia	4,369.11	655.34	---	33. Madison	6,401.63	960.24	---
2. Allen	20,264.98	3,039.73	---	34. Morehouse	11,456.19	1,718.44	---
3. Ascension	2,056.98	308.57	---	35. Natchitoches	17,413.47	2,612.10	---
4. Assumption	---	---	---	36. Orleans	---	---	---
5. Avoyelles	---	---	---	37. Ouachita	16,898.91	2,534.85	---
6. Beauregard	9,843.04	1,476.49	---	38. Plaquemines	---	---	---
7. Bienville	40,903.26	6,135.49	---	39. Pointe Coupee	---	---	---
8. Bossier	19,949.52	2,992.45	---	40. Rapides	32,564.53	4,884.66	---
9. Caddo	16,542.56	2,481.40	---	41. Red River	4,520.48	678.07	---
10. Calcasieu	14,800.93	2,220.17	---	42. Richland	852.64	127.91	---
11. Caldwell	8,876.85	1,331.52	---	43. Sabine	18,295.71	2,744.32	---
12. Cameron	---	---	---	44. St. Bernard	---	---	---
13. Catahoula	---	---	---	45. St. Charles	---	---	---
14. Claiborne	22,088.66	3,313.35	---	46. St. Helena	251.63	37.75	---
15. Concordia	---	---	---	47. St. James	---	---	---
16. DeSoto	22,386.10	3,357.94	---	48. St. John, Baptist	---	---	---
17. E. Baton Rouge	1,714.96	257.27	---	49. St. Landry	1,707.17	256.09	---
18. East Carroll	5,810.94	871.65	---	50. St. Martin	---	---	---
19. East Feliciana	17,226.74	2,583.97	---	51. St. Mary	---	---	---
20. Evangeline	11,267.42	1,690.10	---	52. St. Tammany	20,681.52	3,102.21	---
21. Franklin	347.19	52.07	---	53. Tangipahoa	49,102.22	7,365.30	---
22. Grant	20,336.34	3,050.39	---	54. Tensas	---	---	---
23. Iberia	---	---	---	55. Terrebonne	---	---	---
24. Iberville	---	---	---	56. Union	57,044.13	8,556.53	---
25. Jackson	41,994.42	6,299.17	---	57. Vermilion	---	---	---
26. Jefferson	---	---	---	58. Vernon	15,854.20	2,378.15	---
27. Jeff. Davis	7,564.27	1,134.64	---	59. Washington	17,870.50	2,680.57	---
28. Lafayette	---	---	---	60. Webster	15,024.12	2,253.67	---
29. Lafourche	---	---	---	61. W. Baton Rouge	---	---	---
30. LaSalle	14,584.72	2,187.70	---	62. West Carroll	653.26	97.96	---
31. Lincoln	18,826.02	2,823.88	---	63. West Feliciana	3,619.46	542.94	---
32. Livingston	28,514.32	4,277.20	---	64. Winn	48,442.55	7,266.35	---
				TOTAL	688,923.65	103,338.60	---



1949

SUMMARY OF  
TIMBER PRODUCTION BY SPECIES

	CYPRESS	ASH & HICKORY	PINE	WHITE & COW OAK	RED GUM	OTHERS	TOTAL FEET	TAX	PENALTY
Old Rate	129,790	416,667	5,620,692	1,420,577	243,606	13,465	7,844,797	997.05	544.20
New Rate	<u>38,617,684</u>	<u>10,285,014</u>	<u>470,442,123</u>	<u>41,964,536</u>	<u>151,165,125</u>	<u>221,724,325</u>	<u>934,198,807</u>	<u>401,254.32</u>	<u>2,125.90</u>
TOTAL	38,747,474	10,701,681	476,062,815	43,385,113	151,408,731	221,737,790	942,043,604	402,251.37	2,670.10

SUMMARY OF  
PULPWOOD PRODUCTION

	CORDS	TAX	PENALTY
Old Rate	---	---	---
New Rate	<u>688,923.65</u>	<u>103,338.60</u>	<u>---</u>
TOTAL	688,923.65	103,338.60	---

1949

SEVERANCE TAX ON TIMBER CONSERVATION CONTRACTS  
BY PARISHES BY QUARTERS

QUARTER	TIMBER Bd. Ft.	TAX	PULPWOOD Cords	TAX
<u>ALLEN PARISH</u>				
1	398,371	355.03	1,601.00	216.14
2	650,988	567.17	893.00	120.56
3	609,060	528.17	590.00	79.65
4	427,627	377.60	---	---
<u>GALDWELL PARISH</u>				
1	---	---	---	---
2	144,491	116.89	---	---
3	---	---	---	---
4	---	---	---	---
<u>E. FELICIANA PARISH</u>				
1	---	---	83.12	11.22
2	---	---	---	---
3	---	---	---	---
4	---	---	---	---
<u>LASALLE PARISH</u>				
1	156,836	134.70	---	---
2	156,861	137.86	---	---
3	603,852	528.50	---	---
4	1,693,934	1,466.33	---	---
<u>LIVINGSTON PARISH</u>				
1	4,056,737	3,244.21	4,344.34	586.47
2	5,161,481	4,142.84	6,390.36	862.69
3	3,621,793	2,898.90	7,110.43	959.90
4	4,699,499	3,712.87	9,359.02	1,263.48
<u>MOREHOUSE PARISH</u>				
1	921,228	524.61	473.45	63.91
2	2,303,147	1,606.52	1,061.67	143.33
3	1,232,158	1,031.04	712.86	96.24
4	1,527,911	907.29	1,691.23	228.32
<u>ST. HELENA PARISH</u>				
1	2,354,630	2,063.08	1,379.14	186.17
2	3,782,691	3,347.94	1,543.97	208.44
3	2,552,163	2,248.36	1,726.27	233.05
4	2,829,528	2,406.09	2,123.49	286.66
<u>TANGIPAHOA PARISH</u>				
1	---	---	---	---
2	---	---	---	---
3	---	---	---	---
4	888,205	830.65	---	---

1949

SEVERANCE TAX ON TIMBER CONSERVATION CONTRACTS  
BY PARISHES BY QUARTERS

QUARTER	TIMBER Bd.Ft.	TAX	PULPWOOD Cords	TAX
<u>WASHINGTON PARISH</u>				
1	609,039	415.15	4,198.77	566.83
2	368,301	234.21	6,048.03	816.48
3	410,521	365.77	6,168.01	832.68
4	1,449,235	1,239.10	7,033.86	949.57
<u>WINN PARISH</u>				
1	1,758,049	1,420.74	---	---
2	2,757,669	2,330.10	---	---
3	1,747,748	1,445.06	---	---
4	2,735,502	2,107.51	---	---
<hr/>				
TOTAL				
1	10,254,890	8,157.52	12,079.82	1,630.74
2	15,325,629	12,483.53	15,937.03	2,151.50
3	10,777,295	9,045.80	16,307.57	2,201.52
4	16,251,441	13,047.44	20,207.60	2,728.03
<hr/>				
GRAND TOTAL	52,609,255	42,734.29	64,532.02	8,711.79

1950

TIMBER PRODUCTION

IN

LOUISIANA



RELEASED BY

LOUISIANA FORESTRY COMMISSION

JAMES E. MIXON  
STATE FORESTER

PUBLISHED  
APRIL, 1951

1950

TIMBER PRODUCTION BY SPECIES AND PARISHES  
(OLD RATES)

PARISH	CYPRESS	ASH & HICKORY	PINE	OAK, ETC.	TUPELO ETC.	OTHERS	TOTAL FEET	TAX	PENALTY
1. Beauregard	---	---	84,334	---	---	---	84,334	10.12	3.41
2. Cade	---	---	218,750	---	---	131,300	350,050	39.38	5.12
3. Calcasieu	---	---	1,140,328	---	---	---	1,140,328	136.84	15.74
4. East Carroll	10,000	---	15,000	---	---	---	25,000	4.40	1.76
5. Sabine	---	---	3,073	---	---	---	3,073	.36	.35
6. Tangipahoa	---	---	1,055,500	---	---	---	1,055,500	126.66	12.81
7. West Carroll	---	---	<u>27,916</u>	---	---	---	<u>27,916</u>	<u>3.35</u>	<u>2.30</u>
TOTAL	10,000		2,544,901			131,300	2,686,201	321.11	41.49

1950

TIMBER PRODUCTION BY SPECIES AND PARISHES  
(NEW RATES)

PARISH	RED GUM	CYPRESS	WHITE OAK	ASH & HICKORY	PINE	COW OAK	TUPELO, ETC.	OTHER HARDWOODS	TOTAL FEET	TAX	PENALTY
Acadia	---	779,071	---	4,712	3,548,139	40,602	5,578,330	392,561	10,343,415	4,070.44	10.59
Allen	---	18,871	158,180	59,708	12,840,502	300,066	2,728,639	1,906,332	18,012,298	7,951.81	43.82
Ascension	---	40,411	---	19,222	351,711	11,280	2,225,783	1,625,050	4,273,457	1,199.01	51.25
Assumption	---	1,975,897	3,374	4,705	---	---	4,141,542	1,793,176	7,918,694	3,466.87	34.30
Avoyelles	---	280,790	99,162	444,863	708,996	235,261	2,285,322	14,286,588	18,340,982	5,328.70	5.36
Beauregard	---	260,931	728,789	36,556	13,668,260	182,021	3,686,556	2,469,312	21,032,425	9,481.21	241.62
Bienville	---	64,820	184,877	63,748	19,191,208	726,596	6,712,079	5,580,861	32,524,189	13,245.38	133.66
Bossier	---	57,433	---	3,194	12,824,112	1,020,769	2,946,696	7,036,251	23,888,455	9,478.17	120.24
Caddo	---	134,910	7,321	46,367	5,725,606	619,063	819,977	1,921,253	9,274,497	4,034.63	27.01
Calcasieu	13,120	550,099	107,241	4,177	8,169,865	41,033	4,728,036	2,765,366	16,378,937	6,658.99	80.36
Caldwell	54,271	123,955	294,605	306,254	6,296,285	26,183	2,711,093	14,927,735	24,740,381	8,300.39	.97
Cameron	---	---	---	---	---	---	---	---	---	---	---
Catahoula	69,782	628,892	49,242	818,784	2,620,595	3,234	3,761,380	17,890,870	25,842,579	8,121.42	25.30
Claiborne	---	1,252	343,204	6,583	9,525,973	204,742	3,046,418	2,235,958	15,364,130	6,535.30	89.94
Concordia	108,422	933,182	2,689	1,310,067	42	23,631	5,127,608	26,684,989	34,190,630	10,046.05	3.93
De Soto	---	18,985	42,183	---	13,010,479	944,630	3,117,908	2,941,278	20,075,463	8,553.45	64.53
E. Baton Rouge	---	14,241	40,996	115,797	6,970,133	31,038	846,029	7,284,909	15,303,143	5,647.11	---
East Carroll	---	154,910	130,529	55,328	774,886	43,600	331,282	3,864,101	5,354,636	1,784.54	2.05
E. Feliciana	---	47,074	38,169	12,623	15,283,922	474,000	287,160	7,215,618	23,358,566	9,849.37	13.78
Evangeline	---	115,459	429,354	273,929	19,991,288	498,789	2,106,832	1,879,449	25,295,100	11,992.14	5.63
Franklin	1,843	689,358	3,525	657,319	1,902,804	45,437	2,366,148	16,007,683	21,674,118	6,756.25	4.84
Grant	25,416	982,231	48,544	15,847	12,920,286	96,546	3,142,659	4,105,930	21,337,459	9,401.60	16.17
Iberia	---	36,627	3,660	---	---	---	---	---	40,287	40.28	---
Iberville	---	1,457,084	255	513,099	94,460	1,131,609	1,701,587	4,666,519	9,564,613	4,047.20	---
Jackson	386	59,195	224,426	136,390	17,726,939	2,134,763	3,536,131	3,454,487	27,272,517	12,064.80	134.38
Jefferson	---	6,400	---	1,404	36,300	480	74,531	138,935	258,050	79.22	---
Jeff. Davis	---	246,480	78,761	6,518	3,050,164	23,033	1,581,872	334,339	5,321,167	2,346.03	24.75
Lafayette	---	11,000	---	---	---	---	---	---	11,000	11.00	---
Lafourche	---	6,574,715	---	38,347	1,770	11,256	1,863,989	789,842	9,279,919	7,273.54	---
LaSalle	14,074	110,381	89,968	53,999	10,571,902	879,126	1,674,455	4,303,353	17,683,793	7,473.51	28.55
Lincoln	1,370	31,229	187,321	9,650	6,170,541	906,928	1,553,996	1,074,518	9,935,553	4,423.71	63.51
Livingston	---	512,118	3,670	323,307	26,448,811	2,692,674	5,836,814	7,696,343	43,513,737	18,711.90	438.13

1950  
TIMBER PRODUCTION BY SPECIES AND PARISHES  
(NEW RATES)

PARISH	PED GUM	CYPRESS	WHITE OAK	ASH & HICKORY	PINE	COW OAK	TUPELO, ETC.	OTHER HARDWOODS	TOTAL FEET	TAX	PENALTY
Madison	53,131	887,782	999	862,389	---	---	1,770,570	22,565,796	26,140,667	7,699.80	2.04
Morehouse	6,101	60,835	84,404	7,239	1,537,569	248,850	457,836	1,657,542	4,060,376	1,581.86	31.75
Natchitoches	---	944,052	38,440	6,624	13,055,747	276,342	4,042,918	7,185,463	25,549,586	10,460.80	80.05
Orleans	---	---	---	---	2,261,897	---	5,266	1,043	2,268,206	1,132.57	139.26
Ouachita	89,112	135,652	76,981	89,000	4,025,727	489,627	1,979,446	5,099,996	11,985,541	4,440.45	19.37
Flaquemines	---	---	---	---	9,696	---	---	---	9,696	4.85	---
Pointe Coupee	---	462,623	84,563	714,548	21,596	1,224	4,582,100	13,181,377	19,048,031	5,535.56	24.82
Rapides	---	219,252	457,252	290,457	32,499,112	138,974	7,018,162	11,488,049	55,211,258	22,614.84	206.38
Red River	---	33,016	14,707	16	3,782,751	143,387	2,351,110	1,313,351	7,638,338	2,926.86	3.13
Richland	9,098	58,774	87,631	3,751	239,218	---	198,167	1,668,420	2,265,059	749.03	3.10
Sabine	---	48,362	375,805	44,173	33,896,361	2,004,196	5,632,858	4,317,847	46,319,602	20,895.25	58.22
St. Bernard	---	---	---	---	---	---	---	---	---	---	---
St. Charles	---	600,166	---	4,282	---	---	62,062	138,223	804,733	653.47	---
St. Helena	---	197	---	5,091	27,709,040	619,213	1,664,093	3,545,145	33,542,779	15,469.99	24.33
St. James	---	142,434	---	10,673	---	---	82,261	491,260	726,628	293.82	---
St. John	---	281,763	---	18,523	37,954	---	1,160,442	2,674,539	4,173,221	1,273.45	127.26
St. Landry	---	804,797	683,337	698,070	952,745	3,733,505	3,607,114	5,491,606	15,971,174	6,629.43	---
St. Martin	---	100,846	---	5,791	---	6,000	16,063	1,133,829	1,262,529	395.63	---
St. Mary	361	516,861	---	2,169	---	---	1,905,126	117,184	2,541,701	1,024.55	---
St. Tammany	---	632,282	---	12,286	9,926,473	263,780	4,729,548	7,756,770	23,321,139	8,858.81	68.98
Tangipahoa	---	9,248,685	---	7,184	31,201,769	845,606	5,298,377	7,260,067	53,861,688	28,417.74	165.05
Tensas	1,599	428,226	---	544,638	4,603	124,800	4,431,254	18,990,646	24,525,766	6,759.34	.29
Terrebonne	---	656,525	---	36,415	---	---	346,763	163,645	1,203,348	802.42	48.64
Union	1,812	483,389	341,645	34,734	33,470,109	1,424,331	4,512,254	8,076,001	48,344,275	21,448.48	22.22
Vermilion	---	39,198	---	235	7,500	---	351,683	26,029	424,645	137.55	---
Vernon	---	193,192	787,937	74,397	11,046,681	583,455	6,415,986	4,501,947	23,603,595	9,581.69	115.86
Washington	---	544,352	12,000	39,393	8,070,676	927,531	2,850,857	5,901,989	18,346,798	7,272.94	9.70
Webster	---	288,932	65,417	30,173	13,016,405	2,085,839	4,301,873	3,543,464	23,332,103	9,889.47	2.38
W. Baton Rouge	---	56,546	1,652	167,472	9,904	275,949	841,276	2,154,005	3,506,804	1,075.55	---
West Carroll	4,313	29,128	67,590	70,029	246,905	89,830	524,390	4,520,652	5,552,837	1,585.97	30.17
West Feliciana	85,597	746,030	171,493	744,729	2,555,541	1,457,490	3,274,507	11,991,354	21,026,741	7,427.43	24.73
Winn	17,735	151,078	699,536	13,063	26,276,096	1,942,157	4,892,327	5,694,866	39,716,855	17,665.41	129.97
	557,543	35,704,311	7,351,435	9,910,041	486,287,854	31,030,476	159,827,541	333,025,711	1,063,694,912	433,079.03	3,007.37

1950

PULPWOOD PRODUCTION BY PARISHES

NEW RATES

PARISH	CORDS	TAX	PENALTY	PARISH	CORDS	TAX	PENALTY
Acadia	2,315.44	347.26	---	33. Madison	4,583.94	687.55	---
Aiken	21,770.78	3,265.57	---	34. Morehouse	14,265.12	2,139.63	---
Ascension	414.09	62.11	---	35. Natchitoches	21,632.66	3,244.93	---
Assumption	---	---	---	36. Orleans	---	---	---
Azyelles	16.23	2.43	---	37. Ouachita	20,940.81	3,141.09	---
Azuregard	9,481.53	1,422.22	---	38. Plaquemines	---	---	---
Bienville	38,649.10	5,797.34	---	39. Pointe Coupee	---	---	---
Bossier	29,420.90	4,413.13	---	40. Rapides	40,133.28	6,020.02	---
Caldo	17,512.39	2,626.99	---	41. Red River	7,304.92	1,095.76	---
Calcasieu	11,134.52	1,670.24	---	42. Richland	646.47	96.99	---
Caldwell	16,103.54	2,415.50	---	43. Sabine	33,531.79	5,029.81	---
Cameron	---	---	---	44. St. Bernard	---	---	---
Catahoula	200.32	30.04	---	45. St. Charles	---	---	---
Claiborne	25,457.25	3,818.55	1.16	46. St. Helena	18.56	2.78	---
Concordia	136.55	20.48	---	47. St. James	---	---	---
DeCade	18,871.32	2,830.75	---	48. St. John	---	---	---
DeBaton Rouge	1,795.66	269.35	---	49. St. Landry	1,133.25	169.97	---
DeW. Carroll	3,702.30	555.35	---	50. St. Martin	---	---	---
DeW. Feliciana	19,790.78	2,968.66	---	51. St. Mary	---	---	---
DeW. Evangeline	15,693.34	2,354.01	---	52. St. Tammany	30,358.15	4,553.74	3.44
DeW. Franklin	252.31	37.84	---	53. Tangipahoa	46,150.17	6,922.51	---
DeW. Grant	18,739.47	2,810.98	---	54. Tensas	145.03	21.76	---
DeW. Iberia	360.95	54.14	---	55. Terrebonne	---	---	---
DeW. Iberville	---	---	---	56. Union	62,979.57	9,446.88	---
DeW. Jackson	44,797.81	6,719.63	---	57. Vermilion	---	---	---
DeW. Jefferson	---	---	---	58. Vernon	12,671.54	1,900.71	---
DeW. Jeff. Davis	9,013.38	1,352.03	---	59. Washington	20,059.98	3,009.01	---
DeW. Lafayette	---	---	---	60. Webster	21,554.21	3,233.18	1.08
DeW. Lafourche	---	---	---	61. W. Baton Rouge	16.82	2.53	---
DeW. LaSalle	14,753.42	2,213.07	---	62. West Carroll	2,305.82	345.89	---
DeW. Lincoln	20,033.56	3,004.96	---	63. West Feliciana	3,218.65	483.82	---
DeW. Livingston	30,724.40	4,608.66	---	64. Winn	47,778.13	7,165.97	---
				TOTAL	762,573.21	114,385.88	5.68



1950

SUMMARY OF  
TIMBER PRODUCTION BY SPECIES

	FED GUM	CYPRESS	WHITE OAK	ASH & HICKORY	PINE	COW OAK	TUPELO, ETC.	OTHER HARDWOODS	TOTAL FEET	TAX	PENALTY
Old Rate	---	10,000	---	---	2,544,901	---	---	131,300	2,686,201	321.11	41.49
New Rate	<u>557,543</u>	<u>35,714,311</u>	<u>7,351,435</u>	<u>9,910,041</u>	<u>486,287,854</u>	<u>31,030,476</u>	<u>159,827,541</u>	<u>333,025,711</u>	<u>1,063,694,912</u>	<u>433,079.03</u>	<u>3,007.37</u>
TOTAL	557,543	35,714,311	7,351,435	9,910,041	488,832,755	31,030,476	159,827,541	333,157,011	1,066,381,113	433,400.14	3,048.86

SUMMARY OF  
PULPWOOD PRODUCTION

	CORDS	TAX	PENALTY
Old Rate	---	---	---
New Rate	<u>762,573.21</u>	<u>114,385.88</u>	<u>5.68</u>
TOTAL	762,573.21	114,385.88	5.68

GRAND TOTAL STATE PRODUCTION

	SAW TIMBER	TAX	PENALTY	PULPWOOD	TAX	PENALTY
Old Rate	2,686,201	321.11	41.49	---	---	---
New Rate	<u>1,063,694,912</u>	<u>433,079.03</u>	<u>3,077.37</u>	<u>762,573.21</u>	<u>114,385.88</u>	<u>5.68</u>
Timber Contracts	<u>50,514,601</u>	<u>49,202.14</u>	<u>---</u>	<u>97,594.18</u>	<u>14,639.20</u>	<u>---</u>
Grand Totals	1,116,895,714	\$482,602.28	\$3,118.86	860,167.39	\$129,025.08	\$5.68

1950  
SEVERANCE TAX ON TIMBER CONSERVATION CONTRACTS  
BY PARISHES BY QUARTERS

QUARTER	TIMBER Bd.Ft.	TAX	PULPWOOD Cords	TAX
<u>ALLEN PARISH</u>				
1.	1,808,191	1,850.75	17.25	2.59
2	2,608,037	2,666.48	440.75	66.11
3	1,319,564	1,273.96	1,211.00	181.65
4	953,745	951.05	22.50	3.38
<u>CALDWELL PARISH</u>				
1	---	---	---	---
2	---	---	---	---
3	23,550	13.90	---	---
4	---	---	---	---
<u>E. FELICIANA PARISH</u>				
1	---	---	637.86	95.68
2	---	---	242.12	36.31
3	---	---	---	---
4	---	---	---	---
<u>LASALLE PARISH</u>				
1	36,831	41.29	---	---
2	28,606	17.16	---	---
3	67,880	63.56	---	---
4	481,956	461.64	---	---
<u>LIVINGSTON PARISH</u>				
1	4,563,790	4,385.57	8,174.53	1,226.17
2	3,404,099	3,219.26	9,829.20	1,474.37
3	3,839,858	3,748.77	14,454.58	2,168.18
4	6,576,086	5,892.04	13,702.01	2,055.43
<u>MOREHOUSE PARISH</u>				
1	1,505,001	1,526.08	1,320.16	198.02
2	946,103	966.92	1,101.90	165.29
3	1,609,419	1,562.99	1,445.76	216.86
4	2,334,154	2,110.35	1,356.37	203.46
<u>RAPIDES PARISH</u>				
1	---	---	---	---
2	---	---	---	---
3	144,896	103.54	---	---
4	96,788	71.91	---	---
<u>ST. HELENA PARISH</u>				
1	1,957,292	2,238.83	1,666.23	249.94
2	2,443,828	2,700.02	1,155.72	173.36
3	1,596,855	1,743.57	1,116.94	167.54
4	738,425	723.80	1,429.97	214.50
<u>ST. TAMMANY PARISH</u>				
1	42,611	51.31	---	---
2	102,553	123.06	---	---
3	294,098	352.92	---	---
4	324,831	389.80	---	---

1950  
SEVERANCE TAX ON TIMBER CONSERVATION CONTRACTS  
BY PARISHES BY QUARTERS

QUARTER	TIMBER Bd.Ft.	TAX	PULPWOOD Cords	TAX
<u>TANGIPAHOA PARISH</u>				
1	---	---	---	---
2	---	---	---	---
3	---	---	---	---
4	235,708	265.90	---	---
<u>WASHINGTON PARISH</u>				
1	742,374	655.39	6,441.61	966.23
2	1,578,026	1,511.50	8,679.05	1,301.83
3	722,915	512.23	11,507.65	1,726.15
4	223,118	173.00	11,641.02	1,746.15
<u>WINN PARISH</u>				
1	1,032,042	931.18	---	---
2	1,710,005	1,707.93	---	---
3	2,082,906	2,141.88	---	---
4	2,338,460	2,052.10	---	---
<hr/>				
TOTAL				
1	11,688,132	11,680.90	18,257.64	2,738.63
2	12,821,257	12,912.33	21,448.74	3,217.27
3	11,701,941	11,517.32	29,735.93	4,460.33
4	14,303,271	13,091.59	28,151.87	4,222.92
<hr/>				
GRAND TOTAL	50,514,601	\$ 49,202.14	97,594.18	\$ 14,639.20

1951

TIMBER PRODUCTION

IN

LOUISIANA

RELEASED BY

LOUISIANA FORESTRY COMMISSION

JAMES E MIXON

STATE FORESTER

PUBLISHED

JUNE 1952

1951

## TIMBER PRODUCTION BY SPECIES AND PARISHES

PARISH	RED GUM	CYPRESS	WHITE OAK	ASH & HICKORY	PINE	COW OAK	TUPELO, ETC.	OTHER HARDWOODS	TOTAL FEET	TAX	PENALTY
1. Acadia	-----	57,505	-----	92,300	3,898,347	269,093	1,827,158	754,229	6,898,632	2,857.50	61.16
2. Allen	3,280	251,909	270,266	81,305	15,218,661	259,605	3,740,043	2,465,961	22,291,030	9,848.71	24.15
3. Ascension	-----	150,402	-----	22,204	169,497	4,717	2,218,237	3,933,819	6,498,876	1,792.21	16.85
4. Assumption	-----	1,659,733	-----	506	-----	1,000	2,607,896	1,285,332	5,554,467	2,633.92	-----
5. Avoyelles	-----	452,917	154,912	1,250,619	918,664	153,714	4,434,463	14,792,493	22,157,782	6,889.74	32.29
6. Beauregard	-----	258,166	1,112,402	86,830	10,489,381	815,590	3,684,215	6,078,399	22,524,983	9,498.70	174
7. Bienville	-----	121,812	185,898	35,909	18,933,221	828,281	7,935,099	9,408,910	37,449,130	14,478.63	64.57
8. Bossier	-----	91,648	-----	69	11,139,937	676,431	4,748,599	3,814,298	20,470,982	8,140.63	11.99
9. Caddo	-----	70,232	-----	80,213	8,426,257	434,104	986,139	3,012,021	13,008,966	5,511.76	10.05
10. Calcasieu	1,135	881,437	162,620	165	8,684,639	236,118	6,151,967	1,765,388	17,883,469	6,980.40	96.94
11. Caldwell	488	215,871	1,107,636	840,848	7,173,084	193,813	4,245,987	11,353,222	25,130,949	9,478.44	57.93
12. Cameron	-----	-----	-----	-----	-----	-----	-----	-----	-----	-----	-----
13. Catahoula	40,007	451,430	186,215	521,483	3,313,719	192,056	5,320,602	20,831,613	30,857,125	9,379.70	2.39
14. Claiborne	-----	43,505	286,045	5,461	6,251,587	102,882	980,909	4,304,885	11,975,274	4,602.85	18.24
15. Concordia	50,586	809,909	7,398	1,231,048	391	-----	4,373,221	26,698,787	33,171,340	9,529.16	33.81
16. DeSoto	-----	30,879	66,409	2,153	13,750,271	1,320,772	2,281,718	3,766,309	21,218,511	9,083.75	5.64
17. E. Baton Rouge	-----	290,154	144,800	454,114	3,252,475	416,877	2,976,606	9,150,410	16,685,436	5,624.23	61.79
18. E. Carroll	-----	203,598	-----	143,943	-----	-----	338,978	6,365,148	7,051,667	1,963.62	25.15
19. E. Feliciana	-----	1,298	1,402	36,153	7,585,936	62,753	1,000,837	5,929,172	14,617,551	5,586.50	28.00
20. Evangeline	-----	51,180	402,991	176,047	21,627,347	158,087	2,937,290	2,244,793	27,597,735	12,693.43	56.12
21. Franklin	11,373	766,410	59,877	484,867	1,399,666	627,916	3,014,188	15,732,707	22,097,004	6,907.57	-----
22. Grant	23,146	901,571	49,598	27,715	10,485,505	16,920	4,433,788	7,189,527	23,127,770	9,164.43	71.74
23. Iberia	-----	10,487	-----	-----	-----	-----	-----	1,286	11,773	10.80	-----
24. Iberville	-----	1,405,523	-----	174,491	-----	510,663	4,582,543	4,134,786	10,808,006	3,966.09	-----
25. Jackson	279	79,065	299,557	136,092	15,666,098	3,123,254	5,235,944	4,987,556	29,527,845	12,393.32	47.88
26. Jefferson	-----	806,364	-----	5,927	40,060	22,350	232,190	225,044	1,331,935	956.35	-----
27. Jeff. Davis	-----	160,857	32,958	-----	3,673,446	63,381	553,421	207,926	4,691,989	2,252.69	9.45
28. Lafayette	-----	12,500	-----	-----	-----	-----	5,000	-----	17,500	13.75	-----
29. Lafourche	-----	7,944,785	9,029	68,668	46,320	-----	2,467,384	462,682	10,998,868	8,760.95	100.64
30. LaSalle	44,672	26,115	177,324	223,961	11,368,343	1,425,830	2,702,481	6,019,432	21,988,158	9,015.89	30.48
31. Lincoln	439	68,278	289,012	7,855	6,475,820	1,567,081	2,164,305	2,189,171	12,761,961	5,473.62	18.68
32. Livingston	-----	612,642	766	335,984	35,322,258	3,988,378	11,165,580	9,082,908	60,508,516	25,350.58	98.77

1951

TIMBER PRODUCTION BY SPECIES AND PARISHES

PARISH	RED GUM	CYPRESS	WHITE OAK	ASH & HICKORY	PINE	COW OAK	TUPELO, ETC.	OTHER HARDWOODS	TOTAL FEET	TAX	PENALTY
33. Madison	-----	640,100	-----	414,982	584	67,890	1,046,429	12,493,529	14,663,514	4,370.52	.44
34. Morehouse	1,883	232,522	76,157	61,941	1,991,573	152,631	745,527	4,131,127	7,393,361	2,649.24	12.06
35. Natchitoches	-----	501,627	295,593	14,603	16,154,415	386,799	6,855,510	11,466,908	35,675,455	13,658.31	31.17
36. Orleans	4,620	-----	-----	-----	1,491,368	-----	565	-----	1,496,553	752.75	-----
37. Ouachita	28,412	311,777	108,644	11,532	4,391,309	844,644	1,867,799	5,858,933	13,423,050	5,021.27	4.80
38. Plaquemines	-----	15,803	-----	13,910	-----	-----	259,818	288,846	578,377	163.39	-----
39. Pointe Coupee	-----	321,165	126,372	931,156	22,602	439	3,073,814	11,849,439	16,324,987	4,888.43	-----
40. Rapides	-----	381,777	162,024	268,406	31,928,123	307,627	6,672,047	11,727,743	51,447,747	21,462.78	32.81
41. Red River	-----	59,357	4,754	-----	2,829,394	35,099	985,970	2,754,159	6,678,733	2,433.88	-----
42. Richland	6,917	32,383	22,911	85,429	24,137	283,927	364,680	2,398,769	3,219,153	962.85	.69
43. Sabine	-----	74,029	454,959	53,669	31,134,699	959,660	6,111,388	5,473,786	44,262,190	19,512.53	17.44
44. St. Bernard	-----	16,403	-----	64	-----	-----	13,721	4,081	34,269	20.91	-----
45. St. Charles	-----	272,825	-----	14,002	-----	-----	94,184	146,135	527,146	343.42	-----
46. St. Helena	-----	31,299	-----	2,979	15,269,567	1,561,322	921,826	4,952,614	22,739,607	9,917.78	187.41
47. St. James	-----	-----	-----	-----	-----	-----	-----	160,818	160,818	40.21	-----
48. St. John	-----	689,334	-----	126,063	-----	-----	896,174	1,285,088	2,996,659	1,329.21	10.85
49. St. Landry	-----	742,254	444,403	809,739	1,147,738	815,795	3,885,429	9,237,570	17,082,928	6,056.57	30.06
50. St. Martin	-----	191,249	1,100	2,871	-----	3,500	132,968	1,254,160	1,585,848	543.40	.10
51. St. Mary	104	205,619	-----	4,674	-----	-----	1,186,421	165,549	1,562,367	547.30	-----
52. St. Tammany	7,771	188,896	120,731	42,819	17,376,075	375,726	4,889,558	6,608,119	29,609,695	12,102.92	1.87
53. Tangipahoa	-----	11,904,288	-----	754	38,918,022	400,804	5,005,035	8,783,221	65,012,124	35,012.01	82.54
54. Tensas	53,447	531,566	-----	361,112	4,163	-----	3,621,711	19,326,601	23,898,600	6,621.69	.44
55. Terrebonne	-----	1,306,535	-----	-----	-----	-----	871,448	47,618	2,225,601	1,502.54	29.1
56. Union	4,624	340,907	257,813	26,218	28,557,077	1,682,950	4,613,886	9,317,952	44,801,427	19,228.32	3.1
57. Vermilion	-----	124,331	-----	28,940	-----	7,346	465,759	314,268	940,644	328.63	3.50
58. Vernon	-----	186,771	1,004,235	76,304	9,526,252	183,968	4,944,279	5,981,301	21,903,110	8,772.44	13.32
59. Washington	-----	153,278	2,345	52,205	8,488,058	954,227	4,496,406	5,375,839	19,522,358	7,383.84	41.25
60. Webster	-----	166,395	51,040	32,681	12,224,071	1,475,601	6,190,977	5,113,523	25,254,288	9,917.08	49.09
61. W. Baton Rouge	-----	91,231	15,352	98,961	-----	-----	1,080,986	1,348,678	2,635,208	788.23	1.45
62. W. Carroll	869	52,759	13,176	265,011	174,198	21,564	948,394	5,248,878	6,724,849	1,912.69	6.31
63. W. Feliciana	-----	628,931	56,455	1,684,023	2,748,158	908,817	2,852,208	9,907,303	18,785,895	6,966.72	23.13
64. Winn	-----	171,381	827,883	175,017	20,518,616	3,862,319	8,886,197	9,376,820	43,818,233	17,886.81	91.76
TOTAL	284,052	39,454,974	9,053,062	12,186,995	470,231,129	32,764,321	183,327,902	360,597,589	1,107,900,024	443,938.59	1,833.71

1951

PULPWOOD PRODUCTION BY PARISHES

PARISH	CORDS	TAX	PENALTY	PARISH	CORDS	TAX	PENALTY
1. Acadia	6,346.90	952.04	----	33. Madison	9,093.93	1,364.07	----
2. Allen	30,961.60	4,644.21	----	34. Morehouse	14,111.54	2,116.60	----
3. Ascension	562.19	84.32	----	35. Natchitoches	22,839.83	3,425.97	----
4. Assumption	-----	-----	----	36. Orleans	-----	-----	----
5. Avoyelles	2,210.61	331.57	----	37. Ouachita	28,048.57	4,207.25	----
6. Beauregard	18,447.53	2,767.15	----	38. Plaquemines	-----	-----	----
7. Bienville	41,027.46	6,154.17	----	39. Pointe Coupee	457.92	68.67	----
8. Bossier	37,497.85	5,624.73	----	40. Rapides	47,764.68	7,164.73	----
9. Caddo	26,802.91	4,020.53	----	41. Red River	9,597.36	1,439.61	----
10. Calcasieu	13,997.71	2,099.65	----	42. Richland	482.26	72.33	----
11. Caldwell	34,289.36	5,143.37	----	43. Sabine	44,711.65	6,706.78	----
12. Cameron	-----	-----	----	44. St. Bernard	-----	-----	----
13. Catahoula	9,692.07	1,453.84	----	45. St. Charles	31.93	4.79	----
14. Claiborne	34,064.86	5,109.77	.40	46. St. Helena	888.90	133.33	----
15. Concordia	11,382.93	1,707.43	----	47. St. James	-----	-----	----
16. DeSoto	34,256.39	5,138.66	1.07	48. St. John	-----	-----	----
17. E. Baton Rouge	2,101.49	315.17	----	49. St. Landry	1,853.26	277.97	----
18. E. Carroll	1,568.88	235.36	----	50. St. Martin	-----	-----	----
19. E. Feliciana	25,954.80	3,893.26	----	51. St. Mary	-----	-----	----
20. Evangeline	20,739.89	3,110.99	----	52. St. Tammany	32,553.25	4,882.99	----
21. Franklin	3,766.00	564.93	----	53. Tangipahoa	52,719.68	7,908.09	----
22. Grant	20,174.13	3,026.07	----	54. Tensas	4,820.15	723.00	----
23. Iberia	161.99	24.30	----	55. Terrebonne	-----	-----	----
24. Iberville	-----	-----	----	56. Union	71,926.62	10,788.81	----
25. Jackson	48,189.05	7,228.23	----	57. Vermilion	-----	-----	----
26. Jefferson	-----	-----	----	58. Vernon	11,083.99	1,662.64	----
27. Jeff. Davis	7,218.17	1,082.61	----	59. Washington	31,862.45	4,779.38	----
28. Lafayette	-----	-----	----	60. Webster	24,170.34	3,625.58	----
29. Lafourche	-----	-----	----	61. W. Baton Rouge	-----	-----	----
30. LaSalle	23,499.83	3,524.96	----	62. W. Carroll	2,953.68	442.99	----
31. Lincoln	26,261.50	3,939.20	----	63. W. Feliciana	1,921.30	288.20	----
32. Livingston	25,396.40	3,809.51	46.33	64. Winn	66,875.74	10,031.00	----
				TOTAL	987,341.53	148,100.81	47.80

1951

SEVERANCE TAX ON TIMBER CONSERVATION CONTRACTS  
BY PARISHES BY QUARTERS

<u>QUARTER</u>	<u>TIMBER</u> <u>(Bd.Ft.)</u>	<u>TAX</u>	<u>PULPWOOD</u> <u>(Cords)</u>	<u>TAX</u>
<u>ALLEN PARISH</u>				
1	1,559,313	1,620.91	724.61	130.44
2	1,269,375	1,438.74	739.75	133.15
3	669,563	951.86	341.28	61.43
4	1,895,557	2,499.42	1,090.20	196.24
<u>CALCASIEU PARISH</u>				
1	-----	-----	-----	-----
2	192,890	250.86	-----	-----
3	101,329	101.68	-----	-----
4	-----	-----	-----	-----
<u>CALDWELL PARISH</u>				
1	-----	-----	-----	-----
2	293,942	379.70	-----	-----
3	-----	-----	-----	-----
4	-----	-----	-----	-----
<u>EAST FELICIANA PARISH</u>				
1	-----	-----	-----	-----
2	-----	-----	-----	-----
3	-----	-----	-----	-----
4	-----	-----	148.17	26.67
<u>LASALLE PARISH</u>				
1	327,629	464.72	-----	-----
2	89,952	119.84	-----	-----
3	22,835	27.54	-----	-----
4	-----	-----	-----	-----
<u>LIVINGSTON PARISH</u>				
1	3,284,306	3,820.55	12,204.00	2,196.72
2	4,377,885	4,707.97	13,331.13	2,399.60
3	4,415,171	4,820.43	14,565.14	2,621.72
4	3,859,004	5,068.09	18,488.30	3,327.89
<u>MOREHOUSE PARISH</u>				
1	1,258,350	1,650.51	839.55	151.12
2	1,675,375	1,757.75	1,018.88	184.32
3	2,206,703	1,867.63	720.85	129.75
4	2,678,308	2,516.99	836.05	150.49
<u>ST. HELENA PARISH</u>				
1	313,925	334.97	1,947.48	350.91
2	237,776	253.62	1,799.94	323.99
3	565,307	523.87	1,837.32	330.72
4	157,291	132.39	1,545.46	278.18
<u>ST. TAMMANY PARISH</u>				
1	129,450	194.17	29.00	5.22
2	122,889	203.34	42.00	7.56
3	-----	-----	-----	-----
4	-----	-----	160.81	28.95



1951

SEVERANCE TAX ON TIMBER CONSERVATION CONTRACTS  
BY PARISHES BY QUARTERS

QUARTER	TIMBER (Bd.Ft.)	TAX	PULPWOOD (Cords)	TAX
<u>TANGIPAHOA PARISH</u>				
1	-----	-----	-----	-----
2	-----	-----	-----	-----
3	167,333	228.84	-----	-----
4	213,602	313.42	81.25	14.62
<u>WASHINGTON PARISH</u>				
1	322,592	257.76	9,059.66	1,630.74
2	238,847	229.97	9,399.24	1,691.87
3	138,766	64.38	5,783.91	1,041.09
4	424,112	397.14	8,881.52	1,598.68
<u>WINN PARISH</u>				
1	1,345,412	1,698.10	-----	-----
2	1,910,675	2,439.00	-----	-----
3	1,512,058	1,747.13	-----	-----
4	4,488,786	5,150.75	-----	-----
<hr/>				
TOTAL				
1	8,540,977	10,041.69	24,804.30	4,465.15
2	10,409,606	11,780.79	26,330.94	4,740.49
3	9,799,065	10,333.36	8,700.02	4,184.71
4	13,716,660	16,078.20	31,231.76	5,621.72
<hr/>				
GRAND TOTAL	42,466,308	\$48,234.04	91,067.02	\$19,012.07

	SAWTIMBER (Total Ft.)	TAX	PENALTY
Regular Severance Timber Contracts	1,107,900,024	443,938.59	1,833.71
	<u>42,466,308</u>	<u>48,234.04</u>	-----
GRAND TOTALS	1,150,366,332	\$492,172.63	\$1,833.71


	PULPWOOD (Cords)	TAX	PENALTY
Regular Severance Timber Contracts	987,341.53	148,100.81	47.80
	<u>91,067.02</u>	<u>19,067.02</u>	-----
GRAND TOTALS	1,078,408.55	\$167,167.83	\$47.80

19 52

TIMBER PRODUCTION

IN

LOUISIANA



RELEASED BY

LOUISIANA FORESTRY COMMISSION

JAMES E. MIXON

STATE FORESTER

PUBLISHED

JUNE 1953

1952

TIMBER PRODUCTION BY SPECIES AND PARISHES

PARISH	RED GUM	CYPRESS	WHITE OAK	ASH & HICKORY	PINE	COW OAK	TUPELO, ETC.	OTHER HARDWOODS	TOTAL FEET	TAX	PENALTY
1. Acadia	191	45,833	27,335	24,059	5,312,843	190,950	948,044	949,338	7,498,593	3,317.89	97.60
2. Allen		123,725	309,187	30,950	9,809,371	246,530	2,737,861	1,850,431	15,108,057	6,631.76	9.50
3. Ascension		25,347		13,464	69,700	21,200	592,204	3,023,663	3,745,578	979.86	
4. Assumption		721,196	96	114,482		27,502	79,387	1,107,618	2,050,281	1,117.64	7.54
5. Avoyles		677,284	185,486	1,087,623	297,601	106,172	1,754,302	13,813,699	17,922,167	5,772.36	1.73
6. Beauregard		367,008	1,120,490	60,026	7,735,436	572,355	4,529,034	4,526,076	18,910,425	7,950.31	140.0
7. Bienville		355,548	62,930	38,631	13,807,391	412,574	4,732,910	4,746,337	24,156,321	9,862.13	13.98
8. Bossier		84,803			9,954,852	135,866	3,618,349	1,741,861	15,535,731	6,470.59	8.83
9. Caddo		18,180	104,387	8,375	5,420,296	559,930	1,424,474	2,355,158	9,890,800	4,063.91	3.83
10. Calcasieu		194,699	106,383	3,436	8,819,677	75,582	3,981,257	639,243	13,820,277	5,668.23	30.72
11. Caldwell	6,526	642,856	210,916	536,108	4,553,181	361,020	1,624,088	17,701,954	25,636,649	8,554.46	60.52
12. Cameron											
13. Catahoula	29,657	361,864	82,510	327,117	1,540,549	96,523	1,635,431	14,033,449	18,107,100	5,469.31	8.65
14. Claiborne		42,771	90,173	1,627	6,146,080		1,156,753	2,714,661	10,152,065	4,175.06	101.58
15. Concordia	48,030	889,219	596	825,256			4,554,682	17,518,609	23,836,392	7,099.13	10.35
16. DeSoto		19,394	63,146	25,136	9,609,048	680,499	1,869,819	3,256,435	15,523,477	6,527.37	8.77
17. E. Baton Rouge		98,268	42,645	263,759	1,700,782	212,604	3,827,005	13,396,718	19,541,781	5,601.34	6.45
18. E. Carroll	491	472,752		120,649			59,242	14,212,027	14,865,161	4,131.79	.17
19. E. Feliciana				2,028	9,532,026	286,512	654,523	1,894,207	12,369,296	5,548.00	52.31
20. Evangeline		200,549	274,961	82,092	19,825,180	150,669	2,046,928	1,819,391	24,399,770	11,491.92	17.26
21. Franklin	4,261	294,982	4,160	644,150	570,828	5,401	1,998,512	8,206,427	11,728,721	3,593.60	12.46
22. Grant	5,226	962,116	25,144	11,187	11,461,501	14,176	1,733,130	4,634,410	18,846,890	8,333.26	2.4
23. Iberia		13,246		1,982					15,228	14.22	
24. Iberville		1,303,355	798	527,596		1,504,594	3,144,349	6,679,955	13,160,647	4,908.21	12.58
25. Jackson		16,008	56,974	68,704	8,409,950	1,183,396	2,812,603	2,807,448	15,355,083	6,326.23	53.19
26. Jefferson		461,303		1,557	23,462		17,606	353,462	857,390	566.96	
27. Jeff. Davis		132,960	111,462	10,814	3,372,340	28,424	704,758	813,165	5,173,923	2,044.86	38.72
28. Lafayette											
29. Lafourche		8,037,539		33,637			3,144,305	1,264,348	12,479,829	9,164.97	3.08
30. LaSalle	16,886	83,053	66,622	189,037	7,805,055	883,515	1,816,429	5,157,987	16,018,584	6,404.66	124.64
31. Lincoln	118	15,285	45,058	898	3,164,580	492,257	2,223,863	1,567,133	7,509,192	2,680.47	13.06
32. Livingston		525,230		243,367	36,784,534	1,835,824	9,603,319	8,128,372	57,120,646	24,451.23	285.67

## TIMBER PRODUCTION BY SPECIES AND PARISHES

PARISH	RED GUM	CYPRESS	WHITE OAK	ASH & HICKORY	PINE	COW OAK	TUPELO, ETC.	OTHER HARDWOODS	TOTAL FEET	TAX	PENALTY
33. Madison	3,144	755,713		363,481	2,980		1,754,141	7,844,921	10,724,380	3,433.60	1.12
34. Morehouse	9,317	733,181	98,776	23,696	1,393,026	42,429	1,182,956	8,346,945	11,830,326	3,963.89	261.25
35. Natchitoches		366,165	3,452	23,439	12,365,640	709,694	4,589,940	8,788,063	26,846,403	10,269.15	70.09
36. Orleans		475			1,795,660				1,796,135	898.30	
37. Ouachita	14,179	293,735	41,183	52,927	3,554,856	308,103	2,864,691	2,920,480	10,050,154	3,773.27	1.45
38. Plaquemines		2,062		7,942		126	177,605	412,725	600,460	155.66	
39. Pointe Coupee		333,111	176,685	1,226,999		3,610	3,472,294	9,732,237	14,944,936	4,733.02	62.99
40. Rapides		378,327	175,038	324,034	33,215,993	104,461	7,382,010	10,125,065	51,704,928	21,726.69	124.57
41. Red River		58,449		43,531	3,414,116	191,857	767,752	3,699,106	8,174,811	3,010.77	
42. Richland	11,249	76,775	11,008	78,622	20,290	8,501	373,129	2,320,691	2,900,265	851.26	
43. Sabine		47,098	441,386	27,154	32,384,186	839,872	5,432,814	5,071,040	44,243,550	19,746.55	
44. St. Bernard							7,042		7,042	1.76	
45. St. Charles		96,532		1,631	25,000		181,330	44,366	348,859	166.68	
46. St. Helena					6,839,845	30,340	344,728	4,831,250	12,046,163	4,729.05	72.83
47. St. James		21,569					2,089,601	224,949	2,336,119	600.19	
48. St. John		71,705		75,595	1,955		267,616	1,265,991	1,682,862	512.78	29.63
49. St. Landry		719,854	124,750	1,120,904	384,033	333,711	3,433,779	11,363,418	17,480,449	5,743.02	12.71
50. St. Martin		149,764		182,811			239,838	1,595,855	2,168,268	745.75	
51. St. Mary		240,168	320	8,763			584,481	35,207	868,939	401.98	
52. St. Tammany		425,356		4,005	14,669,790	207,427	4,739,333	10,291,083	30,336,994	11,625.37	45.13
53. Tangipahoa		6,178,887	89,153	696	36,704,552	495,593	4,539,000	4,351,591	52,359,472	27,091.73	232.71
54. Tensas	1,140	817,501		338,187	32,509	23,070	2,380,087	18,346,407	21,938,901	6,282.33	1.7
55. Terrebonne		1,104,993		521	1,186,545		266,781	256,160	2,815,000	1,829.38	4.59
56. Union	4,521	492,496	522,818	24,510	32,469,883	1,508,957	4,019,794	8,035,610	47,078,589	20,958.89	13.61
57. Vermilion		36,104		17,457		1,261	225,026	312,595	592,443	184.24	5.68
58. Vernon		103,584	463,931	38,340	7,410,186	103,799	1,916,735	3,474,207	13,510,782	5,701.07	
59. Washington		223,441	6,440	128,767	5,597,052	977,493	3,624,997	4,710,953	15,269,143	5,698.45	107.00
60. Webster		385,301	23,594	49,623	10,231,689	606,812	3,822,724	2,581,566	17,701,309	7,136.93	3.03
61. W. Baton Rouge		21,432	77,051	56,732		62,602	876,881	1,220,343	2,315,041	696.64	
62. W. Carroll	1,609	94,271		404,356	993,805	9,329	1,146,172	5,437,189	8,086,731	2,479.90	11.52
63. W. Feliciana		1,818,814	39,084	1,986,953	2,175,737	505,488	3,369,210	12,593,698	22,488,984	8,679.76	97.10
64. Winn	1,025	417,764	622,789	112,817	18,209,194	3,362,015	7,544,701	7,644,306	37,914,611	15,710.44	247.41
TOTALS	157,570	33,651,000	5,908,917	12,022,242	410,804,785	20,520,625	142,642,355	318,791,609	944,499,103	\$378,460.23	\$2,551.74

1952

PULPWOOD PRODUCTION BY PARISHES

PARISH	CORDS	TAX	PENALTY	PARISH	CORDS	TAX	PENALTY
1. Acadia	3,769.68	569.50	_____	33. Madison	7,674.24	1,151.15	_____
2. Allen	18,319.99	2,747.96	_____	34. Morehouse	9,230.01	1,384.45	_____
3. Ascension	704.19	105.64	_____	35. Natchitoches	33,477.67	5,021.70	_____
4. Assumption	_____	_____	_____	36. Orleans	13.94	2.09	_____
5. Avoyelles	1,780.94	267.14	_____	37. Ouachita	19,419.51	2,912.62	_____
6. Beauregard	18,806.97	2,821.07	_____	38. Plaquemines	_____	_____	_____
7. Bienville	49,338.98	7,400.98	_____	39. Pointe Coupee	109.84	16.47	_____
8. Bossier	44,917.02	6,737.74	_____	40. Rapides	51,945.04	7,791.75	_____
9. Caddo	26,601.15	3,990.09	_____	41. Red River	8,284.99	1,242.76	_____
10. Calcasieu	14,674.67	2,201.25	_____	42. Richland	3,494.96	524.20	_____
11. Caldwell	55,781.74	8,367.29	_____	43. Sabine	53,018.48	7,952.86	_____
12. Cameron	_____	_____	_____	44. St. Bernard	_____	_____	_____
13. Catahoula	13,989.39	2,098.38	_____	45. St. Charles	_____	_____	_____
14. Claiborne	38,964.57	5,844.75	_____	46. St. Helena	4,169.73	625.49	_____
15. Concordia	18,459.05	2,768.88	_____	47. St. James	_____	_____	_____
16. DeSoto	46,612.57	6,991.89	_____	48. St. John	_____	_____	_____
17. E. Baton Rouge	2,052.11	307.84	_____	49. St. Landry	2,032.49	304.86	_____
18. E. Carroll	701.48	105.23	_____	50. St. Martin	_____	_____	_____
19. E. Feliciana	27,341.55	4,101.18	_____	51. St. Mary	_____	_____	_____
20. Evangeline	23,014.32	3,452.14	_____	52. St. Tammany	30,937.43	4,640.65	_____
21. Franklin	5,313.87	797.07	_____	53. Tangipahoa	59,666.02	8,949.91	_____
22. Grant	24,376.85	3,656.53	_____	54. Tensas	8,390.88	1,258.61	_____
23. Iberia	_____	_____	_____	55. Terrebonne	_____	_____	_____
24. Iberville	_____	_____	_____	56. Union	95,232.84	14,284.79	_____
25. Jackson	44,997.70	6,749.42	_____	57. Vermilion	_____	_____	_____
26. Jefferson	_____	_____	_____	58. Vernon	16,815.94	2,522.42	_____
27. Jeff. Davis	5,997.75	899.65	_____	59. Washington	27,995.16	4,199.27	_____
28. Lafayette	_____	_____	_____	60. Webster	22,766.83	3,415.09	_____
29. Lafourche	122.89	18.43	_____	61. W. Baton Rouge	47.83	7.18	_____
30. LaSalle	22,134.33	3,320.17	_____	62. W. Carroll	2,208.62	331.28	_____
31. Lincoln	32,704.84	4,905.03	_____	63. W. Feliciana	2,781.67	417.30	_____
32. Livingston	45,501.41	6,825.31	_____	64. Winn	66,657.51	9,998.07	_____
				<u>TOTAL</u>	1,113,378.64	\$167,005.53	_____

1952

SEVERANCE TAX ON TIMBER CONSERVATION CONTRACTS  
BY PARISHES BY QUARTERS

<u>QUARTER</u>	<u>TIMBER (BD. FT.)</u>	<u>TAX</u>	<u>PULPWOOD (CORDS)</u>	<u>TAX</u>
<u>ALLEN PARISH</u>				
1.	905,020	1,204.06	601.00	108.18
2.	1,282,489	1,635.80	300.15	54.01
3.	1,095,046	1,075.15	208.75	37.59
4.	1,144,784	1,227.84	155.44	27.98
<u>BEAUREGARD PARISH</u>				
1.	_____	_____	_____	_____
2.	_____	_____	_____	_____
3.	_____	_____	_____	_____
4.	11,769	17.65	_____	_____
<u>CALCASIEU PARISH</u>				
1.	_____	_____	_____	_____
2.	_____	_____	_____	_____
3.	32,379	53.09	_____	_____
4.	49,181	65.53	_____	_____
<u>CALDWELL PARISH</u>				
1.	173,363	235.47	_____	_____
2.	_____	_____	_____	_____
3.	_____	_____	_____	_____
4.	_____	_____	_____	_____
<u>E. FELICIANA PARISH</u>				
1.	_____	_____	1,043.98	187.91
2.	_____	_____	_____	_____
3.	_____	_____	_____	_____
4.	_____	_____	409.37	73.68
<u>LASALLE PARISH</u>				
1.	_____	_____	_____	_____
2.	5,265	3.16	_____	_____
3.	9,126	13.69	_____	_____
4.	255,732	375.99	_____	_____
<u>LIVINGSTON PARISH</u>				
1.	2,777,550	3,175.20	17,174.14	3,091.35
2.	3,592,503	4,754.68	16,585.41	2,985.38
3.	3,281,084	4,396.34	16,904.92	3,042.89
4.	4,442,128	5,473.14	16,059.45	2,890.71
<u>MOREHOUSE PARISH</u>				
1.	1,120,662	1,485.63	1,144.54	206.02
2.	1,242,467	1,660.64	1,261.76	227.12
3.	2,159,111	1,918.51	1,194.37	214.99
4.	1,865,906	2,037.16	1,445.56	260.20
<u>ST. HELENA PARISH</u>				
1.	427,363	460.59	1,368.77	246.38
2.	419,974	297.15	1,222.09	219.98
3.	346,626	348.12	1,041.79	187.52
4.	348,280	239.67	937.08	168.67

1952

SEVERANCE TAX ON TIMBER CONSERVATION CONTRACTS  
BY PARISHES BY QUARTERS

QUARTER	TIMBER (BD. FT.)	TAX	PULPWOOD (CORDS)	TAX
<u>ST. TAMMANY PARISH</u>				
1.				
2.	168,500	252.72	195.00	35.10
3.				
4.	147,292	220.94	151.00	27.18
<u>TANGIPAHOA PARISH</u>				
1.	128,893	210.53		
2.	343,445	492.06		
3.	7,971	11.96		
4.	237,829	345.83		
<u>WASHINGTON PARISH</u>				
1.	6,535	2.74	7,326.34	1,318.74
2.	205,570	188.11	11,792.05	2,122.57
3.	149,174	115.25	9,709.36	1,747.68
4.	170,265	123.51	11,770.77	2,118.74
<u>WINN PARISH</u>				
1.	2,561,990	3,493.27		
2.	3,012,244	3,841.19		
3.	4,553,287	5,518.87		
4.	4,653,301	6,087.67		
<hr/>				
TOTALS				
1.	8,101,376	10,267.49	28,658.77	5,158.58
2.	10,272,457	13,125.51	31,356.46	5,644.16
3.	11,633,864	13,450.98	29,059.19	5,230.67
4.	13,326,467	16,214.93	30,928.67	5,567.16
<hr/>				
GRAND TOTAL	43,334,104	53,058.91	120,003.09	21,600.57

S U M M A R Y

SAWTIMBER

	Total Ft.	Tax	Penalty
Regular Severance Timber Contracts	944,499,103	\$378,460.23	\$2,551.74
	43,334,104	53,058.91	
TOTAL	987,833,207	\$431,519.14	\$2,551.74

PULPWOOD

Regular Severance Timber Contracts	1,113,378.64	\$167,005.53	
	120,003.09	21,600.57	
TOTAL	1,233,381.73	\$188,606.10	

19 53

TIMBER PRODUCTION  
IN  
LOUISIANA

---

---

---

---

---

---

---

---

RELEASED BY  
LOUISIANA FORESTRY COMMISSION

JAMES E. MIXON  
STATE FORESTER  
PUBLISHED  
MAY 1954



1953

TIMBER PRODUCTION BY SPECIES AND PARISHES

PARISH	RED GUM	CYPRESS	WHITE OAK	ASH & HICKORY	PINE	COW OAK	TUPELO, ETC.	OTHER HARDWOODS	TOTAL FEET	TAX	PENALTY.
1. Acadia		15,814	22,055	14,507	3,510,787	23,097	962,597	513,986	5,062,843	2,184.19	39.91
2. Allen	2,630	72,158	467,677	49,814	9,640,809	125,749	2,728,390	1,858,235	14,945,462	6,611.13	
3. Ascension		46,279		97,432	67,000	15,000	1,081,150	4,253,479	5,560,340	1,494.00	52.16
4. Assumption		1,205,117		40,681			1,453,669	785,311	3,484,778	1,795.37	
5. Avoyelles		690,801	65,525	1,046,031	1,103,017	127,703	1,267,130	12,509,043	16,809,250	5,601.82	11.01
6. Beauregard		492,964	863,892	54,153	9,148,809	337,990	5,659,838	2,149,493	18,707,139	8,093.27	6.23
7. Bienville		236,277	44,166	76,624	15,270,955	175,982	4,468,397	4,176,913	24,449,314	10,222.63	
8. Bossier		381,338		4,257	7,893,144		3,283,367	3,227,489	14,789,595	5,958.77	53.11
9. Caddo		2,208	2,760	8,118	2,177,801	281,337	815,002	1,454,917	4,742,143	1,807.86	9.20
10. Calcasieu	1,800	295,347	14,023	81	8,911,881	50,975	3,282,313	86,926	12,643,346	5,327.34	4.76
11. Caldwell	11,564	100,663	717	128,259	2,953,595	2,939	766,203	4,474,642	8,438,582	2,997.77	9.91
12. Cameron											
13. Catahoula	20,710	252,521	48,321	278,930	601,532	128,713	1,259,713	10,957,060	13,547,500	3,960.37	16.28
14. Claiborne			124,918		3,696,632		497,974	2,375,096	6,694,620	2,691.50	9.02
15. Concordia	91,567	962,327		1,013,353			3,782,775	19,745,236	25,595,258	7,741.69	40.73
16. DeSoto		50,373	115,101	11,848	7,912,569	389,841	1,711,873	3,560,439	13,752,044	5,643.70	3.86
17. E. Baten Rouge		96,866	1,613	169,191	1,874,748	99,118	1,750,728	5,789,121	9,781,385	3,097.19	28.21
18. E. Carroll	532	299,455		245,351			306,066	8,829,562	9,680,966	2,768.15	6.86
19. E. Feliciana			6,833	40,160	4,724,587	176,870	2,647,389	2,937,900	10,533,739	3,884.26	
20. Evangeline		93,656	238,002	144,210	12,439,759	185,730	2,243,372	1,571,806	16,916,535	7,706.25	26.72
21. Franklin	6,869	652,108		288,396	1,543,811	91,278	2,046,973	9,225,922	13,855,357	4,514.46	89.98
22. Grant		579,049	13,127	24,724	7,755,951	285,454	1,491,905	3,949,854	14,099,164	5,902.02	34.50
23. Iberia		12,727		277			113,408	53,595	180,007	54.66	
24. Iberville		974,338		928,027		1,302,095	2,068,073	7,775,523	13,048,056	4,782.32	9.66
25. Jackson		132,882	63,293	51,592	9,874,706	876,497	2,564,172	3,909,329	17,472,471	7,228.96	19.87
26. Jefferson		19,516		1,120	39,146		73,962	65,202	198,946	74.71	
27. Jeff. Davis		90,851	24,579	7,088	1,124,152	48,634	387,960	128,831	1,812,095	836.29	
28. Lafayette		16,353		16,406			104,213	54,713	191,685	68.44	
29. Lafourche		6,038,745		7,855			2,910,476	673,290	9,630,366	6,940.65	
30. LaSalle	49,058	62,592	62,901	26,978	8,778,448	520,089	1,513,384	5,543,279	16,556,729	6,598.99	49.40
31. Lincoln	2,190	10,388	38,598	23,549	2,856,494	526,106	2,615,755	2,266,630	8,339,710	2,982.27	15.25
32. Livingston		329,565		232,661	18,941,206	856,534	8,862,326	7,390,264	36,612,556	14,465.98	155.05

TIMBER PRODUCTION BY SPECIES AND PARISHES

PARISH	RED GUM	CYPRESS	WHITE OAK	ASH & HICKORY	PINE	COW OAK	TUPELO, ETC.	OTHER HARDWOODS	TOTAL FEET	TAX	PENALTY
33. Madison	6,999	829,716	21,185	375,330	338		1,526,102	13,263,635	16,023,305	4,840.49	2.56
34. Morehouse	4,647	453,006	177,154	83,307	2,076,924	34,938	1,170,748	13,041,949	17,042,673	5,282.45	42.76
35. Natchitoches		317,842	16,589	36,816	8,887,602	118,823	4,017,274	7,702,186	21,097,132	7,795.35	34.69
36. Orleans		9,127						9,127	9,127	9.13	
37. Ouachita	20,681	284,611	2,000	40,657	2,462,415	186,377	5,622,407	3,759,250	12,378,398	4,008.99	31.04
38. Plaquemines		3,853		91,429			316,221	1,518,498	1,930,001	531.11	
39. Pointe Coupee		270,973	131,442	782,365			2,856,834	10,431,716	14,473,330	4,311.35	28.62
40. Rapides		300,691	264,062	419,108	33,138,544	203,750	6,442,347	11,999,755	52,768,257	22,149.74	32.00
41. Red River		104,522	32,554	8,711	2,114,569		576,310	1,886,207	4,722,873	1,816.52	
42. Richland	2,070	121,498		45,047	69,406	10,150	446,899	1,150,362	1,845,432	597.51	
43. Sabine		48,103	625,764	20,679	28,424,921	3,227,206	4,195,328	6,850,323	43,392,324	19,276.84	56.16
44. St. Bernard							6,007		6,007	1.50	
45. St. Charles		452,191		11,304	142,500		158,673	70,786	835,454	589.28	
46. St. Helena					6,160,282		164,100	2,195,260	8,519,642	3,670.01	228.78
47. St. James		2,387					3,508,805	114,816	3,626,008	908.29	
48. St. John		544,851		51,671			400,530	204,012	1,201,064	734.74	
49. St. Landry		897,977	483,138	735,934	101,358	204,600	3,665,658	10,630,795	16,719,460	5,660.24	
50. St. Martin		331,353		141,273	4,978		495,950	934,140	1,907,694	797.33	
51. St. Mary		94,378	56,514	23,851			799,849	390,333	1,364,925	466.36	
52. St. Tammany		315,533	172	26,007	12,914,246	1,013,726	1,588,210	4,737,259	20,595,153	8,881.13	48.55
53. Tangipahoa		5,337,466		62	26,810,961	243,942	3,646,051	18,137,612	54,176,094	24,311.41	316.68
54. Tensas	343	743,071		763,554	3,980	46,935	2,347,932	22,915,864	26,821,679	7,657.64	
55. Terrebonne		943,057		6,050	784,781		249,287	225,716	2,208,891	1,458.73	
56. Union	1,174	444,270	503,443	300,376	23,798,117	1,217,140	4,308,858	8,096,024	38,669,402	16,720.29	27.79
57. Vermilion		71,486	2,440	39,955			1,365,371	363,105	1,842,357	535.98	
58. Vernon		18,881	37,250	95,539	9,661,922	89,569	1,091,723	5,152,379	16,147,263	6,564.90	55.24
59. Washington	617	7,611		27,978	3,956,915	837,633	2,342,121	2,146,135	9,319,010	3,549.48	110.14
60. Webster		683,068	29,045	35,727	8,508,295	922,560	2,798,261	3,370,330	16,347,286	6,939.85	4.69
61. W. Baton Rouge		42,220	51,110	132,625	33,000	8,529	507,182	3,274,769	4,049,435	1,159.03	
62. W. Carroll	771	48,030	4,493	315,239	323,260	4,000	1,515,075	5,179,265	7,390,133	2,126.11	40.89
63. W. Feliciana		683,861	6,258	1,167,152	1,878,951	875,558	3,437,315	11,982,655	20,031,750	6,797.73	32.21
64. Winn		185,587	222,080	68,754	15,510,550	1,561,363	5,014,416	8,232,248	30,794,998	12,239.01	63.37
<b>TOTAL</b>	<b>224,222</b>	<b>28,804,498</b>	<b>4,884,794</b>	<b>10,878,173</b>	<b>330,609,454</b>	<b>17,434,530</b>	<b>131,302,397</b>	<b>312,250,470</b>	<b>836,388,538</b>	<b>326,425.53</b>	<b>1,867.17</b>

1953

PULPWOOD PRODUCTION BY PARISHES

PARISH	CORDS	TAX	PENALTY	PARISH	CORDS	TAX	PENALTY
1. Acadia	2,834.71	\$ 425.20	_____	33. Madison	6,650.15	\$ 997.57	_____
2. Allen	19,105.26	2,865.79	_____	34. Morehouse	15,695.21	2,354.27	_____
3. Ascension	2,720.87	408.15	_____	35. Natchitoches	43,394.81	6,509.32	_____
4. Assumption	_____	_____	_____	36. Orleans	_____	_____	_____
5. Avoyelles	3,882.54	582.42	_____	37. Ouachita	27,758.93	4,163.82	_____
6. Beauregard	21,571.73	3,235.81	_____	38. Plaquemines	_____	_____	_____
7. Bienville	61,855.96	9,278.49	_____	39. Pointe Coupee	555.84	83.39	_____
8. Bossier	46,232.83	6,935.05	_____	40. Rapides	57,188.16	8,578.26	_____
9. Caddo	30,742.69	4,611.39	_____	41. Red River	12,280.12	1,842.03	_____
10. Calcasieu	12,585.96	1,887.91	_____	42. Richland	6,730.29	1,009.58	_____
11. Caldwell	51,745.81	7,761.85	_____	43. Sabine	62,073.95	9,311.21	_____
12. Cameron	_____	_____	_____	44. St. Bernard	_____	_____	_____
13. Catahoula	13,048.86	1,957.33	_____	45. St. Charles	_____	_____	_____
14. Claiborne	36,462.69	5,469.52	_____	46. St. Helena	4,995.63	751.09	_____
15. Concordia	23,809.59	3,571.46	_____	47. St. James	_____	_____	_____
16. DeSoto	60,871.12	9,130.84	_____	48. St. John	_____	_____	_____
17. E. Baton Rouge	3,233.07	484.94	_____	49. St. Landry	394.52	59.19	_____
18. E. Carroll	2,389.47	358.43	_____	50. St. Martin	_____	_____	_____
19. E. Feliciana	24,006.77	3,601.07	_____	51. St. Mary	_____	_____	_____
20. Evangeline	15,103.87	2,265.69	_____	52. St. Tammany	26,854.40	4,028.19	_____
21. Franklin	4,815.43	722.32	_____	53. Tangipahoa	64,234.58	9,635.27	_____
22. Grant	21,549.62	3,232.41	_____	54. Tensas	11,397.82	1,709.66	_____
23. Iberia	_____	_____	_____	55. Terrebonne	60.00	9.00	_____
24. Iberville	_____	_____	_____	56. Union	102,899.70	15,434.48	_____
25. Jackson	49,085.17	7,362.36	_____	57. Vermilion	_____	_____	_____
26. Jefferson	_____	_____	_____	58. Vernon	21,486.80	3,223.07	_____
27. Jeff. Davis	4,398.80	660.05	_____	59. Washington	30,777.07	4,616.58	_____
28. Lafayette	_____	_____	_____	60. Webster	26,583.54	3,987.46	6.41
29. Lafourche	_____	_____	_____	61. W. Baton Rouge	442.94	66.43	_____
30. LaSalle	23,250.99	3,487.66	_____	62. W. Carroll	1,241.83	186.27	_____
31. Lincoln	34,509.29	5,176.34	_____	63. W. Feliciana	5,751.38	862.78	_____
32. Livingston	23,510.42	3,526.57	_____	64. Winn	104,976.46	15,745.81	_____
				TOTAL	1,227,747.65	\$184,163.78	6.41

1953

SEVERANCE TAX ON TIMBER CONSERVATION CONTRACTS  
BY PARISHES BY QUARTERS

QUARTER	TIMBER (BD. FT.)	TAX	PULPWOOD (CORDS)	TAX
<u>ALIEN PARISH</u>				
1.	764,246	\$ 903.09	2.55	.46
2.	1,085,038	1,345.23	13.76	2.47
3.	1,305,466	1,562.23	69.39	12.49
4.	1,355,461	1,649.87	34.12	6.14
<u>CALCASIEU PARISH</u>				
1.	7,705	11.47	_____	_____
2.	_____	_____	_____	_____
3.	_____	_____	_____	_____
4.	_____	_____	_____	_____
<u>CALDWELL PARISH</u>				
1.	_____	_____	_____	_____
2.	220,159	309.15	_____	_____
3.	1,884,341	2,256.14	_____	_____
4.	_____	_____	_____	_____
<u>E. FELICIANA PARISH</u>				
1.	_____	_____	214.91	38.68
2.	_____	_____	_____	_____
3.	_____	_____	_____	_____
4.	_____	_____	678.44	122.12
<u>LASALLE PARISH</u>				
1.	_____	_____	_____	_____
2.	25,765	38.65	_____	_____
3.	554,473	809.36	_____	_____
4.	_____	_____	_____	_____
<u>LIVINGSTON PARISH</u>				
1.	2,820,291	3,288.41	13,086.41	2,355.55
2.	3,609,110	4,023.18	17,476.84	3,145.83
3.	3,171,795	2,988.54	18,558.36	3,340.50
4.	2,786,945	2,767.69	14,815.73	2,666.83
<u>MOREHOUSE PARISH</u>				
1.	1,485,557	2,098.95	1,704.56	306.82
2.	1,433,038	2,116.88	1,523.03	274.15
3.	1,339,067	1,416.43	1,513.15	272.37
4.	1,933,829	1,944.94	1,458.44	262.52
<u>ST. HELENA PARISH</u>				
1.	591,260	675.95	1,158.10	208.46
2.	478,118	494.50	1,129.15	203.25
3.	523,391	446.99	1,950.16	351.03
4.	635,935	512.62	1,158.08	208.45
<u>ST. LANDRY PARISH</u>				
1.	127,195	79.26	_____	_____
2.	_____	_____	_____	_____
3.	_____	_____	_____	_____
4.	_____	_____	_____	_____

SEVERANCE TAX ON TIMBER CONSERVATION CONTRACTS  
BY PARISHES BY QUARTERS

<u>QUARTER</u>	<u>TIMBER (BD. FT.)</u>	<u>TAX</u>	<u>PULPWOOD (CORDS)</u>	<u>TAX</u>
<u>ST. TAMMANY PARISH</u>				
1.	29,476	44.21	_____	_____
2.	21,940	32.91	_____	_____
3.	16,549	24.82	_____	_____
4.	62,986	94.48	_____	_____
<u>TANGIPAHOA PARISH</u>				
1.	522,662	774.73	_____	_____
2.	513,396	751.10	_____	_____
3.	439,853	608.50	_____	_____
4.	362,288	506.55	_____	_____
<u>WASHINGTON PARISH</u>				
1.	34,749	30.43	9,722.01	1,749.96
2.	17,783	11.94	15,589.84	2,806.17
3.	301,764	152.74	16,465.90	2,963.86
4.	60,585	27.97	10,595.50	1,907.20
<u>WINN PARISH</u>				
1.	2,263,548	2,809.39	_____	_____
2.	3,023,015	3,748.71	_____	_____
3.	3,013,381	3,036.30	_____	_____
4.	4,360,881	5,255.27	_____	_____
<hr/>				
<b>TOTALS</b>				
1.	8,646,689	10,715.89	25,888.54	4,659.93
2.	10,427,362	12,872.25	35,732.62	6,431.87
3.	12,550,080	13,302.05	38,556.96	6,940.25
4.	11,558,910	12,759.39	28,740.31	5,173.26
<hr/>				
<b>GRAND TOTAL</b>	<b>43,183,041</b>	<b>\$ 49,649.58</b>	<b>128,918.43</b>	<b>\$23,205.31</b>

S U M M A R Y

SAWTIMBER

	<b>Total Feet</b>	<b>Tax</b>	<b>Penalty</b>
Regular Severance Timber Contracts	836,388,538 43,183,041	\$326,425.53 49,649.58	\$1,867.17 _____
<b>Total</b>	<b>879,571,579</b>	<b>\$376,075.11</b>	<b>\$1,867.17</b>

PULPWOOD


	<b>Cords</b>	<b>Tax</b>	<b>Penalty</b>
Regular Severance Timber Contracts	1,227,747.65 128,918.43	\$184,163.78 23,205.31	\$ 6.41 _____
<b>Total</b>	<b>1,356,666.08</b>	<b>\$207,369.09</b>	<b>\$ 6.41</b>

1954

TIMBER PRODUCTION

IN

LOUISIANA



RELEASED BY

LOUISIANA FORESTRY COMMISSION

JAMES E. MIXON  
STATE FORESTER  
PUBLISHED  
MAY 1955

1954

## TIMBER PRODUCTION BY SPECIES AND PARISHES

PARISH	RED GUM	CYPRESS	WHITE OAK	ASH & HICKORY	PINE	COW OAK	TUPELO, ETC.	OTHER HARDWOODS	TOTAL FEET	TAX	PENALTY
1. Acadia	10,026	20,405	78,750	59,717	1,379,176		525,527	366,870	2,440,471	\$ 1,066.65	\$ 7.25
2. Allen		84,112	621,792	66,859	10,556,873	284,252	3,129,546	2,698,993	17,442,427	7,633.70	11.15
3. Ascension		74,296		38,719	12,000	40,870	1,058,598	3,003,257	4,227,740	1,145.25	
4. Assumption		489,235		112,738		1,114	247,238	926,954	1,777,279	867.84	
5. Avoyelles	4,000	1,095,970	77,086	782,156	577,875	136,433	2,706,376	17,663,679	23,043,575	7,215.34	488.60
6. Beauregard		490,897	966,606	99,909	9,202,242	2,018,927	4,462,537	3,487,103	20,728,221	9,129.84	159.17
7. Bienville		251,179	110,311	189,708	16,060,025	79,893	4,263,919	4,449,495	25,404,530	10,752.11	6.92
8. Bossier		74,986		3,591	5,300,539	60,000	3,042,754	2,608,262	11,090,132	4,170.70	4.18
9. Caddo		47,456			2,303,849	53,620	881,332	941,123	4,227,420	1,681.88	5.98
10. Calcasieu		426,964	38,679		5,920,551	289,023	3,631,923	356,480	10,663,620	4,549.75	8.73
11. Caldwell	13,451	119,016	27,656	35,146	3,068,178	6,363	1,012,960	3,192,181	7,474,951	2,781.53	.08
12. Cameron											
13. Catahoula	13,688	377,682	7,007	115,282	454,035	36,750	2,123,981	14,215,548	17,343,973	4,822.01	9.27
14. Claiborne		21,699	14,159	5,556	2,681,581	750	445,834	2,299,372	5,468,951	2,067.75	2.72
15. Concordia	122,801	783,003	15,046	731,169	709		4,070,753	16,517,877	22,241,358	6,678.14	1.26
16. DeSota		48,515	76,500	2,828	7,115,593	317,277	1,463,812	2,838,140	11,862,665	4,918.97	21.82
17. E. Baton Rouge		141,469	487	274,036	929,007	145,671	2,367,659	7,315,156	11,173,485	3,305.37	
18. E. Carroll		263,216		169,114			293,650	7,885,902	8,611,882	2,434.91	3.40
19. E. Feliciana		586		39,856	6,882,757	25,632	631,080	2,636,318	10,216,229	4,273.52	3.45
20. Evangeline		10,939	23,163	57,090	9,914,062	13,240	1,377,331	1,071,187	12,467,062	5,651.74	28.18
21. Franklin	8,040	700,882		341,087	262,332	26,445	2,052,142	8,818,744	12,209,672	3,830.15	19.40
22. Grant		269,614	22,137	153,098	9,384,476	133,195	2,425,213	5,456,629	17,844,362	7,028.65	
23. Iberia		139,635			7,500		471,559	119,758	738,452	291.23	
24. Iberville		1,583,215	81	839,179		900,074	944,335	7,673,551	11,940,435	4,817.16	
25. Jackson		45,718	172,155	16,869	14,019,167	977,526	2,276,155	4,075,963	21,583,553	9,317.27	7.74
26. Jefferson		54,121		15,477	5,000		18,459	18,307	111,364	77.42	24.52
27. Jeff. Davis		109,136	9,509	4,689	1,395,792	370	627,149	82,246	2,228,891	998.48	
28. Lafayette											
29. Lafourche		4,420,284	1,055	18,251			734,103	620,400	5,794,093	4,773.66	
30. LaSalle		114,451	38,236	27,522	4,800,595	302,575	1,151,557	4,544,554	10,985,276	4,157.55	86.75
31. Lincoln	5,786 540	22,241	763		3,902,950	220,647	1,456,594	1,667,773	7,271,508	2,866.71	6.02
32. Livingston		152,767		317,299	13,989,674	558,793	5,489,057	9,391,359	29,898,949	11,385.55	59.17

1954

TIMBER PRODUCTION BY SPECIES AND PARISHES

PARISH	RED GUM	GYPRESS	WHITE OAK	ASH & HICKORY	PINE	COW OAK	TUPELO, ETC.	OTHER HARDWOODS	TOTAL FEET	TAX	PENALTY
33. Madison		1,225,894	6,758	540,539	40,000		2,201,317	12,597,035	16,611,543	\$ 5,357.71	\$
34. Morehouse	18,266	534,698	16,872	204,383	2,146,075	8,816	966,596	9,625,614	13,521,320	4,458.16	81.32
35. Natchitoches		233,785	2,371	34,610	7,971,769	371,263	2,212,438	4,447,636	15,273,372	6,098.97	7.45
36. Orleans								37,401	37,401	9.35	
37. Ousachita	7,964	135,937		77,644	2,886,778	29,407	2,656,835	4,806,026	10,600,591	3,504.46	40.74
38. Plaquemine		7,657		112,570			308,794	1,107,217	1,536,236	446.10	
39. Pointe Coupee		564,891	55,197	768,377	10,000	632	2,067,968	8,533,092	12,000,157	3,816.92	131.31
40. Rapides		941,005	194,788	470,044	23,140,416	207,269	7,302,352	11,727,741	48,983,615	20,420.66	3.07
41. Red River		65,873		1,624	2,816,194	47,159	414,834	1,526,567	4,872,251	1,984.15	
42. Richland	1,641	245,595	577	33,386	39,472	19,175	367,795	1,249,620	1,957,271	707.22	
43. Sabine		215,043	402,686	33,817	23,172,896	529,730	2,947,231	4,617,177	31,918,550	14,386.34	4.51
44. St. Bernard											
45. St. Charles		84,187		3,444	47,500		18,272	115,863	269,269	144.05	
46. St. Helena					2,593,328		193,657	851,181	3,938,166	1,632.82	16.77
47. St. James		29,755		7,438			2,787,700	415,995	3,240,888	836.27	
48. St. John		1,987,644		43,623			1,433,284	259,044	3,723,595	2,443.46	
49. St. Landry		575,874	255,098	600,408	182,920	385,810	3,733,673	12,268,014	18,001,797	5,566.58	36.73
50. St. Martin		90,205	4,144	2,776			20,388	1,932,653	2,050,166	584.68	6.97
51. St. Mary		294,858	24,372	38,512			931,635	352,226	1,641,603	669.08	
52. St. Tammany		48,180			10,641,729	1,350,219	4,515,513	7,794,457	24,350,098	9,122.80	30.28
53. Tangipahoa		5,597,407			24,492,703	528,099	1,353,128	10,659,760	42,631,097	21,110.63	181.99
54. Tensas	247	488,210		456,124	2,483		1,184,027	13,881,043	16,012,134	4,598.16	
55. Terrebonne		573,747	464	253	1,700		205,753	116,963	898,880	655.93	
56. Union	10,029	677,320	78,255	81,272	23,854,100	734,121	4,184,547	6,950,140	36,569,784	15,909.31	73.83
57. Vermilion		1,143		55,652	630,650	18,094	905,233	658,082	2,268,854	758.10	
58. Vernon		5,957	17,317	4,389	11,174,015	22,874	1,601,716	4,261,407	17,087,615	7,090.87	
59. Washington		95,585		102,322	4,538,232	774,204	2,759,838	2,905,614	11,175,795	4,244.94	10.45
60. Webster		674,561	14,025	40,733	11,284,331	961,531	2,178,611	2,756,963	17,910,805	8,075.86	40.41
61. W. Baton Rouge		102,520	42,256	314,081		152,773	397,743	4,012,704	5,032,085	1,564.31	
62. W. Carroll	276	64,536		360,218	322,876		82,578	4,897,721	5,728,205	1,716.25	2.67
63. W. Feliciana		173,780	38,162	1,353,169	1,346,156	35,031	3,230,185	11,806,817	17,984,300	5,676.89	
64. Winn	1,225	85,261	260,850	53,663	20,032,362	1,314,001	2,975,166	11,278,705	36,001,233	14,537.45	99.21
TOTAL	217,980	28,254,895	3,715,370	10,312,016	308,495,223	14,130,698	111,821,940	295,393,662	772,341,794	\$302,819.31	\$1,733.58



1954

PULPWOOD PRODUCTION BY PARISHES

PARISH	CORDS	TAX	PENALTY	PARISH	CORDS	TAX	PENALTY
1. Acadia	3,735.21	\$ 560.30	\$ _____	33. Madison	8,232.13	\$ 1,234.96	\$ _____
2. Allen	25,345.04	3,801.75	_____	34. Morehouse	17,455.53	2,618.13	_____
3. Ascension	61.91	9.28	_____	35. Natchitoches	78,326.95	11,749.44	_____
4. Assumption	_____	_____	_____	36. Orleans	_____	_____	_____
5. Avoyelles	2,922.81	438.42	_____	37. Ouachita	38,604.93	5,790.67	_____
6. Beauregard	20,005.31	3,000.89	_____	38. Plaquemine	_____	_____	_____
7. Bienville	64,700.28	9,705.20	_____	39. Pointe Coupee	2,492.93	373.94	_____
8. Bossier	46,972.33	7,045.91	_____	40. Rapides	54,477.88	8,171.72	_____
9. Caddo	22,199.43	3,330.00	_____	41. Red River	23,900.17	3,585.04	_____
10. Calcasieu	13,726.29	2,059.01	_____	42. Richland	3,017.45	452.64	_____
11. Caldwell	27,479.11	4,122.02	_____	43. Sabine	70,753.70	10,613.28	_____
12. Cameron	_____	_____	_____	44. St. Bernard	_____	_____	_____
13. Catahoula	17,599.19	2,639.91	_____	45. St. Charles	_____	_____	_____
14. Claiborne	42,093.61	6,314.24	_____	46. St. Helena	1,678.80	251.80	_____
15. Concordia	26,316.71	3,947.52	_____	47. St. James	_____	_____	_____
16. DeSota	45,044.23	6,756.79	_____	48. St. John	_____	_____	_____
17. E. Baton Rouge	1,233.33	185.01	_____	49. St. Landry	446.18	66.90	_____
18. E. Carroll	3,034.85	455.23	_____	50. St. Martin	_____	_____	_____
19. E. Feliciana	21,708.18	3,256.24	_____	51. St. Mary	_____	_____	_____
20. Evangeline	11,823.92	1,774.34	_____	52. St. Tammany	28,927.48	4,339.13	_____
21. Franklin	10,477.25	1,571.62	_____	53. Tangipahoa	87,328.76	13,099.51	_____
22. Grant	29,911.56	4,486.69	_____	54. Tensas	16,866.53	2,530.02	_____
23. Iberia	_____	_____	_____	55. Terrebonne	_____	_____	_____
24. Iberville	_____	_____	_____	56. Union	102,317.97	15,347.63	_____
25. Jackson	47,722.40	7,158.40	_____	57. Vermilion	_____	_____	_____
26. Jefferson	_____	_____	_____	58. Vernon	35,458.61	5,318.88	_____
27. Jeff. Davis	2,410.22	361.57	_____	59. Washington	37,340.32	5,601.07	_____
28. Lafayette	_____	_____	_____	60. Webster	37,330.79	5,599.68	3.72
29. Lafourche	_____	_____	_____	61. W. Baton Rouge	_____	_____	_____
30. LaSalle	31,670.72	4,750.52	_____	62. W. Carroll	1,795.76	269.37	_____
31. Lincoln	39,848.32	5,977.33	_____	63. W. Feliciana	5,395.11	809.25	_____
32. Livingston	24,741.76	3,711.24	18.45	64. Winn	119,059.43	17,858.72	_____
				TOTAL	1,353,996.88	\$ 203,101.22	\$ 22.17

SEVERANCE TAX ON TIMBER CONSERVATION CONTRACTS  
BY PARISHES

PARISH	TIMBER (BD. FT.)	TAX	PULPWOOD (CORDS)	TAX
Allen	2,488,550	\$ 3,683.34	10,037.20	\$ 1,735.27
Calcasieu	186,373	236.10		
E. Feliciana			411.05	73.99
LaSalle	1,059,054	1,851.14		
Livingston	14,297,287	12,944.86	63,919.65	11,505.54
Morehouse	6,631,560	9,214.24	6,937.09	1,248.68
Rapides				
St. Helena	1,115,196	1,849.57	10,522.13	1,893.98
St. Tammany	1,738,310	2,012.46	1,871.13	336.80
Tangipahoa	1,570,543	2,732.20		
Washington	589,758	299.57	38,758.13	6,976.47
Winn	16,659,489	22,434.09		
<b>GRAND TOTAL</b>	<b>46,336,220</b>	<b>\$ 57,257.57</b>	<b>132,874.38</b>	<b>\$ 23,845.97</b>

S U M M A R Y

SAWTIMBER

	Total Feet	Tax	Penalty
Regular Severance Timber Contracts	772,341,794	\$302,819.31	\$1,733.58
	46,336,220	57,257.57	
<b>Total</b>	<b>818,678,014</b>	<b>\$360,076.88</b>	<b>\$1,733.58</b>

PULPWOOD

	Cords	Tax	Penalty
Regular Severance Timber Contracts	1,353,996.88	\$203,101.22	\$ 22.17
	132,874.38	23,845.97	
<b>Total</b>	<b>1,486,871.26</b>	<b>\$226,947.19</b>	<b>\$ 22.17</b>

1955  
TIMBER PRODUCTION  
IN  
LOUISIANA

---

---

---

---

---

---

---

---

RELEASED BY  
LOUISIANA FORESTRY COMMISSION

*This copy  
has pencil notations.*

JAMES E. MIXON  
STATE FORESTER  
PUBLISHED  
MAY 1956

1955

TIMBER PRODUCTION BY SPECIES AND PARISHES

PARISH	RED GUM	CYPRESS	WHITE OAK COW OAK	ASH	PINE	HICKORY	TIPELO	POPLAR MAGNOLIA	OTHER HARDWOODS	TOTAL FEET	TAX	PENALTY
Acadia	2,790	87,025	584,233	29,921	3,600,851	41,317	687,694	28,058	135,952	5,197,841	\$ 2,361.61	\$-----
Allen	-----	40,329	1,565,007	14,795	9,712,422	9,823	1,845,445	234,161	363,588	13,785,570	6,279.13	-----
Ascension	-----	53,670	2,923,912	26,238	-----	-----	2,624,933	3,699	809,300	6,441,752	1,312.90	-----
Assumption	-----	1,045,600	207,988	2,302	-----	-----	206,872	-----	843,297	2,306,059	821.87	-----
Avozelles	-----	829,893	4,167,396	1,425,076	1,411,389	24,066	2,416,346	2,117	10,718,893	20,995,176	4,879.40	154.01
Beauregard	4,953	334,024	3,721,162	19,069	9,740,778	-----	3,667,654	100,328	547,606	18,135,574	7,272.95	158.92
Bienville	-----	123,799	3,542,336	31,288	17,941,125	15,598	4,245,604	957	563,583	26,464,290	11,787.18	9.38
Bossier	-----	86,483	5,220,356	2,784	6,000,711	-----	2,139,778	-----	527,726	13,977,838	5,064.14	1.34
Caddo	-----	27,021	641,447	14,239	2,130,097	-----	590,157	-----	462,410	3,865,371	1,545.97	-----
Calcasieu	-----	137,960	100,285	-----	6,949,033	-----	1,926,978	3,003	171,500	9,288,759	4,369.00	6.51
Caldwell	9,863	19,373	1,753,210	5,962	3,747,486	4,244	1,062,060	4,636	839,674	7,446,508	2,857.86	1.22
Cameron	-----	-----	-----	-----	-----	-----	-----	-----	-----	-----	-----	-----
Catahoula	5,833	520,109	4,232,916	316,447	524,742	46,061	2,376,562	32,509	10,739,978	18,793,157	3,985.94	-----
Claiborne	73	104,025	347,222	133	1,962,634	-----	273,953	-----	36,242	2,724,282	1,259.80	-----
Concordia	168,861	332,485	5,413,000	2,241,085	293	-----	4,974,467	-----	11,300,757	24,430,948	4,989.99	11.16
De Soto	-----	218,530	1,818,499	156	8,322,254	-----	1,743,329	-----	2,113,971	14,216,739	5,885.38	7.25
E. Baton Rouge	-----	130,592	3,927,890	142,356	621,858	56,520	2,658,930	263,217	2,610,711	10,412,074	2,360.97	-----
East Carroll	-----	156,544	935,368	147,244	-----	-----	449,792	-----	4,959,864	6,648,812	1,304.95	1.00
E. Feliciana	-----	1,678	1,706,456	117,774	12,783,170	85,877	1,415,192	218,343	2,724,914	19,053,404	8,379.15	124.70
Evangeline	-----	14,254	588,896	30,105	6,383,832	17,999	1,148,033	56,893	709,407	4,247,228	1,437.11	1.00
Franklin	6,789	275,173	1,260,260	125,195	48,383	10,612	680,110	-----	2,647,918	5,090,440	1,118.71	-----
Grant	-----	428,089	3,393,211	63,755	11,747,966	3,287	2,295,358	14,521	679,837	18,626,024	7,865.73	2.38
Iberia	-----	9,948	9,920	-----	-----	-----	5,613	-----	1,029	26,510	9.00	-----
Iberville	-----	459,752	2,314,797	208,510	-----	-----	2,044,339	489	6,912,338	11,940,225	2,437.55	9.39
Jackson	-----	13,937	4,203,861	3,738	12,227,895	724	2,139,811	138	1,152,964	19,743,068	8,394.88	31.83
Jefferson	-----	18,594	20,489	-----	10,000	-----	10,230	-----	4,575	63,888	23.29	-----
Jefferson Davis	-----	45,368	416,982	4,517	3,929,148	18,438	1,070,303	18,850	42,071	5,545,677	2,529.82	-----
Lafayette	-----	-----	-----	-----	-----	-----	-----	-----	-----	-----	-----	-----
Lafourche	-----	2,594,922	541,879	152,325	-----	-----	2,271,654	-----	470,536	6,031,316	2,102.95	-----
LaSalle	-----	137,053	3,574,749	33,486	10,442,141	22,406	2,018,584	182,938	2,741,329	19,152,686	7,643.05	-----

1955

TIMBER PRODUCTION BY SPECIES AND PARISHES

PARISH	RED GUM	CYPRESS	WHITE OAK COW OAK	ASH	PINE	HICKORY	TUPELO	POPLAR MAGNOLIA	OTHER HARDWOODS	TOTAL FEET	TAX	PENALTY
Lincoln	261	10,432	2,065,762	171	5,311,840	14,533	1,727,804	-----	397,256	9,528,059	\$3,828.80	\$ -----
Livingston	-----	591,497	5,589,781	621,892	14,724,426	36,906	7,976,804	393,600	5,047,277	34,982,183	12,428.39	12.81
Madison	784	1,495,204	3,959,824	727,243	107,500	235	1,965,010	-----	11,854,689	20,110,489	4,439.90	-----
Morehouse	8,312	360,002	7,353,432	50,824	3,676,586	47,398	916,056	-----	3,070,369	15,482,979	4,654.11	85.87
Natchitoches	-----	103,309	4,031,139	27,131	8,634,444	-----	3,916,563	-----	2,402,457	19,115,043	6,802.32	47.00
Orleans	-----	-----	-----	-----	-----	-----	-----	-----	-----	-----	-----	-----
Ouachita	10,069	240,505	4,202,634	50,465	3,123,914	5,894	1,786,675	-----	1,398,993	10,819,149	3,424.16	3.77
Plaquemine	-----	3,946	31,672	5,210	-----	-----	7,661	-----	49,992	98,481	20.89	-----
Pointe Coupee	67,919	1,074,444	2,181,163	327,859	30,000	-----	3,440,692	434	15,191,883	22,314,394	4,301.79	98.12
Rapides	-----	223,620	6,437,458	333,235	28,346,303	12,431	8,113,723	75,527	4,526,196	48,068,493	19,478.20	39.26
Red River	-----	161,362	880,254	62,976	3,885,644	-----	372,525	-----	1,025,322	6,388,083	2,730.10	-----
Richland	5,867	65,812	4,828,009	55,243	149,893	3,796	1,535,918	81	2,749,687	9,394,306	1,996.34	-----
Sabine	-----	51,456	3,491,044	338	24,152,996	14,945	4,917,351	-----	1,209,730	33,837,860	15,443.69	4.26
St. Bernard	-----	-----	-----	-----	-----	-----	-----	-----	-----	-----	-----	-----
St. Charles	-----	451,226	9,542	26,943	57,500	-----	246,581	461	424,152	1,216,405	413.93	-----
St. Helena	-----	15,432	53,842	-----	5,485,807	-----	917,001	102,434	1,328,168	7,902,684	3,524.86	11.71
St. James	-----	76,461	211,882	3,111	-----	-----	4,120,613	-----	207,652	4,619,719	870.28	-----
St. John	-----	2,114,316	39,259	40,804	-----	-----	242,979	1,090	582,955	3,021,403	1,351.01	-----
St. Landry	-----	278,950	4,333,775	372,988	83,279	32,817	3,289,984	1,027	4,090,175	12,482,995	2,592.40	.66
St. Martin	4,500	136,267	-----	1,637	-----	-----	420,762	-----	1,330,527	1,893,693	395.95	-----
St. Mary	-----	271,449	15,132	269	-----	-----	323,779	-----	8,859	619,488	215.36	-----
St. Tammany	-----	55,507	4,887,712	-----	11,698,813	485	6,286,047	-----	232,628	23,161,192	8,855.59	-----
Tangipahoa	-----	6,437,103	1,621,958	-----	25,104,350	16,117	3,144,570	202,484	12,204,695	48,731,277	20,849.00	9.70
Tensas	31	1,210,880	3,734,542	361,798	13,562	-----	2,252,508	-----	7,524,104	15,097,425	3,367.18	-----
Terrebonne	-----	1,183,402	26,567	371,731	-----	-----	473,155	-----	101,132	2,155,987	855.72	-----
Union	7,344	466,001	7,410,765	13,055	33,909,100	2,328	3,466,345	53,228	2,086,906	47,415,072	21,943.34	10.42
Vermilion	-----	-----	1,475	-----	-----	-----	3,850	-----	475	5,800	1.11	-----
Vernon	-----	13,203	2,229,630	2,914	9,172,438	5,436	2,609,949	74,750	1,155,280	15,263,600	5,399.65	1.98
Washington	9,700	108,683	774,875	18,689	3,390,656	223,600	1,746,663	425,090	1,647,565	8,345,521	2,886.77	156.57
Webster	-----	187,733	2,849,591	30,872	11,578,923	-----	2,892,632	-----	2,653,201	20,192,952	8,235.66	-----

1955

TIMBER PRODUCTION BY SPECIES AND PARISHES

PARISH	RED GUM	CYPRESS	WHITE OAK COW OAK	ASH	PINE	HICKORY	TUPELO	POPLAR MAGNOLIA	OTHER HARDWOODS	TOTAL FEET	TAX	PENALTY
W. Baton Rouge	-----	100,761	1,099,644	184,895	3,535	4,955	2,792,197	12,382	4,321,175	8,519,544	\$1,631.31	\$-----
W. Carroll	-----	33,014	4,222,123	27,489	97,323	189,535	235,219	-----	2,415,001	7,219,704	1,516.54	16.84
W. Feliciana	-----	702,345	3,403,105	1,512,476	2,688,916	409,751	3,067,207	443,187	5,866,130	18,093,117	4,755.63	-----
Winn	-----	34,038	9,584,811	9,272	29,864,168	5,541	4,211,914	10,996	2,284,983	46,005,723	20,080.90	25.75
TOTALS-----	246,030	151,351,242	350,854,933				128,410,518		165,221,584		\$299,571.16	
	40 25,756,524	\$10 10,560,902	30 1,383,675	11	8	8 2,970,628	12	8 836,756,036				\$1,122.13
	9,840.00	540,836.50	1,513,512.40	116,169.90	10,525,647.00	11,069.60	1,027,284.00	35,647.20	1,321,772.80			
<i>Times 5%</i>												
<i>Tax</i>	492.00	27,044.33	75,675.60	5,808.50	526,282.35	553.48	51,364.20	1,782.36	66,088.64			
<i>Tax</i>	221.40	12,169.96	34,054.02	2,613.82	236,827.06	249.08	23,113.89	802.06	29,739.89			

*Old Rate 2 1/4 (1.0225)*

1955

PULPWOOD PRODUCTION BY PARISHES

PARISH	PINE CORDS	TAX	PENALTY	HARDWOOD CORDS	TAX	PENALTY
Acadia	6,265.37	899.87	-----	100.36	\$5.03	-----
Allen	13,712.39	2,056.92	-----	4,106.70	205.36	-----
Ascension	-----	-----	-----	-----	-----	-----
Assumption	-----	-----	-----	-----	-----	-----
Avoyelles	4,702.64	705.40	-----	544.56	27.25	-----
Beauregard	17,192.97	2,578.90	-----	347.79	17.38	-----
Bienville	70,006.17	10,500.58	-----	2,518.03	125.87	-----
Bossier	37,060.21	5,559.12	-----	6,110.66	305.51	-----
Caddo	16,516.75	2,477.58	-----	5,678.20	283.91	-----
Calcasieu	15,278.46	2,291.85	-----	2.65	.13	-----
Caldwell	21,703.92	3,255.83	-----	4,249.45	212.46	-----
Cameron	-----	-----	-----	-----	-----	-----
Catahoula	9,798.18	1,469.70	-----	11,183.55	559.17	-----
Claiborne	52,809.15	7,921.32	-----	399.62	19.98	-----
Concordia	320.26	48.04	-----	30,624.34	1,531.20	-----
DeSoto	50,998.72	7,649.70	-----	-----	-----	-----
E. Baton Rouge	140.52	21.06	-----	4,461.12	223.05	-----
E. Carroll	-----	-----	-----	5,501.15	275.02	-----
E. Feliciana	12,612.26	1,891.89	-----	12,290.85	614.52	-----
Evangeline	16,733.25	2,510.00	-----	908.16	45.40	-----
Franklin	1,254.25	187.24	-----	5,847.76	292.41	-----
Grant	27,532.30	4,129.93	-----	2,913.14	145.59	-----
Iberia	-----	-----	-----	-----	-----	-----
Iberville	-----	-----	-----	-----	-----	-----
Jackson	50,232	7,534.90	-----	1,815.23	90.75	-----
Jefferson	-----	-----	-----	-----	-----	-----
Jefferson Davis	3,123.52	468.51	-----	328.14	16.40	-----
Lafayette	-----	-----	-----	-----	-----	-----
Lafourche	-----	-----	-----	-----	-----	-----
LaSalle	28,445.20	4,266.82	-----	10,823.32	541.18	-----

1955

PULPWOOD PRODUCTION BY PARISHES

PARISH	PINE CORDS	TAX	PENALTY	HARDWOOD CORDS	TAX	PENALTY
Lincoln	34,385.07	5,157.73	-----	4,397.39	\$ 219.88	\$ -----
Livingston	84,722.24	12,708.40	-----	7,533.87	376.69	-----
Madison	100.00	15.00	-----	9,549.94	477.53	-----
Morehouse	12,997.59	1,949.63	-----	9,464.96	473.25	-----
Natchitoches	61,355.08	9,203.25	-----	6,498.49	324.94	-----
Orleans	-----	-----	-----	-----	-----	-----
Cuachita	30,103.79	4,515.68	-----	9,481.22	474.03	-----
Plaquemine	-----	-----	-----	-----	-----	-----
Pointe Coupee	-----	-----	-----	4,436.40	221.87	-----
Rapides	42,777.35	6,416.63	-----	6,074.63	303.78	-----
Red River	22,602.59	3,390.41	-----	-----	-----	-----
Richland	142.67	21.40	-----	1,064.63	53.23	-----
Sabine	70,982.03	10,647.37	-----	-----	-----	-----
St. Bernard	-----	-----	-----	-----	-----	-----
St. Charles	-----	-----	-----	-----	-----	-----
St. Helena	16,428.60	2,464.27	-----	1,827.37	91.37	-----
St. James	-----	-----	-----	-----	-----	-----
St. John	-----	-----	-----	-----	-----	-----
St. Landry	296.52	44.50	-----	12.13	.61	-----
St. Martin	-----	-----	-----	-----	-----	-----
St. Mary	-----	-----	-----	-----	-----	-----
St. Tammany	34,061.08	5,109.17	-----	431.72	21.59	-----
Tangipahoa	68,605.65	10,290.89	-----	5,402.65	270.16	-----
Tensas	-----	-----	-----	23,116.86	1,155.82	-----
Terr ebonne	-----	-----	-----	-----	-----	-----
Union	98,973.89	14,846.06	-----	37,348.25	1,867.44	-----
Vermilion	-----	-----	-----	-----	-----	-----
Vernon	33,906.47	5,085.89	-----	763.96	38.24	-----



1955

PULPWOOD PRODUCTION BY PARISHES

PARISH	PINE CORDS	TAX	PENALTY	HARDWOOD CORDS	TAX	PENALTY
Washington	24,994.48	\$ 3,749.15	\$ -----	4,684.30	\$234.22	\$ -----
Webster	30,740.45	4,611.09	19.17	4,922.62	246.15	-----
W. Baton Rouge	-----	-----	-----	-----	-----	-----
W. Carroll	154.38	23.15	-----	2,921.00	146.08	-----
W. Feliciana	1,027.78	163.23	-----	8,422.79	421.16	-----
Winn	11,063.27	16,509.28	-----	8,478.66	423.96	-----
TOTALS-----	1,235,919.62	\$ 185,387.14	\$ 19.17	267,588.62	13,379.57	-----
	#3 3,707,760.00			#1 267,589.00		
5%	# 185,388.00			# 13,379.45		
			<i>New Rate</i>			
12 1/2%	# 463,470.00			33,448.63		
			<i>New Rate</i>		<i>Old Rate</i>	
			# 1,329,443.00		# 571,450.74	
			75%			
			# 997,082.25			

1955

SEVERANCE TAX ON TIMBER CONSERVATION CONTRACTS  
BY PARISHES

PARISH	TIMBER (BD. FT.)	TAX	PULPWOOD (CORDS)	TAX
Allen	1,451,388	\$2,152.09	15,406.01	\$2,709.86
Calcasieu	284,006	451.92	-----	-----
Caldwell	288,139	432.20	-----	-----
LaSalle	1,336,073	1,314.77	-----	-----
Livingston	19,891,166	19,252.31	20,530.21	2,694.08
Morehouse	1,070,807	1,365.58	1,506.22	269.63
St. Helena	1,043,094	1,442.74	2,374.73	42.75
St. Tammany	73,554	87.66	1,234.40	222.17
Tangipahoa	1,766,942	2,282.18	-----	-----
Washington	4,055,006	4,067.44	77,105.89	13,716.28
Winn	11,221,863	13,377.74	-----	-----
<b>GRAND TOTAL</b>	<b>42,512,038</b>	<b>\$46,226.63</b>	<b>118,157.46</b>	<b>\$19,654.77</b>

S U M M A R Y

S A W T I M B E R

	Total Feet	Tax	Penalty
Regular Severance	836,756,036	\$ 299,571.16	\$ 1,122.13
Timber Contracts	42,512,038	46,226.63	-----
<b>TOTAL</b>	<b>879,268,074</b>	<b>\$ 345,797.79</b>	<b>\$ 1,122.13</b>

P U L P W O O D

	Cords	Tax	Penalty
Regular Severance	1,503,508.24	\$ 198,766.71	\$ 19.17
Timber Contracts	118,157.46	19,654.77	-----
<b>TOTAL</b>	<b>1,621,665.70</b>	<b>\$ 218,421.48</b>	<b>\$ 19.17</b>

T C C

Red Gum	Cypress	Oaks	Asp	Pine	Kickapoo	Poplar	Others
42,512	1,225,361	769,467.9	552,656	178,125.44	850.24	170,048	14,879.13
40	21	10	11	30	8	12	9
\$ 1700.48	26,783.40	769,406.7	6019.70	534,375.00	680.00	2,040.58	119,033.6
85.02	1339.17	3847.03	303.99	26,718.75	34.00	102.30	5,951.61
38.26	602.63	1731.17	136.79	12,023.44	15.30	45.91	2,678.20
	Pine 97,125 3		Pulp		Hdw. 21,032 1		
Old Rate	291,375				21,032		
	5%				5%		
	\$14,568.75				1,057.00		
New Rate	36,421.88				2,629.00		
12 1/2%							

TIMBER VALUES BY YEARS  
(Regular Severance)

	1943	1944	1945	1946	1947	1948	1949	1950	1951	1952	1953	1954	1955
Cypress	\$ 404,600	\$ 302,522	\$ 266,630	\$ 274,975	\$ 630,815	\$ 398,101	\$ 774,950	\$ 714,286	\$ 986,374	\$ 841,275	\$ 720,113	\$ 706,372	\$ 643,913
Pine	4,733,392	4,292,338	4,100,285	4,954,703	6,655,534	4,636,944	7,140,942	9,776,655	11,755,778	10,270,120	8,265,236	9,254,857	8,771,373
Ash & Hickory	79,272	74,411	81,990	116,726	170,776	67,983	149,824	109,010	134,057	132,245	119,660	92,808	131,390
Other Hardwoods	3,009,102	2,580,184	2,704,754	3,623,805	4,799,414	2,700,099	4,998,380	6,915,012	8,204,377	6,832,295	6,525,350	4,678,076	1,344,600
Pulpwood	1,061,542	332,593	1,013,559	1,136,408	1,450,209	146,174	1,550,079	190,643	2,962,026	3,340,137	3,683,244	4,061,991	4,510,524
TOTALS	9,287,908	7,582,048	8,167,218	10,111,617	13,706,448	7,949,301	14,614,175	17,705,606	24,042,612	21,416,072	19,313,603	18,794,104	15,401,800

(CONSERVATION CONTRACTS)

Cypress	5,344	8,910	7,922	6,774	25,127	39,898	43,140	34,350	38,220	36,834	36,706	42,861	32,947
Pine	63,268	114,509	119,615	120,703	263,305	459,664	397,726	461,703	450,143	471,258	426,433	554,645	445,324
Ash & Hickory	1,099	1,922	2,377	28,544	6,334	6,982	8,102	5,001	6,540	6,197	6,175	5,421	6,547
Other Hardwoods	40,209	68,562	74,536	71,128	190,124	267,320	280,302	328,345	314,506	314,259	337,346	280,844	227,865
Pulpwood	72,067	19,947	50,904	52,846	108,831	148,721	145,197	243,985	273,201	360,009	386,754	398,622	354,471
TOTALS	181,987	213,850	255,354	279,995	593,721	922,585	874,467	1,073,384	1,082,610	1,188,557	1,193,414	1,282,393	1,067,154

GRAND TOTAL	\$9,469,895	\$7,795,898	\$8,422,572	\$10,391,612	\$14,300,169	\$8,871,886	\$15,488,642	\$18,778,990	\$25,125,222	\$22,604,629	\$20,507,016	\$20,076,497	\$16,468,954
-------------	-------------	-------------	-------------	--------------	--------------	-------------	--------------	--------------	--------------	--------------	--------------	--------------	--------------

Handwritten notes and arrows pointing to specific values in the table.

1956  
TIMBER PRODUCTION  
IN  
LOUISIANA

---

---

---

---

---

---

---

---

RELEASED BY  
LOUISIANA FORESTRY COMMISSION

JAMES E. MIXON  
STATE FORESTER  
PUBLISHED  
JUNE 1957

1956

TIMBER PRODUCTION BY SPECIES AND PARISHES

PARISH	RED GUM	CYPRESS	WHITE OAK COW OAK	ASH	PINE	HICKORY	TUPELO	MAG. & POPLAR	COTTON- WOOD	OTHER HWDS.
1. Acadia		65,236	487,801	24,716	3,030,676	278,769	746,243	49		39,291
2. Allen		80,551	2,388,212	17,536	8,583,282	12,220	2,987,346	330,387	196	685,636
3. Ascension		39,400	1,435,896	21,712	5,114		885,231		160,116	739,873
4. Assumption		1,226,091	308,410	59,071			417,782		65,810	327,215
5. Avoyelles		1,194,242	3,876,037	1,214,220	543,942	8,867	2,160,078	170,334	970,845	11,099,123
6. Beauregard		36,067	3,838,819	1,981	7,761,989		2,358,915	113,967		640,821
7. Bienville		79,264	2,176,504	20,816	17,789,188		2,329,906	8,098		557,195
8. Bossier		42,720	4,266,082	1,242	8,923,817	90,216	2,257,970			604,666
9. Caddo		44,623	429,296	6,873	1,261,255		311,147		52,937	308,612
10. Calcasieu		70,272	248,379	5,048	7,124,007		2,948,946	10,273		300,428
11. Caldwell	10,836	40,010	6,275,632	12,485	13,204,055	5,411	3,191,682	24,568	799	826,135
12. Cameron	3,591	53,468	505,243	63,212	414,011	7,317	237,886	3,180	1,317	1,807,052
13. Catahoula	14,169	202,153	1,974,617	84,520	1,445,515	10,281	1,053,951	16,016	21,397	5,653,253
14. Claiborne		31,863	1,182,868		3,015,195		736,611			42,165
15. Concordia	113,973	708,078	7,316,517	659,408		1,348	4,326,767	158,606	6,137,396	12,518,652
16. DeSoto		69,132	1,692,385	16,244	11,095,524		1,393,732			2,537,407
17. E. Baton Rouge		164,827	5,858,656	605,655	1,711,105	149,017	4,272,762	262,292	1,199,849	4,387,213
18. E. Carroll		69,750	688,858	175,921			2,131,623		255,279	1,944,375
19. E. Feliciana			1,481,216	26,688	11,139,323	36,851	1,184,178	287,401	1,523	2,244,564
20. Evangeline		73,261	435,887	26,562	1,278,329	32,235	802,955	30,443		344,511
21. Franklin	769	79,001	1,710,217	14,592	116,050	10,030	1,817,051	895	7,136	1,689,490
22. Grant		691,659	3,029,820	35,238	12,217,748	172	2,128,100	22,263	5,748	1,211,737
23. Iberia		35,086		602					1,445	54,735
24. Iberville		591,284	4,009,090	847,831			5,979,059		827,269	3,553,079
25. Jackson	212	34,990	4,909,635	10,699	12,863,436	49,743	2,673,210	313	64	221,266
26. Jefferson		36,259	22,636	9,839			3,086		152	5,548
27. Jeff Davis		135,336	422,032	8,063	3,068,356	102,319	1,046,923	24,907	8,306	1,813
28. Lafayette		256,418					433,943			
29. Lafourche		3,884,635	256,946	67,248			1,197,012		4,833	389,946
30. LaSalle	1,092	286,601	5,921,911	35,456	8,880,936	30,295	3,309,746	103,847	3,566	5,039,413
31. Lincoln	62	132,447	3,089,255	33,313	4,122,657	40,658	3,304,031			12,951
32. Livingston		617,374	4,093,305	360,502	11,118,816	27,715	7,380,402	151,222		2,062,163

PARISH	RED GUM	CYPRESS	WHITE OAK COW OAK	ASH	PINE	HICKORY	TUPELO	MAG. & POPLAR	COTTON- WOOD	OTHER HWDS.
33. Madison		923,088	4,060,587	1,244,417	1,156	10,452	3,341,801		1,459,824	12,185,474
34. Morehouse	1,586	388,093	8,951,900	96,123	6,413,829	166,640	747,570	64	22,828	2,463,760
35. Natchitoches		248,297	6,417,622	18,939	7,165,009		4,337,693		34,666	3,477,158
36. Orleans										
37. Ouachita	35,407	374,633	8,061,537	33,826	10,126,963	6,410	3,171,551	28,590	4,134	981,488
38. Plaquemines		4,648		895			1,389			1,389
39. Pointe Coupee		703,832	6,414,436	1,513,151	42		6,524,738	38,715	2,540,122	14,919,707
40. Rapides		449,217	7,983,077	872,388	23,146,433	1,357,202	6,793,324	50,212	369,610	3,394,593
41. Red River		108,717	1,521,969	8,782	7,837,519		541,057	2,760	5,812	1,403,101
42. Richland	206	50,337	1,830,152	16,248	25,255	17,413	342,171		28,960	950,684
43. Sabine		80,187	5,002,020	14,382	26,456,289	13,068	4,623,032			1,865,722
44. St. Bernard				784			1,782			710
45. St. Charles		127,351	392,683	149,853	2,504	1,961	738,753		277,828	352,392
46. St. Helena			126,458		3,576,421		2,053,184	75,708		5,971,840
47. St. James		63,372	525,374	99,490		81	4,794,368		154,557	247,880
48. St. John		84,972	34,004	29,115			122,621		67,646	282,003
49. St. Landry		275,288	5,190,521	681,580	291,048	62,749	3,520,996	15,297	1,594,014	4,394,600
50. St. Martin		427,399	55,667	40,052			1,567,946		782,993	569,881
51. St. Mary		195,575	22,787				566,705			2,083
52. St. Tammany		15,034	3,321,090		12,766,806		5,752,635			171,112
53. Tangipahoa		424,482	1,228,380		21,722,837	22,583	3,264,864	743,890		1,794,554
54. Tensas	150	756,306	3,240,875	560,358	25,918		2,249,636		11,973,449	12,651,776
55. Terrebonne		805,829	455,355	171,856		11,641	835,251		50,114	244,494
56. Union	11,167	616,757	10,224,940	11,217	30,830,881		4,959,971	1,194		673,645
57. Vermillion		40,358	29,927	890			150,672			26,113
58. Vernon		13,083	1,674,082	6,203	6,766,105	3,002	2,394,138	23,155	13,222	700,211
59. Washington	10,000	47,800	1,276,772	1,809	3,229,753	120,000	4,250,696	62,951	13,016	195,954
60. Webster		98,460	2,426,107	31,025	10,819,676		3,319,841		5,922	3,046,191
61. W. Baton Rouge		366,641	2,128,498	952,873	380	171	3,611,095	15,897	238,595	2,063,329
62. W. Carroll	736	89,966	4,390,549	31,804	93,046	58,453	735,618		369	2,948,448
63. W. Feliciana		530,816	4,671,142	924,129	2,542,180	3338,565	3,659,987	896,631	933,651	5,265,614
64. Winn	45,619	54,751	11,088,661	15,936	43,383,722	30,000	11,375,119	2,194	13,703	1,022,994
TOTAL	249,575	19,437,387	177,079,334	11,995,418	367,938,098	3,113,855	156,358,378	3,676,319	20,310,818	146,119,228

NOTE: TOTAL FOOTAGE, TAX AND PENALTY CONTINUED ON NEXT PAGE.

TOTAL TIMBER PRODUCTION AND TAX RECEIPTS BY PARISH

<u>PARISH</u>	<u>TOTAL FEET</u>	<u>TAX</u>	<u>PENALTY</u>	<u>PARISH</u>	<u>TOTAL FEET</u>	<u>TAX</u>	<u>PENALTY</u>
1. Acadia	4,672,781	\$ 2,383.89	\$	33. Madison	23,226,799	\$ 4,784.64	\$ 15.88
2. Allen	15,085,366	7,126.40	170.00	34. Morehouse	19,252,393	7,164.68	47.07
3. Ascension	3,287,342	679.00		35. Natchitoches	21,699,384	7,816.21	22.39
4. Assumption	2,404,379	809.34		36. Orleans			
5. Avoyelles	21,237,688	4,756.82	50.40	37. Ouachita	22,824,539	9,624.07	28.48
6. Beauregard	14,752,559	6,690.59	86.11	38. Plaquemines	8,321	2.90	
7. Bienville	22,960,971	13,061.85	132.10	39. Pointe Coupee	32,654,743	6,592.36	566.35
8. Bossier	16,186,713	7,535.27		40. Rapides	44,416,056	20,023.95	108.41
9. Caddo	2,414,743	1,094.35	1.60	41. Red River	11,429,717	6,038.18	.69
10. Calcasieu	10,707,353	5,486.63	187.15	42. Richland	3,261,426	699.11	7.10
11. Caldwell	23,591,613	11,087.82	1.47	43. Sabine	38,054,700	20,195.07	6.51
12. Cameron	3,096,277	807.81		44. St. Bernard	3,276	.65	
13. Catahoula	10,475,872	2,767.11	1.56	45. St. Charles	2,043,125	446.76	
14. Claiborne	5,008,702	2,456.52	58.25	46. St. Helena	11,803,611	3,907.46	32.04
15. Concordia	31,940,645	6,703.04	2.02	47. St. James	5,885,122	1,115.22	
16. DeSoto	16,804,424	8,614.84	14.52	48. St. John	620,361	142.91	
17. E. Baton Rouge	18,611,376	4,628.41		49. St. Landry	16,026,093	3,462.97	39.33
18. E. Carroll	5,265,806	1,022.89	17.21	50. St. Martin	3,443,938	784.13	
19. E. Feliciana	16,401,744	8,560.70		51. St. Mary	787,150	199.44	
20. Evangeline	3,024,183	1,222.64	10.93	52. St. Tammany	22,026,677	10,438.18	73.92
21. Franklin	5,445,231	1,139.41	18.26	53. Tangipahoa	29,201,590	16,255.19	140.52
22. Grant	19,342,485	9,871.11	58.11	54. Tensas	21,458,468	4,368.66	
23. Iberia	1,918,868	26.84		55. Terrebonne	2,574,540	731.88	2.77
24. Iberville	15,807,612	3,294.19	29.19	56. Union	47,329,772	24,429.03	19.83
25. Jackson	20,763,568	10,336.70	5.17	57. Vermillion	247,960	5,775.00	
26. Jefferson	77,520	26.19		58. Vernon	11,593,201	5,517.60	
27. Jeff Davis	4,818,055	2,447.95	20.00	59. Washington	9,208,751	3,341.32	38.68
28. Lafayette	690,361	198.62		60. Webster	19,747,222	9,050.35	15.52
29. Lafourche	5,800,620	2,187.32		61. W. Baton Rouge	9,377,479	1,969.09	
30. LaSalle	23,612,863	9,008.48	33.60	62. W. Carroll	8,348,989	1,746.66	23.88
31. Lincoln	10,735,374	4,152.98	31.89	63. W. Feliciana	19,762,715	5,367.27	
32. Livingston	25,811,499	10,237.74	160.05	64. Winn	67,032,699	34,052.20	50.97

TOTAL 906,278,410 \$ 360,749.34 \$ 2,329.93

1956

PULPWOOD PRODUCTION BY PARISHES

PARISH	PINE CORDS	TAX	PENALTY	HDW. CORDS	TAX	PENALTY
11. Acadia	6,146.42	\$ 921.99	\$ _____	250.44	\$ 12.51	\$ _____
2. Allen	11,221.81	1,683.30	_____	3,645.08	182.31	_____
3. Ascension	_____	_____	_____	1,754.83	87.74	_____
4. Assumption	_____	_____	_____	_____	_____	_____
5. Avoyelles	1,556.49	233.48	_____	956.61	47.83	_____
6. Beauregard	17,625.08	2,643.80	46.87	1,392.06	69.62	_____
7. Bienville	52,637.31	7,895.77	_____	3,816.35	190.82	_____
8. Bossier	37,546.78	5,631.98	_____	2,777.15	138.88	_____
9. Caddo	27,981.33	4,197.32	_____	7,492.60	374.63	_____
10. Calcasieu	14,624.97	2,193.69	_____	_____	_____	_____
11. Caldwell	24,674.01	3,701.45	_____	5,357.67	267.98	_____
12. Cameron	_____	_____	_____	_____	_____	_____
13. Catahoula	10,430.90	1,564.64	_____	9,809.78	490.62	_____
14. Claiborne	57,005.63	8,550.94	_____	1,602.48	80.13	_____
15. Concordia	3.03	.45	_____	19,755.18	987.75	_____
16. DeSoto	62,605.31	9,391.17	_____	_____	_____	_____
17. E. Baton Rouge	307.93	46.19	_____	2,998.91	149.95	_____
18. E. Carroll	_____	_____	_____	19,288.93	964.42	_____
19. E. Feliciana	14,061.02	2,109.16	_____	10,160.93	508.07	_____
20. Evangeline	8,120.70	1,218.12	_____	996.99	49.84	_____
21. Franklin	761.12	114.16	_____	4,766.05	238.30	_____
22. Grant	28,226.30	4,234.02	_____	3,985.38	199.23	_____
23. Iberia	_____	_____	_____	_____	_____	_____
24. Iberville	14.29	2.14	_____	536.91	26.85	_____
25. Jackson	41,035.66	6,155.51	_____	1,691.93	84.61	_____
26. Jefferson	1,235.77	185.37	_____	189.59	9.48	_____
27. Jeff Davis	5,330.50	799.55	_____	869.25	43.55	_____
28. Lafayette	_____	_____	_____	_____	_____	_____
29. Lafourche	_____	_____	_____	_____	_____	_____
30. LaSalle	31,320.98	4,698.10	_____	8,241.94	412.07	_____
31. Lincoln	35,947.82	5,392.61	_____	4,274.76	213.71	_____
32. Livingston	32,902.96	4,935.47	_____	10,653.68	532.64	_____



P. RISH	PINE CORDS	TAX	PENALTY	HDW. CORDS	TAX	PENALTY
33. Madison		\$	\$	13,612.63	\$ 680.57	\$
34. Morehouse	14,485.63	2,172.81		12,224.81	611.32	
35. Natchitoches	49,808.13	7,471.23		4,694.81	234.78	
36. Orleans						
37. Ouachita	23,143.60	3,472.02		7,985.13	399.77	
38. Plaquemines						
39. Pointe Coupee				1,195.78	59.79	
40. Rapides	43,139.03	6,470.90		13,698.11	684.91	
41. Red River	18,785.33	2,817.85		714.37	35.71	
42. Richland	11.30	1.71		1,123.52	56.19	
43. Sabine	74,441.37	11,166.68				
44. St. Bernard						
45. St. Charles						
46. St. Helena	18,194.00	2,729.12		1,811.54	90.58	
47. St. James						
48. St. John						
49. St. Landry	1,043.47	156.52		60.83	3.03	
50. St. Martin						
51. St. Mary						
52. St. Tammany	43,164.19	6,474.62		782.70	39.13	
53. Tangipahoa	50,910.76	7,636.58		12,386.33	619.36	
54. Tensas				19,567.70	978.41	
55. Terrebonne						
56. Union	110,340.22	16,551.28		26,593.69	1,329.64	
57. Vermillion						
58. Vernon	26,377.44	3,956.75		233.82	11.65	
59. Washington	27,795.65	4,169.36		2,865.71	143.29	
60. Webster	27,855.99	4,178.53	18.48	4,389.71	219.50	.36
61. W. Baton Rouge				506.40	25.32	
62. W. Carroll	20.95	3.15		763.80	38.19	
63. W. Feliciana	1,730.75	259.60		6,020.15	301.03	
64. Winn	89,150.73	13,372.83		13,444.40	672.28	
TOTAL	1,143,722.66	\$ 171,561.92	\$ 65.35	271,941.42	\$ 13,597.99	\$ .36

1956

SEVERANCE TAX ON TIMBER CONSERVATION CONTRACTS  
BY PARISHES

PARISH	TIMBER (BD.FT.)	TAX	PULPWOOD (CORDS)	TAX
Allen	1,732,625	\$ 1,707.37	11,031.78	\$ 1,969.63
Calcasieu	801,158	1,420.79	617.87	103.22
Caldwell	104,250	187.65		
LaSalle	576,709	989.28		
Livingston	22,710,949	22,128.73	51,510.32	8,834.82
St. Helena	2,550,672	3,330.01	408.44	24.51
St. Tammany	97,744	142.42	1,851.60	304.44
Tangipahoa	280,623	476.41		
Washington	6,418,489	6,541.78	60,001.83	10,788.39
Winn	14,212,530	18,474.67		
<b>GRAND TOTAL</b>	<b>49,485,749</b>	<b>\$55,399.11</b>	<b>125,421.84</b>	<b>\$22,025.01</b>

S U M M A R Y

SAWTIMBER

	<u>Total Feet</u>	<u>Tax</u>	<u>Penalty</u>
Regular Severance	906,278,410	\$360,749.34	\$2,329.93
Timber Contracts	49,485,749	55,399.11	
<b>TOTAL:</b>	<b>955,764,159</b> ✓	<b>\$416,148.45</b> ✓	<b>\$2,329.93</b>

PULPWOOD

	<u>Cords</u>	<u>Tax</u>	<u>Penalty</u>
Regular Severance	1,415,664.08	\$ 185,159.91	\$ 65.71
Timber Contracts	125,421.84	22,025.01	
<b>TOTAL:</b>	<b>1,541,085.92</b> ✓	<b>\$ 207,184.92</b> ✓	<b>\$ 65.71</b>

1957  
TIMBER PRODUCTION  
IN  
LOUISIANA

---

---

---

---

---

---

---

---

---

---

RELEASED BY  
LOUISIANA FORESTRY COMMISSION

JAMES E. MIXON  
STATE FORESTER  
PUBLISHED  
JUNE 1958

1957

TIMBER PRODUCTION BY SPECIES AND PARISHES

PARISH	RED GUM	CYPRESS	OAKS	ASH	PINE	GUMS	MAG. & POPLAR	WILLOW & COTTONWOOD	OTHER HARDWOODS	TOTAL BOARD FEET
1. Acadia	- -	24,470	424,292	29,129	1,110,228	446,925	1,212	129	44,443	2,080,828
2. Allen	- -	61,996	4,620,847	21,011	10,427,616	2,878,164	182,515	1,503	409,256	18,602,908
3. Ascension	- -	44,225	1,027,122	125,633	- -	888,729	1,289	180,547	284,267	2,551,812
4. Assumption	- -	1,198,875	142,504	32,741	- -	179,420	- -	84,547	73,832	1,711,9
5. Avoyelles	- -	529,697	2,520,247	1,123,067	241,158	1,960,746	121	2,074,819	6,036,083	14,485,1
6. Beauregard	- -	5,361	2,789,754	109	8,214,054	1,338,639	79,371	6,000	700,471	13,133,759
7. Bienville	- -	37,366	1,433,042	5,933	12,820,977	1,467,809	- -	19,393	195,640	15,980,160
8. Bossier	- -	3,747	1,968,070	- -	6,445,458	1,781,280	- -	39,860	291,494	10,529,909
9. Caddo	- -	- -	245,503	- -	530,775	204,166	- -	- -	1,710	982,154
10. Calcasieu	- -	22,915	528,039	13,333	3,279,669	1,143,832	- -	- -	82,500	5,070,288
11. Caldwell	14,008	81,256	6,608,839	10,762	12,453,464	2,844,732	33,060	1,412	272,477	22,320,010
12. Cameron	- -	- -	- -	- -	- -	- -	- -	- -	- -	- -
13. Catahoula	218	303,972	7,523,852	59,775	3,385,729	1,251,093	55,489	231,640	2,060,136	14,871,904
14. Claiborne	- -	8,550	1,160,507	- -	1,732,875	883,029	- -	1,000	15,307	3,801,268
15. Concordia	109	495,538	4,797,206	1,055,971	- -	2,625,406	328,345	2,884,939	7,469,479	19,656,993
16. DeSoto	- -	39,449	737,457	1,563	7,454,732	570,060	- -	- -	2,013,214	10,816,475
17. E. Baton Rouge	- -	56,578	3,897,688	361,214	2,227,030	2,076,637	332,250	1,430,649	1,664,203	12,046,249
18. E. Carroll	- -	496,084	1,845,687	263,939	109,302	1,484,107	- -	1,454,165	4,958,738	10,612,022
19. E. Feliciana	- -	2,680	1,298,972	24,680	5,883,843	707,143	218,951	87,053	1,438,900	9,662,222
20. Evangeline	77,058	78,278	4,867,834	178,819	6,209,451	2,419,206	621,160	583	967,448	15,419,8
21. Franklin	- -	46,968	261,189	28,935	22,942	202,377	- -	25,695	1,657,921	2,246,1
22. Grant	- -	267,748	1,103,771	22,859	10,152,314	689,987	92,290	43,751	2,942,498	15,315,218
23. Iberia	- -	3,046	127,352	19,064	- -	42,618	- -	5,849	23,204	221,133
24. Iberville	- -	311,181	2,011,806	1,090,770	- -	2,502,764	6,557	1,242,214	1,412,015	8,577,307
25. Jackson	- -	15,821	2,452,629	5,824	21,735,007	3,703,946	344,235	- -	116,437	28,373,899
26. Jefferson	- -	36,000	1,759	- -	26,540	81	- -	6,135	5,160	75,675
27. Jeff. Davis	- -	29,361	450,354	24,856	698,326	258,573	2,311	- -	2,699,095	4,162,876
28. Lafayette	- -	93,107	- -	- -	- -	35,313	- -	- -	- -	128,420
29. Lafourche	- -	3,915,841	571,935	56,211	- -	1,457,064	2,521	115,103	94,132	6,212,807
30. LaSalle	44,384	23,471	3,014,511	20,052	9,956,702	1,784,325	77,166	5,667	1,057,204	15,983,482
31. Lincoln	- -	27,953	1,501,426	- -	4,907,929	1,209,560	- -	- -	16,039	7,662,907
32. Livingston	- -	763,739	2,020,924	285,962	4,954,300	4,982,281	112,465	71,462	1,072,207	14,263,340

P..RISH	RED GUM	CYPRESS	OAKS	ASH	PINE	GUMS	MAG. & POPLAR	WILLOW & COTTONWOOD	OTHER H..RDWOODS	TOTAL BOARD FEET
33. Madison	- -	137,101	2,813,187	698,781	1,024	1,063,355	- -	1,357,442	6,229,851	12,350,741
34. Natchitoches	2,698	273,910	4,071,822	16,511	7,928,250	408,438	764	28,498	1,352,648	14,033,539
35. Orleans	- -	139,871	2,262,640	21,359	7,021,834	1,761,483	49	22,146	1,262,401	12,491,833
36. Ouachita	- -	- -	- -	- -	- -	- -	- -	- -	- -	- -
37. Plaquemines	30,056	315,623	3,205,487	24,498	2,965,608	2,905,971	23,891	16,489	413,164	9,900,787
38. Pointe Coupee	- -	5,209	- -	- -	- -	- -	- -	- -	- -	5,209
39. Rapides	- -	397,839	3,616,533	418,426	- -	2,026,328	638	2,091,497	7,623,211	16,174,522
40. Red River	- -	138,446	5,540,894	1,648,105	15,719,502	3,474,876	36,450	705,136	3,030,194	30,293,000
41. Richland	- -	42,062	783,033	1,347	8,935,632	472,378	- -	- -	366,472	10,600,000
42. Sabine	1,007	43,854	1,210,932	4,682	20,404	286,885	- -	27,951	536,598	2,132,313
43. St. Bernard	- -	76,713	3,336,563	12,450	26,738,708	2,588,007	- -	- -	857,611	33,610,052
44. St. Charles	- -	- -	- -	- -	- -	- -	- -	- -	- -	- -
45. St. Helena	- -	117,802	341,513	53,327	- -	186,103	14,149	308,404	359,705	1,381,003
46. St. James	- -	- -	732,316	2,437	3,439,665	495,655	35,928	31,407	1,639,675	6,377,083
47. St. John	- -	176,573	226,192	276,613	5,010	2,880,998	9,488	280,913	110,860	3,966,647
48. St. Landry	- -	221,779	58,303	53,398	1,424	106,186	12,065	200,336	284,548	938,039
49. St. Martin	- -	106,929	4,804,737	261,278	147,897	1,580,453	7,159	1,404,759	1,533,348	9,846,560
50. St. Mary	- -	576,737	- -	23,176	- -	314,417	- -	1,358,321	20,269	2,292,920
51. St. Tammany	- -	28,340	- -	- -	23,137	435,621	- -	1,894	- -	488,992
52. Tangipahoa	- -	66,423	276,194	- -	10,571,271	2,095,401	5,261	- -	186,588	13,201,138
53. Tensas	1,573	7,311	1,277,514	3,840	18,496,895	1,529,659	91,278	- -	8,421,889	29,829,959
54. Terrebonne	- -	327,496	2,933,041	461,748	15,042	2,048,305	- -	3,263,696	4,458,121	13,507,449
55. Union	- -	469,230	193,969	98,379	- -	325,690	2,096	50,879	56,675	1,201,918
56. Vermillion	1,389	262,092	6,299,349	7,552	32,435,022	2,840,491	- -	617,992	615,733	43,079,000
57. Vernon	- -	- -	- -	- -	- -	- -	- -	- -	- -	- -
58. Washington	- -	12,693	1,378,256	7,434	6,235,673	770,260	5,164	- -	312,307	8,721,787
59. Webster	10,000	30,000	571,641	68,874	2,417,934	1,580,369	115,734	- -	1,000,575	5,795,127
60. W. Baton Rouge	- -	8,272	662,172	- -	5,240,503	996,507	- -	555	409,299	7,317,308
61. W. Carroll	- -	24,785	1,498,471	272,093	1,257	1,007,360	43,258	275,312	2,151,699	5,274,735
62. W. Feliciana	- -	- -	2,098,159	9,325	53,454	127,622	81	152	541,985	2,830,778
63. Winn	- -	250,368	8,164,723	1,093,899	8,381,412	3,240,967	1,558,008	2,056,000	7,092,337	31,837,714
64. TOTALS	44,938	19,313	3,558,343	15,339	36,897,055	4,521,961	496,960	1,459,581	242,714	47,256,204
TOTALS	227,438	13,352,094	123,876,102	10,417,083	328,674,084	86,092,258	4,949,729	25,573,475	91,185,987	684,348,250

TOTAL TIMBER PRODUCTION AND TAX RECEIPTS

PARISH	BOARD FEET	PULPWOOD CORDS		TOTAL TAX	PARISH	BOARD FEET	PULPWOOD CORDS		TOTAL TAX
		PINE	HARDWOODS				PINE	HARDWOODS	
1. Acadia	2,080,828	3,690.27	54.00	\$ 1,887.31	33. Madison	12,350,741	- -	13,885.25	\$ 3,710.52
2. Allen	18,602,908	13,029.81	1,495.66	13,110.59	34. Morchouse	14,083,539	14,613.38	13,866.43	11,612.43
3. Ascension	2,551,812	- -	- -	730.93	35. Natchitoches	12,491,833	53,365.71	7,964.01	18,118.69
4. Assumption	1,711,919	- -	- -	594.69	36. Orleans	- -	- -	- -	- -
5. Avoyelles	14,485,938	488.27	455.13	3,980.27	37. Ouachita	9,900,787	14,857.52	3,898.27	7,464.65
6. Beauregard	13,133,759	13,860.83	1,868.83	10,622.28	38. Plaquemines	5,209	- -	- -	1.90
7. Bienville	15,980,160	57,765.12	6,745.92	22,911.19	39. Pointe Coupee	16,174,522	- -	- -	3,947.20
8. Bossier	10,529,909	30,357.07	9,244.88	12,816.68	40. Rapides	30,293,603	35,650.63	9,447.42	23,965.24
9. Caddo	982,154	14,171.39	8,387.19	3,898.39	41. Red River	10,600,924	11,952.93	4,612.36	10,137.73
10. Calcasieu	5,070,288	15,567.43	158.60	6,202.72	42. Richland	2,132,313	14.72	280.24	567.09
11. Caldwell	22,320,010	23,043.97	4,269.89	17,371.20	43. Sabine	33,610,052	70,935.78	1,952.06	37,164.80
12. Cameron	- -	- -	- -	- -	44. St. Bernard	- -	- -	- -	- -
13. Catahoula	14,871,904	10,332.27	5,861.87	8,067.47	45. St. Charles	1,381,003	- -	- -	358.32
14. Claiborne	3,801,268	52,189.59	5,267.40	12,694.06	46. St. Helena	6,377,083	15,400.58	1,843.93	6,601.12
15. Concordia	19,656,993	57.91	12,408.95	5,572.93	47. St. James	3,966,647	- -	- -	1,103.16
16. DeSoto	10,816,475	50,443.09	1,032.35	16,754.76	48. St. John	938,039	- -	- -	257.77
17. E. Baton Rouge	12,046,249	248.37	2,624.05	4,536.25	49. St. Landry	9,846,560	514.08	- -	2,741.02
18. E. Carroll	10,612,022	- -	8,707.58	3,130.37	50. St. Martin	2,292,920	- -	- -	683.90
19. E. Feliciana	9,662,222	14,959.13	9,449.08	9,146.70	51. St. Mary	488,992	- -	- -	147.19
20. Evangeline	15,419,837	12,874.78	459.61	10,092.48	52. St. Tammany	13,201,138	44,111.28	349.93	18,100.88
21. Franklin	2,246,027	198.24	2,259.33	657.16	53. Tangipahoa	29,829,959	50,735.59	10,092.88	27,859.87
22. Grant	15,315,218	22,798.72	5,198.87	14,125.52	54. Tensas	13,507,449	20.68	20,696.88	4,619.43
23. Iberia	221,133	= =	= =	59.24	55. Terrebonne	1,201,918	- -	- -	378.90
24. Iberville	8,577,307	- -	- -	2,300.78	56. Union	43,079,620	94,007.23	28,489.50	48,992.36
25. Jackson	28,373,899	46,591.98	1,967.33	28,430.12	57. Vermillion	- -	- -	- -	- -
26. Jefferson	75,675	442.71	- -	126.39	58. Vernon	8,721,787	21,086.56	521.91	9,841.03
27. Jeff. Davis	4,162,876	5,438.44	225.95	2,618.97	59. Washington	5,795,127	20,404.92	2,906.01	7,018.17
28. Lafayette	128,420	- -	- -	45.14	60. Webster	7,317,308	23,718.48	14,006.96	10,272.34
29. Lafourche	6,212,807	- -	- -	2,113.41	61. W. Baton Rouge	5,274,735	- -	- -	1,255.20
30. LaSalle	15,983,482	26,540.72	5,944.72	15,286.38	62. W. Carroll	2,830,778	654.65	657.92	926.49
31. Lincoln	7,662,907	39,100.27	5,382.14	12,770.41	63. W. Feliciana	31,837,714	1,866.89	5,016.45	13,189.21
32. Livingston	14,263,340	13,650.66	8,846.83	9,731.56	64. Winn	47,256,204	72,019.42	10,144.65	46,974.92
					TOTALS	684,348,250		258,949.22	

NOTE: Includes, poles, piling, fence posts, etc.

1,013,772.07

\$570,441.07

1957

SEVERANCE TAX ON TIMBER CONSERVATION CONTRACTS  
BY PARISHES

PARISH	TIMBER (BD. FT.)	PULPWOOD (CORDS)	TAX
Allen	1,193,510	26,102.76	\$ 8,337.25
Calcasieu	511,059	1,520.65	1,203.75
Caldwell	6,930,923	- -	12,298.46
LaSalle	947,390	- -	1,814.42
Livingston	16,678,747	54,552.41	37,163.09
St. Helena	1,268,330	- -	2,456.75
St. Tammany	98,152	994.69	388.40
Tangipahoa	15,615	- -	32.79
Washington	6,495,777	56,524.17	20,827.14
Winn	3,009,335	- -	5,208.64
<b>GRAND TOTAL</b>	<b>37,148,838</b>	<b>139,694.68</b>	<b>\$89,730.69</b>

S U M M A R Y

	SAWTIMBER BOARD FEET	PULPWOOD CORDS	TAX
Regular Severance	684,348,250	1,272,721.29	\$570,441.07
Timber Conservation Contracts	37,148,838	139,694.68	89,730.69
<b>TOTALS</b>	<b>721,497,088</b>	<b>1,412,415.97</b>	<b>\$660,171.76</b>


KISATCHIE NATIONAL FOREST  
TIMBER SEVERANCE  
1957

SPECIES	CATAHOULAS	EVANGELINE	KISATCHIE	VERNON	WINN	TOTAL
	W. C. (MBF)	W. C. (MBF)	W. C. (MBF)	W. C. (MBF)	W. C. (MBF)	
Pine						
Sawtimber	3,021	444	1,853	1,206	17,334	23,858
Hardwood						
Sawtimber	512	711	2,184	2,240	4,457	10,104
Pine						
Pulpwood	1,872	810	481	307	7,963	11,433
Hardwood						
Pulpwood	18	26	--	--	2,534	2,578
Poles & Piling	216	238	--	105	52	611
Posts	138	192	--	107	60	497
Ties	147	--	--	--	60	207
Tarwood	--	271	331	--	--	602
<b>TOTALS</b>	<b>5,924</b>	<b>2,692</b>	<b>4,849</b>	<b>3,965</b>	<b>32,460</b>	<b>49,890</b>

1455491  
1857939

1958

TIMBER PRODUCTION  
IN  
LOUISIANA



RELEASED BY

LOUISIANA FORESTRY COMMISSION

JAMES E. MIXON  
STATE FORESTER

PUBLISHED  
MAY 1959



1958

TIMBER PRODUCTION BY SPECIES AND PARISHES

PARISH	RED GUM	CYPRESS	OAKS	ASH	PINE	GUMS	MAG. & POPLAR	WILLOW & COTTONWOOD	OTHER HARDWOODS	TOTAL BOARD FEET
Acadia	-	41,277	385,786	10,109	1,227,667	146,027	127	1,416	17,833	1,830,242
Allen	-	43,081	2,651,614	10,649	9,124,750	4,918,737	317,650	2,093	420,097	17,488,671
Ascension	-	40,134	1,408,945	82,005	1,436	2,759,421	1,210	372,474	88,616	4,754,241
Assumption	-	1,075,119	899,677	188,826	-	709,740	-	390,251	185,799	3,449,412
Avoyelles	-	214,872	3,266,113	1,164,516	98,715	1,746,676	1,143	1,608,379	4,985,252	13,085,666
Beauregard	-	8,494	1,707,672	5,494	7,009,133	1,452,304	57,922	-	389,148	10,630,167
Bienville	-	54,530	1,383,200	18,303	18,817,565	1,167,250	-	-	869,244	22,310,092
Bossier	-	151,595	2,810,769	-	9,074,413	965,943	-	52,120	360,947	13,415,787
Caddo	-	1,850	217,902	-	169,748	221,776	-	-	-	611,276
Calcasieu	-	13,527	24,533	-	3,353,681	667,088	-	-	1,649	4,060,478
Caldwell	29,523	33,424	4,778,299	12,499	13,921,443	2,026,842	66,895	4,937	603,944	21,477,806
Cameron	-	-	-	-	-	-	-	-	-	-
Catahoula	-	86,568	2,124,405	109,957	3,974,034	1,056,843	22,290	268,973	2,546,541	10,189,611
Claiborne	-	1,589	894,540	-	3,809,753	799,746	-	-	66,704	5,572,332
Concordia	28,510	312,843	5,242,929	656,021	88	4,214,499	181,629	2,401,379	5,860,341	18,898,239
DeSoto	-	31,123	602,979	50,765	9,326,992	521,946	324	-	2,272,595	12,806,724
E.Baton Rouge	-	64,482	2,214,524	422,261	1,667,300	1,295,381	172,871	87,461	841,660	6,765,940
E. Carroll	-	284,209	1,672,995	1,736,326	94,752	1,153,244	-	519,728	4,233,465	9,694,719
E. Feliciana	-	-	1,317,553	34,221	5,584,922	609,591	185,191	180,319	222,280	8,134,077
Evangeline	-	35,441	2,407,705	339,331	6,564,636	1,806,631	316,729	3,966	402,169	11,876,608
Franklin	861	51,647	731,330	21,399	106,491	404,375	166	60,050	837,009	2,213,328
Grant	222,222	182,248	1,177,410	4,312	17,052,911	246,962	15,787	6,057	686,288	19,594,197
Iberia	-	20,202	15,680	-	-	-	-	-	-	35,882
Iberville	-	299,156	2,553,365	1,263,320	159	4,229,704	-	2,551,723	1,910,038	12,807,465
Jackson	270	41,652	4,804,282	5,209	25,432,839	3,221,057	1,212	-	232,319	33,738,840
Jefferson	-	27,131	120,908	107	-	682,989	-	270	16,902	848,307
Jeff. Davis	-	62,744	557,245	2,333	826,461	270,282	1,748	64,449	59,422	1,844,684
Lafayette	-	-	-	-	-	-	-	-	-	-
Lafourche	-	4,305,129	289,773	239,031	-	1,215,409	-	212,632	117,791	6,379,765
LaSalle	14,191	107,738	2,488,464	17,184	8,283,863	1,236,966	57,197	1,339	923,467	13,130,409
Lincoln	13,377	32,927	1,101,312	18,775	2,960,596	820,837	-	-	25,854	4,973,678
Livingston	-	645,063	3,056,663	333,314	5,975,949	5,351,675	47,187	-	535,053	15,944,904

PARISH	RED GUM	CYPRESS	OAKS	ASH	PINE	GUMS	MAG. & POPLAR	WILLOW & COTTONWOOD	OTHER HARDWOODS	TOTAL BOARD FEET
Madison	-	196,894	2,395,420	2,052,142	1,743	3,127,739	-	521,738	9,628,607	17,924,283
Morehouse	7,948	107,264	2,466,712	7,721	7,028,721	460,896	-	95,263	5,183,535	15,358,060
Natchitoches	580,570	113,416	1,346,246	13,916	11,930,049	1,196,424	2,737	81,609	2,791,986	18,056,953
Orleans	-	-	-	-	-	-	-	-	-	-
Ouachita	60,978	279,120	3,215,825	114,684	1,296,466	2,685,121	75,722	18,327	1,460,112	9,206,355
Plaquemines	-	69,654	-	-	-	-	-	-	-	69,654
Pointe Coupee	-	392,532	2,664,430	792,013	-	2,708,260	1,268	1,464,086	5,726,842	13,749,431
Rapides	-	174,122	6,215,488	1,322,798	12,558,422	3,688,967	64,668	176,247	2,459,755	26,660,467
Red River	-	5,385	341,078	1,514	8,419,457	338,244	-	-	3,340,150	12,445,828
Richland	913	63,242	1,301,350	55,059	25,019	125,968	20,751	20,111	966,091	2,578,504
Sabine	-	97,845	2,740,620	7,296	24,492,359	3,371,474	-	-	214,806	30,924,400
St. Bernard	-	-	-	-	-	-	-	-	-	-
St. Charles	-	23,551	558,508	28,324	-	849,681	-	57,002	87,284	1,604,350
St. Helena	-	-	529,017	-	7,028,010	1,056,991	12,079	-	1,412,045	10,038,142
St. James	-	164,314	680,048	63,135	3,191	2,890,440	-	160,856	61,218	4,023,202
St. John	-	45,546	66,260	14,029	-	96,775	435	149,887	138,491	511,423
St. Landry	-	331,957	5,912,696	681,699	103,845	2,120,847	1,774	1,305,183	1,239,404	11,697,405
St. Martin	-	304,212	101,753	780	-	1,086,100	-	420,454	3,486	1,916,785
St. Mary	-	85,049	-	-	-	350,827	-	448	-	436,324
St. Tammany	-	5,316	125,472	-	7,056,901	894,246	28,449	-	151,078	8,261,462
Tangipahoa	-	542	1,733,251	-	11,809,801	1,696,199	46,853	1,900	2,990,277	18,278,823
Tensas	-	215,468	3,521,277	630,799	-	3,900,841	-	1,591,877	6,100,347	15,960,609
Terrebonne	-	199,326	35,925	18,232	515,060	179,840	144	67,989	10,470	1,026,986
Union	1,882	266,917	7,166,362	12,420	38,846,769	4,298,539	8,000	-	349,275	50,950,164
Vermillion	-	67,203	254,413	5,567	-	902,298	6,252	1,215	24,021	1,260,969
Vernon	-	8,106	1,263,724	1,496	5,719,117	1,157,948	22,330	1,235	267,758	8,441,714
Washington	-	-	451,641	-	4,837,995	673,033	62,989	-	424,332	6,449,990
Webster	-	26,346	2,686,943	-	5,975,748	1,134,150	-	-	250,859	10,074,046
W. Baton Rouge	-	42,685	3,141,374	205,375	100	839,124	35,344	1,351,215	5,384,316	10,999,533
W. Carroll	714	25,917	1,076,222	3,751	26,983	68,129	-	282	50,946	1,252,944
W. Feliciana	-	136,565	5,866,985	880,113	2,612,524	3,182,399	1,468,340	1,636,754	10,390,189	26,173,869
Winn	8,244	13,624	2,703,825	8,765	30,560,575	3,294,043	33,376	-	994,606	37,617,058
Totals	970,203	11,731,913	113,471,437	13,667,895	335,309,152	94,295,484	3,338,789	17,913,694	91,814,713	682,513,280

TOTAL TIMBER PRODUCTION AND TAX RECEIPTS

REGULAR SEVERANCE

PARISH	BOARD FEET	PULPWOOD CORDS		TOTAL TAX	PARISH	BOARD FEET	PULPWOOD CORDS		TOTAL TAX
		PINE	HARDWOODS				PINE	HARDWOODS	
Acadia	1,830,242	3,943.39	18.19	\$ 1,874.09	Madison	17,924,283	-	9,956.10	\$ 5,247.39
Allen	17,488,671	18,290.15	757.87	12,759.30	Morehouse	15,358,060	13,211.11	16,246.77	10,946.22
Ascension	4,754,241	-	406.81	1,345.47	Natchitoches	18,056,953	50,883.02	10,790.44	21,667.87
Assumption	3,449,412	-	-	1,203.91	Orleans	-	-	-	-
Avoyelles	13,085,666	2,093.84	362.53	4,052.21	Ouachita	9,206,355	16,713.80	3,368.15	6,710.07
Beauregard	10,630,167	8,118.50	506.11	7,868.76	Plaquemines	69,654	5.05	-	35.48
Bienville	22,310,092	69,916.67	4,822.75	29,174.59	Pointe Coupee	13,749,431	-	2,348.41	4,246.81
Bossier	13,415,787	39,967.40	7,575.02	16,411.27	Rapides	26,660,467	38,867.20	6,960.41	21,438.52
Caddo	611,276	9,561.20	13,238.10	2,989.00	Red River	12,445,828	13,927.33	3,584.15	10,198.99
Calcasieu	4,060,478	16,826.86	184.77	6,123.13	Richland	2,578,504	31.79	-	693.19
Caldwell	21,477,806	34,300.39	2,955.73	19,482.07	Sabine	30,924,400	59,070.46	1,804.64	31,861.89
Cameron	-	-	-	-	St. Bernard	-	-	-	-
Catahoula	10,189,611	10,638.18	3,297.37	6,905.46	St. Charles	1,604,350	-	-	440.33
Claiborne	5,572,332	57,271.67	3,705.74	14,992.14	St. Helena	10,038,142	14,398.22	2,503.48	9,021.91
Concordia	18,898,239	8.46	11,924.32	5,897.75	St. James	4,023,202	-	81.58	1,142.20
DeSoto	12,806,724	52,872.30	1,032.59	18,422.28	St. John	511,423	-	367.52	176.19
E. Baton Rouge	6,765,940	188.38	1,780.84	2,790.20	St. Landry	11,697,405	342.03	396.08	3,454.23
E. Carroll	9,694,719	-	7,603.40	3,211.72	St. Martin	1,916,785	-	-	615.26
E. Feliciana	8,134,077	10,986.12	9,269.55	7,636.65	St. Mary	436,324	-	-	136.97
Evangeline	11,876,608	8,777.75	195.72	8,315.06	St. Tammany	8,261,462	30,929.14	41.95	11,780.47
Franklin	2,213,328	230.03	719.69	719.16	Tangipahoa	18,278,823	46,596.33	7,394.38	20,194.19
Grant	19,594,197	26,626.07	2,956.92	19,093.84	Tensas	15,960,609	-	16,810.43	5,284.29
Iberia	35,882	-	-	14.23	Terrebonne	1,026,986	-	-	571.01
Iberville	12,807,465	-	324.51	3,717.32	Union	50,950,164	99,319.38	27,760.67	53,811.61
Jackson	33,738,840	69,235.12	4,242.34	35,264.20	Vermilion	1,260,969	-	-	355.51
Jefferson	848,307	193.01	-	273.23	Vernon	8,441,714	21,014.07	1,405.96	9,265.78
Jeff. Davis	1,844,684	2,834.48	78.37	1,476.49	Washington	6,449,990	18,396.52	1,694.33	7,837.19
Lafayette	-	-	-	-	Webster	10,074,046	30,948.83	11,133.84	12,423.03
Lafourche	6,379,765	-	-	2,717.02	W. Baton Rouge	10,999,533	-	2,012.23	2,970.81
LaSalle	13,130,409	31,216.07	5,049.60	14,037.86	W. Carroll	1,252,944	-	127.37	369.23
Lincoln	4,973,678	37,957.82	3,706.83	10,586.68	W. Feliciana	26,173,869	819.84	1,540.02	8,447.34
Livingston	15,944,904	16,297.02	4,290.07	10,830.64	Winn	37,617,058	80,730.47	10,891.98	41,399.89
					Totals	682,513,280	1,064,555.47	230,226.63	\$ 572,929.60

NOTE: Includes, poles, piling, fence posts, etc.

1958

SEVERANCE TAX ON TIMBER CONSERVATION CONTRACTS

BY PARISHES

<u>PARISH</u>	<u>TIMBER (BD.FT.)</u>	<u>PULPWOOD (CORDS)</u>	<u>TAX</u>
Allen	725,851	24,194.79	\$ 6,962.50
Calcasieu	525,806	1,603.28	1,020.70
Caldwell	8,261,303	-	13,614.84
Grant	4,798	-	9.50
LaSalle	1,040,277	-	1,861.44
Livingston	20,988,245	48,449.82	42,746.63
Tangipahoa	15,615	-	32.79
Washington	7,070,331	55,852.65	22,965.77
Winn	1,676,708	-	2,918.56
<b>TOTAL</b>	<b>40,308,934</b>	<b>130,100.54</b>	<b>\$ 92,132.73</b>

S U M M A R Y

	<u>SAWTIMBER BOARD FEET</u>	<u>PULPWOOD CORDS</u>	<u>TAX</u>
Regular Severance	682,513,280	1,294,782.10	\$572,929.60
Timber Conservation Contracts	<u>40,308,934</u>	<u>130,100.54</u>	<u>92,132.73</u>
<b>TOTALS</b>	<b>722,822,214</b>	<b>1,424,882.64</b>	<b>\$665,062.33</b>

1959

TIMBER PRODUCTION  
IN  
LOUISIANA

---

---

RELEASED BY  
LOUISIANA FORESTRY COMMISSION

JAMES E. MIXON  
STATE FORESTER

PUBLISHED  
MARCH 1960

1959

## TIMBER PRODUCTION BY SPECIES AND PARISHES

PARISH	RED GUM	CYPRESS	OAKS	ASH	PINE	GUM	MAG. & POPLAR	WILLOW & COTTONWOOD	OTHER HARDWOODS	TOTAL BD.FT.
Acadia	-	137,421	330,330	14,338	1,327,273	469,904	25	2,703	11,054	2,293,048
Allen	-	83,616	2,586,501	11,035	8,461,278	3,221,563	176,608	215	202,517	14,743,333
Ascension	-	58,888	2,811,437	125,860	106,031	1,924,487	3,739	334,385	335,680	5,700,507
Assumption	-	381,091	489,094	98,629	5,673	462,873	-	431,250	122,584	1,991,194
Avoyelles	10,318	340,177	3,425,663	1,721,332	334,920	1,627,552	767	2,192,177	5,305,047	14,957,953
Beauregard	-	11,318	2,625,224	1,661	5,415,858	2,535,053	49,168	-	316,529	10,954,811
Bienville	236,710	60,823	3,182,040	54,347	21,413,618	1,983,935	-	-	90,971	27,022,444
Bossier	3,371	158,521	6,095,687	79,878	9,275,885	1,553,406	-	115,702	321,266	17,603,716
Caddo	-	239,714	1,129,439	53,531	402,884	182,944	-	105,916	172,082	2,286,510
Calcasieu	-	10,241	61,587	346,323	5,226,968	414,247	-	-	122,949	6,182,315
Caldwell	424	245,314	6,131,046	57,218	14,038,163	3,127,138	118,071	18,503	886,657	24,622,534
Cameron	-	-	-	-	-	-	-	-	-	-
Catahoula	19,128	263,403	4,356,618	865,936	2,651,702	1,859,370	69,012	56,807	4,342,726	14,484,702
Claiborne	-	23,917	1,324,368	686	3,929,080	1,406,363	-	156,995	139,559	6,980,968
Concordia	1,523	1,186,354	10,855,261	2,912,083	2,000	4,858,593	1,507,403	2,656,904	12,899,105	36,879,226
DeSoto	-	74,853	1,096,468	3,800	9,608,947	747,532	-	51,694	2,237,559	13,820,853
E. Baton Rouge	-	19,774	2,895,093	180,005	1,147,511	1,791,169	304,665	63,508	827,816	7,229,541
E. Carroll	-	79,025	940,974	346,825	76,614	1,713,735	-	272,423	4,563,881	7,993,477
E. Feliciana	-	13,208	2,849,469	24,830	4,907,457	1,107,438	334,762	15,813	856,001	10,108,978
Evangeline	-	72,731	2,491,728	105,788	6,077,874	1,730,769	662,966	3,053	939,202	12,084,111
Franklin	-	207,320	1,241,747	261,280	40,469	512,247	-	236,896	3,502,079	6,002,038
Grant	-	107,714	2,469,917	7,581	21,347,481	830,364	17,290	1,584	511,600	25,293,531
Iberia	-	-	-	-	-	-	-	-	-	-
Iberville	-	310,759	3,310,104	1,218,423	-	3,941,031	-	3,206,262	2,075,567	14,062,146
Jackson	-	6,376	5,501,307	5,539	26,081,604	5,993,531	2,506	89	106,895	37,697,847
Jefferson	-	-	108,676	-	-	50,547	-	-	117	159,340
Jeff. Davis	-	100,028	145,663	3,777	471,968	27,315	-	1,431	8,326	758,508
Lafayette	-	-	-	-	-	-	-	-	-	-
Lafourche	-	4,812,213	131,876	222,511	-	2,007,981	-	199,958	655,367	8,029,906
LaSalle	-	149,385	3,196,214	13,708	17,064,157	1,605,912	42,786	2,161	1,231,403	23,305,726

PARISH	RED GUM	CYPRESS	OAKS	ASH	PINE	GUMS	MAG. & POPLAR	WILLOW & COTTONWOOD	OTHER HARDWOODS	TOTAL BD. FT.
Lincoln	51,251	3,530	725,768	64	2,707,368	694,372	17,389	6,326	15,944	4,222,012
Livingston	-	500,217	6,875,298	472,607	8,239,109	6,584,322	253,998	3,813	1,597,813	24,527,177
Madison	-	434,835	4,432,968	1,462,689	47,306	2,005,617	8,039	2,287,736	8,852,352	19,531,542
Morehouse	20,100	371,765	5,770,103	6,732	10,735,976	861,866	-	33,208	4,533,446	22,333,196
Natchitoches	145,440	152,353	5,856,751	224,201	18,609,879	2,044,612	374,757	224,600	1,322,361	28,954,954
Orleans	-	-	-	-	-	-	-	-	-	-
Ouachita	4,159	190,392	5,440,560	157,681	5,360,007	1,489,575	78,754	13,399	2,255,975	14,990,502
Plaquemines	-	72,826	-	-	-	-	-	-	-	72,826
Pointe Coupee	13,711	520,632	6,259,352	1,216,868	15,224	2,249,441	3,747	1,756,878	8,188,960	20,224,813
Rapides	420	284,151	6,463,383	539,444	14,795,700	3,318,377	124,995	683,191	2,791,597	29,002,258
Red River	448,130	23,988	339,378	120,917	8,961,387	233,212	-	228,681	153,314	10,509,007
Richland	1,988	229,508	1,881,066	77,473	21,871	465,293	75	52,089	1,111,533	3,840,896
Sabine	-	271,891	6,002,505	-	29,516,149	5,195,061	-	22,700	1,671,251	42,679,557
St. Bernard	-	-	-	-	-	-	-	-	-	-
St. Charles	-	28,396	347,541	55,271	-	739,531	1,084	99,482	140,216	1,411,521
St. Helena	-	8,173	379,582	2,648	12,442,689	543,953	19,138	530	1,624,006	15,020,719
St. James	-	541,428	89,299	35,170	-	3,134,760	-	103,957	12,322	3,916,936
St. John	-	67,264	85,688	40,019	-	1,638,403	-	61,764	74,732	1,967,870
St. Landry	-	321,588	6,762,885	923,343	-	2,492,657	887	1,809,759	2,243,508	14,554,557
St. Martin	-	733,907	-	14,983	-	1,037,609	-	1,790,670	-	3,577,169
St. Mary	-	94,359	-	-	-	79,992	-	459	223	175,033
St. Tammany	625	10,508	753,078	23,041	9,377,948	1,321,518	56	-	456,559	11,943,333
Tangipahoa	-	115,191	558,372	-	12,145,506	1,664,052	30,791	-	1,901,141	16,415,053
Tensas	-	176,611	3,302,465	632,966	-	2,031,641	195,992	2,254,793	5,851,255	14,445,723
Terrebonne	-	594,104	283,545	66,261	-	349,879	-	206,423	60,004	1,560,216
Union	175	590,360	9,900,534	23,643	37,531,898	4,826,795	1,316	1,049	864,397	53,740,167
Vermilion	-	13,935	1,129,443	103,163	-	1,922,051	814	3,574	220,530	3,393,510
Vernon	-	35,163	2,488,325	10,612	7,704,645	1,956,319	79,586	18,783	1,015,848	13,309,281
Washington	-	5,694	523,632	9,405	7,268,761	897,414	137,728	-	561,617	9,404,251
Webster	-	8,502	3,107,957	-	3,612,272	1,474,653	1,200	-	276,464	8,481,048
W. Baton Rouge	-	82,119	1,532,356	606,719	-	1,357,026	1,889	810,389	2,432,181	6,822,679
W. Carroll	-	31,177	1,290,021	18,285	31,884	44,631	-	-	412,358	1,828,356
W. Feliciana	-	256,737	4,375,032	1,267,610	2,009,904	1,937,615	1,171,514	2,432,668	8,658,458	22,109,538
Winn	93,800	28,385	4,396,875	13,122	34,865,079	6,312,691	8,762	1,634	736,178	46,456,526
Totals	1,051,273	15,953,803	163,137,293	16,861,861	385,415,977	108,591,937	5,802,279	25,034,984	102,821,082	824,670,489

TOTAL TIMBER PRODUCTION AND TAX RECEIPTS

REGULAR SEVERANCE

PARISH	BOARD FEET	PULPWOOD CORDS		TOTAL TAX	PARISH	BOARD FEET	PULPWOOD CORDS		TOTAL TAX
		PINE	HARDWOODS				PINE	HARDWOODS	
Acadia	2,293,048	4,607.12	185.21	\$ 2,214.10	Madison	19,531,542	163.98	9,045.19	5,917.16
Allen	14,743,333	12,046.27	3,286.15	10,652.25	Morehouse	22,333,196	13,873.26	22,727.35	15,231.80
Ascension	5,700,507	-	251.16	1,666.49	Natchitoches	28,954,954	58,286.07	19,081.68	27,733.12
Assumption	1,991,194	-	-	668.84	Orleans	-	-	-	-
Avoyelles	14,957,953	1,335.45	668.62	4,602.63	Ouachita	14,990,502	23,349.40	10,020.10	11,892.44
Beauregard	10,954,811	17,467.75	1,553.37	9,132.52	Plaquemines	72,826	-	-	36.05
Bienville	27,022,444	79,393.93	7,894.54	33,976.32	Pointe Coupee	20,224,813	-	1,853.89	5,618.17
Bossier	17,603,716	48,212.48	18,293.93	20,040.46	Rapides	29,001,258	40,079.55	8,057.52	23,455.13
Caddo	2,286,510	10,078.96	10,025.71	3,507.39	Red River	10,509,007	19,576.81	7,045.62	11,747.32
Calcasieu	6,182,315	10,047.10	347.22	6,230.15	Richland	3,840,896	-	84.14	1,069.67
Caldwell	24,622,534	36,108.21	4,719.70	20,875.56	Sabine	42,679,557	59,116.36	3,272.48	37,529.21
Cameron	-	-	-	-	St. Bernard	-	-	-	-
Catahoula	14,484,702	7,178.86	5,199.30	6,914.01	St. Charles	1,411,521	-	-	391.71
Claiborne	6,980,968	64,067.37	6,291.69	16,958.57	St. Helena	15,020,719	12,310.26	6,733.24	12,786.65
Concordia	36,879,226	-	13,152.53	11,120.98	St. James	3,916,936	-	573.02	1,224.12
DeSoto	13,820,853	54,167.81	2,854.34	19,212.74	St. John	1,967,870	-	609.89	588.05
E.Baton Rouge	7,229,541	536.07	4,328.11	2,979.92	St. Landry	14,554,557	193.06	173.26	4,135.67
E. Carroll	7,993,477	-	5,106.84	2,412.66	St. Martin	3,577,169	-	-	1,252.89
E. Feliciana	10,108,978	15,815.56	8,912.35	8,912.90	St. Mary	175,033	-	-	68.52
Evangeline	12,084,111	8,190.81	368.86	7,859.58	St. Tammany	11,943,333	40,327.78	486.40	15,872.58
Franklin	6,002,038	1,206.00	1,877.14	1,922.53	Tangipahoa	16,415,053	41,129.28	9,090.50	18,929.19
Grant	25,293,531	27,623.20	7,001.46	22,932.32	Tensas	14,445,723	-	14,497.62	4,850.97
Iberia	-	-	-	-	Terrebonne	1,560,216	-	-	566.91
Iberville	14,062,146	-	768.99	4,151.18	Union	53,740,167	98,323.70	31,653.51	55,441.21
Jackson	37,697,847	69,129.55	8,048.99	36,863.15	Vermilion	3,393,510	-	-	920.93
Jefferson	159,340	-	42.29	43.43	Vernon	13,309,281	35,171.42	1,778.81	14,363.06
Jeff.Davis	758,508	1,172.79	231.30	699.90	Washington	9,404,251	23,950.90	5,945.64	11,130.21
Lafayette	-	-	-	-	Webster	8,481,048	32,125.74	12,265.75	11,181.15
Lafourche	8,029,906	-	-	3,262.98	W.Baton Rouge	6,822,679	-	3,661.77	2,109.66
LaSalle	23,305,726	35,960.88	5,091.02	21,839.73	W. Carroll	1,828,356	6.64	986.72	570.78
Lincoln	4,222,012	36,543.02	5,666.47	10,118.61	W. Feliciana	22,109,538	1,338.17	5,800.93	7,610.26
Livingston	24,527,177	20,283.37	4,680.80	15,056.96	Winn	46,456,526	84,694.43	11,445.64	46,775.58

NOTE: Includes, poles, piling, fence posts, etc.

Totals 824,670,489 1,145,189.37 364,459.39 657,729.03



1959

SEVERANCE TAX ON TIMBER CONSERVATION CONTRACTS

BY PARISHES

<u>PARISH</u>	<u>TIMBER (BD.FT.)</u>	<u>PULPWOOD (CORDS)</u>	<u>TAX</u>
Allen	2,882,036	23,982.95	\$ 9,955.02
Calcasieu	7,882	302.38	67.96
Caldwell	2,829,388	-	3,879.36
Grant	-	-	-
LaSalle	2,796,055	-	3,942.37
Livingston	25,560,810	66,427.94	45,362.50
Tangipahoa	348,662	-	655.04
Washington	6,613,330	59,618.80	23,482.67
Winn	2,076,331	-	3,138.06
<hr/>			
TOTAL	43,114,494	150,332.07	\$90,483.09
<hr/>			

S U M M A R Y

	<u>SAWTIMBER BOARD FEET</u>	<u>PULPWOOD CORDS</u>	<u>TAX</u>
Regular Severance	824,670,489	1,509,648.76	\$657,729.03
Timber Conservation Contracts	43,114,494	150,332.07	90,483.09
TOTALS	867,784,983	1,659,980.83	\$748,212.12
<hr/>			

1960

TIMBER PRODUCTION  
IN  
LOUISIANA

RELEASED BY  
LOUISIANA FORESTRY COMMISSION

JAMES E. MIXON  
STATE FORESTER

PUBLISHED  
MARCH 1961

1960

## TIMBER PRODUCTION BY SPECIES AND PARISHES

PARISH	RED GUM	CYPRESS	OAKS	ASH	PINE	OTHER GUM	MAGNOLIA & POPLAR	WILLOW & COTTONWOOD	OTHER HARDWOODS	TOTAL BD.FT.
Acadia	-	23,101	97,703	7,799	930,505	67,272	-	15,629	3,232	1,145,241
Allen	-	42,642	2,145,060	6,467	7,833,066	2,103,954	144,431	3,075	240,218	12,518,913
Ascension	-	56,570	1,704,752	181,350	250,265	1,919,618	773	218,909	342,518	4,674,755
Assumption	-	225,688	419,263	150,107	-	688,762	-	450,614	989,425	2,923,859
Avoyelles	-	600,804	2,959,904	1,689,952	72,338	1,281,481	-	4,833,721	8,935,820	20,374,020
Beauregard	-	63,994	4,881,379	17,378	6,692,993	5,293,389	138,788	427	1,342,628	18,430,976
Bienville	-	118,478	3,995,729	30,482	26,046,706	3,124,765	-	3,281	65,999	33,385,440
Bossier	-	111,839	3,126,031	62,742	8,907,993	1,443,574	-	80,523	335,551	14,068,253
Caddo	-	219,276	886,840	89,484	535,864	267,739	-	11,832	409,110	2,420,145
Calcasieu	-	29,856	441,844	219,228	3,520,670	1,333,677	15,013	-	89,648	5,649,936
Caldwell	-	438,450	3,897,334	23,383	11,277,947	3,496,196	227,394	17,770	459,657	19,838,131
Cameron	-	-	-	-	-	-	-	-	-	-
Catahoula	-	529,623	3,979,862	501,748	3,805,949	2,572,321	14,603	136,688	2,963,478	14,504,272
Claiborne	-	4,651	1,292,818	-	3,464,928	922,550	2,363	-	101,994	5,789,304
Concordia	-	767,295	8,640,326	2,080,916	-	5,423,238	85,387	2,342,748	10,257,042	29,596,952
DeSoto	-	30,081	1,296,359	10,421	9,263,499	891,662	-	2,375	1,222,438	12,716,835
E. Baton Rouge	-	5,579	1,370,652	57,282	737,460	2,475,275	46,002	168,472	282,164	5,142,886
East Carroll	-	123,838	969,293	142,590	9,705	1,719,669	-	514,798	5,093,914	8,573,807
E. Feliciana	-	21,025	2,955,980	153,526	9,769,269	868,056	406,933	316,635	2,127,906	16,619,330
Evangeline	13,334	16,179	1,221,033	37,475	2,743,482	1,030,415	286,891	6,224	754,336	6,109,369
Franklin	-	278,860	836,993	310,824	124,606	391,947	-	53,626	1,685,390	3,682,246
Grant	-	63,432	2,633,738	46,335	20,229,015	1,261,786	9,922	12,654	779,857	25,036,739
Iberia	-	-	-	937	-	69,766	-	30,199	-	100,902
Iberville	-	406,565	2,617,319	969,715	-	2,720,523	333	2,878,162	1,813,632	11,406,249
Jackson	-	59,204	3,498,191	10,261	24,662,259	5,448,548	4,759	-	75,701	33,758,923
Jefferson	-	3,344	31,183	-	-	42,556	-	1,602	1,188	79,873
Jeff Davis	-	114,372	243,316	716	553,235	539,114	7,793	1,038	48,818	1,508,402
Lafayette	-	-	-	-	28,108	-	-	-	-	28,108
Lafourche	-	4,644,909	201,033	394,058	-	2,942,608	-	386,092	795,453	9,364,153
LaSalle	-	67,715	1,752,025	10,763	14,781,424	781,303	44,032	2,231	361,888	17,801,381

PARISH	RED GUM	CYPRESS	OAKS	ASH	PINE	OTHER GUM	MAGNOLIA & POPLAR	WILLOW & COTTONWOOD	OTHER HARDWOODS	TOTAL BD. FT.
Lincoln	18,446	10,059	2,031,123	515	4,041,188	1,240,847	36	-	1,592	7,343,806
Livingston	-	917,178	4,576,400	432,680	11,834,714	7,131,521	47,250	115,847	1,140,670	26,196,260
Madison	-	291,449	2,327,958	1,152,806	40,392	1,605,772	-	1,248,332	6,311,532	12,978,241
Morehouse	-	197,622	5,013,292	6,669	12,005,425	341,455	-	46,449	2,206,056	19,316,968
Natchitoches	-	151,571	6,047,546	295,571	9,289,019	1,662,509	940	295,728	882,463	18,625,347
Orleans	-	-	-	-	-	-	-	-	-	-
Ouachita	-	429,900	2,571,823	26,038	4,286,887	1,908,184	30,710	66,723	2,534,017	11,354,232
Plaquemine	-	-	-	-	-	90,588	-	-	-	90,588
Pointe Coupee	-	354,570	1,942,508	612,203	8,416	2,661,033	-	1,139,068	4,165,143	10,832,941
Rapides	17,821	260,811	6,388,133	759,106	12,237,168	4,046,033	264,995	575,544	2,401,745	26,951,356
Red River	-	51,989	333,534	728,959	6,894,966	165,996	-	55,381	253,222	8,434,047
Richland	-	308,886	1,884,405	75,090	33,134	952,561	-	53,052	1,021,460	4,323,583
Sabine	-	360,625	4,142,972	4,003	35,464,011	3,620,496	-	-	2,760,249	46,352,356
St. Bernard	-	-	-	-	-	-	-	-	-	-
St. Charles	-	211,184	140,044	197,769	-	434,744	1,747	471,342	236,065	1,692,895
St. Helena	-	40,232	95,465	49	7,710,997	353,368	24,353	-	846,369	9,070,833
St. James	-	34,099	76,011	21,794	-	1,025,438	-	77,390	34,501	1,269,233
St. John	-	187,647	200,271	61,835	1,109	4,101,615	3,550	155,766	149,411	4,861,204
St. Landry	-	342,900	5,247,009	602,158	4,087	2,101,241	10,038	1,891,035	2,101,033	12,299,551
St. Martin	-	748,957	-	3,641	-	7,063	-	2,732,022	2,193	3,493,876
St. Mary	-	26,887	9,515	108	-	37,441	-	731	-	74,682
St. Tammany	-	1,968	833,864	104,745	8,833,749	3,247,902	734	1,091	558,832	13,582,935
Tangipahoa	-	27,357	689,827	-	16,870,050	3,185,653	23,479	-	2,075,839	22,872,255
Tensas	-	476,797	1,889,327	391,402	-	1,654,668	-	2,357,585	4,013,933	10,783,762
Terrebonne	-	847,608	111,051	60,364	-	309,221	-	273,389	22,662	1,624,295
Union	-	1,125,991	7,059,828	15,367	39,259,759	4,647,255	292	2,860	1,026,874	53,138,226
Vermillion	-	33,010	368,004	67,111	-	665,651	4,279	39	67,742	1,205,836
Vernon	160	107,655	2,901,563	24,036	10,748,324	2,897,824	187,740	7,136	2,579,469	19,453,907
Washington	-	10,277	1,058,023	8,777	4,445,410	2,008,303	135,025	555	472,756	8,139,126
Webster	-	308	2,863,861	1,288	4,106,452	1,288,569	-	-	83,376	8,348,854
W. Baton Rouge	-	112,793	3,299,239	706,881	-	2,266,657	603	1,218,107	5,294,243	12,898,523
West Carroll	-	41,719	2,817,515	10,318	805,345	61,123	-	5,015	536,781	4,277,816
W. Feliciana	-	1,134,376	1,896,102	1,470,268	901,722	1,682,462	390,496	2,398,094	5,529,109	15,402,629
Winn	-	35,681	6,312,581	5,740	39,844,657	6,055,234	2,818	-	247,183	52,503,399
Totals	49,761	17,949,476	133,224,754	15,053,230	385,908,267	114,580,191	2,564,502	27,677,656	91,140,680	788,148,517

TOTAL TIMBER PRODUCTION AND TAX RECEIPTS

REGULAR SEVERANCE

PARISH	SAWTIMBER	PULPWOOD CORDS		TOTAL TAX	PARISH	SAWTIMBER	PULPWOOD CORDS		TOTAL TAX
	BOARD FEET	PINE	HARDWOODS			BOARD FEET	PINE	HARDWOODS	
Acadia	1,145,241	4,263.59	106.20	\$ 1,616.29	Madison	12,978,241	126.62	7,182.15	4,064.50
Allen	12,518,913	11,753.10	1,307.35	9,546.70	Morehouse	19,816,968	19,688.62	24,399.63	16,726.87
Ascension	4,674,755	-	-	1,467.49	Natchitoches	18,625,347	60,499.31	21,542.99	23,204.55
Assumption	2,923,859	-	-	841.69	Orleans	-	-	-	-
Avoyelles	20,374,020	1,633.29	1,782.02	6,196.84	Ouachita	11,854,282	23,750.08	8,734.39	10,629.08
Beauregard	18,430,976	15,353.71	2,548.30	11,395.21	Plaquemine	90,588	-	-	24.46
Bienville	33,385,440	79,648.49	12,258.14	38,196.09	Pointe Coupee	10,882,941	-	3,610.09	3,251.52
Bossier	14,068,253	45,699.41	28,732.96	19,369.93	Rapides	26,951,356	37,111.49	4,745.47	20,947.80
Caddo	2,420,145	10,690.51	6,172.96	3,548.03	Red River	8,484,047	14,810.63	8,342.64	9,484.59
Calcasieu	5,649,936	9,061.62	-	5,177.32	Richland	4,328,588	227.37	567.95	1,306.70
Caldwell	19,838,131	24,924.85	2,951.87	16,008.92	Sabine	46,352,356	52,659.47	6,747.76	40,235.93
Cameron	-	-	-	-	St. Bernard	-	-	-	-
Catahoula	14,504,272	8,491.87	8,012.03	8,086.40	St. Charles	1,692,895	-	-	539.30
Claiborne	5,789,304	72,928.34	4,530.16	18,123.70	St. Helena	9,070,832	12,054.32	7,178.95	9,019.94
Concordia	29,596,952	2.69	17,195.98	9,304.58	St. James	1,269,233	-	-	355.50
DeSoto	12,716,835	48,420.83	10,434.53	18,230.05	St. John	4,861,204	-	-	1,363.41
E. Baton Rouge	5,142,886	220.27	4,917.61	2,098.98	St. Landry	12,299,551	190.41	-	3,515.89
E. Carroll	8,573,807	-	2,871.94	2,158.33	St. Martin	3,493,876	-	253.88	1,317.31
E. Feliciana	16,619,330	16,590.08	8,102.22	13,121.21	St. Mary	74,682	-	-	26.29
Evangeline	6,109,369	7,649.91	232.98	4,521.49	St. Tammany	13,582,935	33,941.40	2,552.01	14,957.45
Franklin	3,682,246	1,626.61	2,223.19	1,585.53	Tangipahoa	22,872,255	49,362.51	9,138.87	24,629.63
Grant	25,036,739	26,664.71	7,081.85	22,170.11	Tensas	10,783,762	-	14,436.09	4,205.25
Iberia	100,902	-	-	29.35	Terrebonne	1,624,295	-	-	650.81
Iberville	11,406,249	-	-	3,385.65	Union	53,138,226	113,507.13	32,728.53	58,286.22
Jackson	33,758,923	64,142.15	13,959.21	33,666.01	Vermillion	1,205,836	-	-	334.97
Jefferson	79,873	-	-	22.37	Vernon	19,453,907	28,162.02	2,602.80	15,728.76
Jeff Davis	1,508,402	2,830.38	566.48	1,301.65	Washington	8,139,126	23,792.41	5,136.10	9,475.00
Lafayette	28,108	31.29	10.01	27.88	Webster	8,348,854	34,511.36	12,748.22	12,050.15
Lafourche	9,364,153	-	-	3,595.19	W. Baton Rouge	12,898,523	-	821.06	3,462.05
LaSalle	17,801,381	39,100.70	3,490.30	19,942.01	W. Carroll	4,277,816	74.64	585.07	1,586.29
Lincoln	7,343,806	45,343.34	4,067.30	13,279.80	W. Feliciana	15,402,629	828.21	8,082.50	5,669.26
Livingston	26,196,260	22,621.32	4,606.08	18,026.50	Winn	52,503,899	91,270.08	11,759.05	47,388.04

NOTE: Includes, poles, piling, fence posts, etc.

Totals 788,148,517 1,156,211.14 342,057.87 650,528.82

\*TIMBER PRODUCTION VALUES BASED ON STUMPAGE PRICES FOR YEAR 1960

PARISH	RED GUM \$40	CYPRESS \$22	OAK \$12	ASH \$15	PINE \$33	OTHER GUM \$12	MAG. & POPLAR \$16	COTTON- WOOD \$15	HARD- WOOD \$10	PULPWOOD PINE \$4	PULPWOOD HARD- \$1.50	TOTAL
Acadia	-	508	1,172	116	30,706	807	-	234	32	17,054	159	50,791
Allen	-	938	25,740	97	258,491	25,247	2,310	46	2,402	47,012	1,961	364,246
Ascension	-	1,244	20,457	2,720	8,258	23,035	12	3,283	3,425	-	-	62,437
Assumption	-	4,965	5,031	2,251	-	8,265	-	6,759	9,894	-	-	37,166
Avoyelles	-	13,217	35,518	25,349	2,387	15,377	-	72,505	89,358	6,533	2,673	262,920
Beauregard	-	1,407	58,576	260	220,868	63,520	2,220	6	13,426	61,414	3,322	425,525
Bienville	-	2,606	47,948	457	859,541	37,497	-	49	659	318,593	18,387	1,235,741
Bossier	-	2,460	37,512	941	293,963	17,322	-	1,207	3,355	182,797	43,099	582,661
Caddo	-	4,824	10,642	1,342	17,683	3,212	-	177	4,091	42,762	9,259	93,994
Calcasieu	-	656	5,302	3,288	116,182	16,004	240	-	896	36,246	-	178,816
Caldwell	-	9,645	46,768	350	372,172	41,954	3,638	266	4,596	99,699	4,427	583,519
Cameron	-	-	-	-	-	-	-	-	-	-	-	-
Catahoula	-	11,651	47,758	7,526	125,596	30,867	233	2,050	29,634	33,957	12,018	301,304
Claiborne	-	102	15,513	-	114,342	11,070	37	-	1,019	291,713	6,795	440,595
Concordia	-	16,880	103,683	31,213	-	65,078	1,366	35,141	102,570	10	25,793	381,739
DeSoto	-	661	15,556	156	305,695	10,699	-	35	12,224	193,683	15,651	554,364
E. Baton Rouge	-	122	16,447	859	24,336	29,703	736	2,527	2,821	881	7,376	85,811
East Carroll	-	2,724	11,631	2,138	320	20,636	-	7,721	50,939	-	4,307	100,420
E. Feliciana	-	462	35,471	2,302	322,385	10,416	6,510	4,749	21,279	66,360	12,153	482,092
Evangeline	533	355	14,652	562	90,534	12,364	4,590	93	7,543	30,599	349	162,179
Franklin	-	6,134	10,043	4,662	4,112	4,703	-	804	16,853	6,506	3,334	57,156
Grant	-	1,395	31,604	695	667,557	15,141	158	189	7,798	106,658	10,622	841,823
Iberia	-	-	-	14	-	837	-	452	-	-	-	1,304
Iberville	-	8,944	31,407	14,545	-	32,646	5	43,172	18,136	-	-	148,858
Jackson	-	1,302	41,978	153	813,854	65,382	76	-	757	256,568	20,938	1,201,012
Jefferson	-	73	374	-	-	510	-	24	11	-	-	994
Jeff Davis	-	2,516	2,917	10	18,256	6,469	124	15	488	11,321	849	42,972
Lafayette	-	-	-	-	927	-	-	-	-	125	15	1,067
Lafourche	-	102,188	2,412	5,910	-	35,311	-	5,791	7,954	-	-	159,568
LaSalle	-	1,489	21,024	161	487,786	9,375	704	33	3,618	156,402	5,235	685,833
Lincoln	737	221	24,373	7	133,359	14,890	-	-	15	181,373	6,100	361,080
Livingston	-	20,177	54,916	6,490	390,545	85,578	756	1,737	11,406	90,485	6,909	669,003

PARISH	RED GUM CYPRESS		OAK	ASH	PINE	OTHER	MAG. &	COTTON-	HARD-	PULPWOOD	PULPWD.	TOTAL
	\$40	\$22	\$12	\$15	\$33	GUM	POPLAR	WOOD	WOOD	PINE	HDWD.	
						\$12	\$16	\$15	\$10	\$4	\$1.50	
Madison	-	6,411	27,935	17,292	1,332	19,269	-	18,724	63,115	506	10,773	165,361
Morehouse	-	4,347	60,159	100	396,179	4,097	-	696	22,060	78,754	36,599	602,994
Natchitoches	-	3,334	72,570	4,433	306,537	19,950	15	4,435	8,824	241,797	32,314	694,213
Orleans	-	-	-	-	-	-	-	-	-	-	-	-
Ouachita	-	9,457	30,861	390	141,467	22,898	491	1,000	25,340	95,000	13,101	340,010
Plaquemine	-	-	-	-	-	1,087	-	-	-	-	-	1,087
Pointe Coupee	-	7,800	23,310	9,183	277	31,932	-	17,086	41,651	-	5,415	136,656
Rapides	712	5,737	76,657	11,386	403,826	48,552	4,239	8,633	24,017	148,445	7,118	739,328
Red River	-	1,143	4,002	10,934	227,533	1,991	-	830	2,532	59,242	12,513	320,725
Richland	-	6,795	22,612	1,126	1,093	11,430	-	795	10,214	909	351	55,330
Sabine	-	7,933	49,715	60	1,170,312	43,445	-	-	27,602	210,637	10,121	1,519,829
St. Bernard	-	-	-	-	-	-	-	-	-	-	-	-
St. Charles	-	4,646	1,680	2,966	-	5,216	27	7,070	2,360	-	-	23,968
St. Helena	-	885	1,145	-	254,462	4,240	389	-	8,463	48,217	10,768	323,573
St. James	-	750	912	326	-	12,305	-	1,160	345	-	-	15,800
St. John	-	4,128	2,403	927	36	49,219	56	2,336	1,494	-	-	60,602
St. Landry	-	7,543	62,964	9,032	134	25,214	160	28,366	21,010	761	-	155,188
St. Martin	-	16,477	-	54	-	84	-	40,980	21	-	380	57,999
St. Mary	-	591	114	1	-	449	-	10	-	-	-	1,167
St. Tammany	-	43	10,006	1,571	291,513	38,974	11	16	5,588	135,765	3,828	487,319
Tangipahoa	-	601	8,277	-	556,711	38,227	375	-	20,758	197,450	13,708	836,112
Tensas	-	10,489	22,671	5,871	-	19,856	-	35,363	40,139	-	21,654	156,046
Terrebonne	-	18,647	1,332	905	-	3,710	-	4,100	226	-	-	28,923
Union	-	24,771	84,717	230	1,295,572	55,767	4	42	10,268	454,028	49,092	1,974,496
Vermillion	-	726	4,416	1,006	-	7,987	68	-	677	-	-	14,883
Vernon	6	2,368	34,818	360	354,694	34,773	3,003	107	25,794	112,648	3,904	572,480
Washington	-	226	12,696	131	146,698	24,099	2,160	8	4,727	95,169	7,704	293,622
Webster	-	6	34,366	19	135,512	15,462	-	-	883	138,045	19,122	343,419
W. Baton Rouge	-	2,481	39,590	10,603	-	27,199	9	18,271	52,942	-	1,231	152,330
West Carroll	-	917	33,810	154	26,576	733	-	75	5,367	298	877	68,311
W. Feliciana	-	24,956	22,753	22,054	29,756	20,189	6,247	35,971	55,291	3,312	12,123	232,656
Winn	-	784	75,750	86	1,314,873	72,662	45	-	2,471	365,080	17,638	1,849,393
Totals	1,990	394,888	1,598,695	225,798	12,734,972	1,374,962	41,032	415,164	911,406	4,624,844	513,087	22,836,844

\*All values are adjusted to nearest dollar.

1960

SEVERANCE TAX ON TIMBER CONSERVATION CONTRACTS

BY PARISHES

<u>PARISH</u>	<u>TIMBER (BD. FT.)</u>	<u>PULPWOOD (CORDS)</u>	<u>TAX</u>
Allen	3,163,182	19,490.54	9,794.86
Calcasieu	305,613	538.36	734.32
LaSalle	2,963,161	-	4,517.32
Livingston	11,403,603	54,194.60	31,821.06
Rapides	-	99.40	23.86
Tangipahoa	896,960	-	1,613.68
Washington	7,620,699	53,788.01	25,223.43
Winn	5,854,845	-	9,695.36
<b>TOTAL</b>	<b>32,208,063</b>	<b>128,110.91</b>	<b>83,423.89</b>

S U M M A R Y

	<u>SAWTIMBER BOARD FEET</u>	<u>PULPWOOD CORDS</u>	<u>TAX</u>
Regular Severance	788,148,507	1,498,269.01	650,528.82
Timber Conservation Contracts	<u>32,208,063</u>	<u>128,110.91</u>	<u>83,423.89</u>
<b>TOTALS</b>	<b>820,356,580</b>	<b>1,626,379.92</b>	<b>733,952.71</b>



1961

TIMBER PRODUCTION  
IN  
LOUISIANA

RELEASED BY  
LOUISIANA FORESTRY COMMISSION

JAMES E. MIXON  
STATE FORESTER

PUBLISHED  
MARCH 1962

1961

## TIMBER PRODUCTION BY SPECIES AND PARISHES

PARISH	CYPRESS	OAKS	ASH	PINE	GUM	MAGNOLIA & POPLAR	WILLOW & COTTONWOOD	OTHER HARDWOODS	TOTAL BD. FT.
Acadia	161	132,072	3,979	463,645	47,768			4,609	652,234
Allen	12,613	910,062	10,027	6,061,478	1,075,237	95,334	16,853	236,423	8,418,027
Ascension	19,397	1,795,974	34,695	185,991	2,009,592	33,736	37,582	140,802	4,257,769
Assumption	443,811	336,939	132,652	-	402,260	-	265,186	668,332	2,249,180
Avoyelles	293,880	5,002,666	1,344,853	259,071	886,872	-	737,256	8,194,384	16,718,982
Beauregard	6,647	1,744,978	934	4,728,327	2,004,438	84,039	1,877	1,144,558	9,715,798
Bienville	102,846	2,305,517	5,367	23,440,956	1,807,223	-	-	52,985	27,714,894
Bossier	416	1,736,073	5,816	7,900,910	732,861	-	22,229	79,989	10,478,294
Caddo	103,735	676,118	4,184	520,910	114,960	-	-	1,026,950	2,446,857
Calcasieu	20,440	241,219	2,444	3,540,097	164,601	-	-	34,095	4,002,896
Caldwell	158,915	4,166,429	22,201	14,017,093	2,585,214	48,746	18,186	393,205	21,409,989
Cameron	-	-	-	-	-	-	-	-	-
Catahoula	289,210	3,127,512	430,662	3,965,685	1,134,983	54,927	61,660	2,754,834	11,819,473
Claiborne	462	427,198	-	2,167,400	268,058	16,460	-	10,475	2,890,053
Concordia	265,919	6,169,473	1,231,363	39,451	3,248,725	560	676,294	6,151,035	17,782,820
DeSoto	52,520	685,475	235	7,316,730	211,496	-	-	2,008,466	10,274,922
E. Baton Rouge	26,284	1,663,916	86,480	418,451	2,001,796	222,728	595,615	833,823	5,849,093
East Carroll	2,963	81,109	16,228	-	99,974	-	88,055	601,413	889,742
E. Feliciana	3,820	3,409,993	39,627	2,375,544	782,192	416,361	135,821	2,273,685	9,437,043
Evangeline	316,881	898,105	80,719	4,586,992	1,101,929	161,536	5,982	571,871	7,724,015
Franklin	64,552	2,482,593	81,573	97,291	693,373	-	52,530	1,223,654	4,695,566
Grant	605,423	534,869	8,362	19,543,162	265,115	3,205	11,092	167,745	21,138,973
Iberia	-	-	-	20,100	-	-	-	-	20,100
Iberville	298,649	1,916,640	1,307,386	-	1,527,333	31,778	1,285,681	1,799,505	8,166,972
Jackson	74,119	3,843,301	4,744	26,110,369	5,040,781	7,645	-	101,600	35,182,559
Jefferson	-	12,605	-	-	379,926	-	-	-	392,531
Jeff. Davis	83,962	44,919	2,625	631,140	28,218	-	385	31,757	823,006
Lafayette	-	182,492	18,984	-	21,710	-	2,191	33,715	259,092
Lafourche	3,534,373	117,027	127,690	-	1,278,892	-	333,828	723,001	6,114,811
LaSalle	98,531	2,200,482	18,282	10,747,774	1,195,188	30,870	943	574,214	14,866,284
Lincoln	19,690	429,542	-	2,828,020	228,103	-	-	139,695	3,645,050
Livingston	393,226	1,376,225	305,532	4,674,809	4,858,857	53,282	27,048	227,171	11,916,150
Madison	402,703	2,873,183	897,438	4,589	1,627,030	-	954,165	5,518,364	12,277,472
Morehouse	114,778	1,997,199	32,599	17,315,245	252,527	64	86,771	302,482	20,101,665
Natchitoches	47,815	2,692,794	54,968	10,769,176	552,640	7,292	202,062	371,614	14,698,361

PARISH	CYPRESS	OAKS	ASH	PINE	OTHER GUM	MAGNOLIA & POPLAR	WILLOW & COTTONWOOD	OTHER HARDWOODS	TOTAL BD. FT.
Orleans	-	-	-	-	-	-	-	-	-
Ouachita	134,781	2,434,197	19,296	3,700,774	1,683,959	56,702	24,590	1,663,064	9,717,363
Plaquemine	-	1,362	-	-	59,915	-	88,359	141,069	290,705
Pointe Coupee	242,011	2,388,715	350,516	833	2,977,677	-	2,009,955	3,967,979	11,937,686
Rapides	215,009	3,927,003	351,599	11,241,789	3,780,177	164,911	94,639	1,404,171	21,179,298
Red River	41,818	164,004	49	7,507,879	97,070	-	-	279,004	8,089,824
Richland	20,852	738,759	11,629	11,984	176,562	-	22,108	384,675	1,366,569
Sabine	531,064	4,817,835	22,767	36,846,047	2,749,865	48	315	6,473,409	51,441,350
St. Bernard	-	-	-	-	-	-	-	-	-
St. Charles	9,197	60,248	8,419	-	35,894	-	38,476	20,223	172,457
St. Helena	7,792	169,032	-	12,588,214	713,173	9,772	-	331,092	13,819,075
St. James	412,818	25,671	13,425	-	697,472	-	49,565	9,914	1,208,865
St. John	168,259	89,701	32,215	-	2,354,973	596	233,588	161,021	3,040,353
St. Landry	307,794	6,614,980	664,847	82,164	2,130,890	46,347	2,177,307	2,296,706	14,321,035
St. Martin	150,767	-	2,378	-	65,876	-	974,255	202,316	1,395,592
St. Mary	23,527	-	-	-	11,477	-	5,631	-	40,635
St. Tammany	26,053	522,194	29,132	6,020,234	1,089,155	9,671	1,483	231,109	7,929,031
Tangipahoa	4,422	739,298	-	15,018,948	1,841,661	21,173	-	1,107,291	18,732,793
Tensas	282,242	4,435,650	265,706	-	2,482,350	513	1,518,380	2,969,930	11,954,771
Terrebonne	513,239	169,960	27,030	-	534,785	229	28,060	13,160	1,286,463
Union	459,600	5,783,162	19,258	41,757,809	3,747,490	1,618	214	104,918	51,874,069
Vermilion	1,036	73,561	-	-	284,418	-	-	3,174	362,189
Vernon	19,863	1,936,662	13,441	9,646,874	1,706,323	21,230	8,377	1,582,500	14,935,270
Washington	15,231	1,116,087	5,893	1,837,804	719,896	208,053	2,331	324,701	4,229,996
Webster	30,786	501,700	-	3,694,645	579,539	-	-	128,076	4,934,746
W. Baton Rouge	93,956	1,240,144	207,339	-	984,327	36,942	305,407	1,545,665	4,413,780
West Carroll	17,921	806,516	978	27,246	3,097	-	-	138,103	993,861
W. Feliciana	206,453	2,654,084	649,847	1,445,552	1,602,900	341,355	901,087	4,084,987	11,886,265
Winn	41,635	3,023,729	14,498	32,794,579	4,645,077	6,494	12,664	1,150,473	41,689,149
Totals	11,836,867	100,648,953	9,022,911	358,953,781	76,385,870	2,194,217	14,116,083	69,115,181	642,273,863

TOTAL TIMBER PRODUCTION AND TAX RECEIPTS

REGULAR SEVERANCE

<u>PARISH</u>	<u>SAWTIMBER BOARD FEET</u>	<u>PULPWOOD CORDS</u>		<u>TOTAL TAX</u>	<u>PARISH</u>	<u>SAWTIMBER BOARD FEET</u>	<u>PULPWOOD CORDS</u>		<u>TOTAL TAX</u>
		<u>PINE</u>	<u>HARDWOODS</u>				<u>PINE</u>	<u>HARDWOODS</u>	
Acadia	652,234	3,728.81	99.44	1,135.94	Madison	12,277,472	-	2,872.49	3,571.53
Allen	8,418,027	14,015.74	3,098.24	8,055.79	Morehouse	20,101,665	37,052.44	30,233.61	23,514.78
Ascension	4,257,769	-	-	1,243.79	Natchitoches	14,698,361	42,325.05	14,648.73	18,673.55
Assumption	2,249,180	-	-	703.72	Orleans	-	-	-	-
Avoyelles	16,718,982	2,116.99	1,220.95	5,020.35	Ouachita	9,717,363	24,059.97	8,202.51	9,855.56
Beauregard	9,715,798	19,506.29	2,558.82	8,833.63	Plaquemine	290,705	-	-	78.10
Bienville	27,714,894	93,158.36	16,409.55	38,091.22	Pointe Coupee	11,937,686	-	1,565.72	3,473.51
Bossier	10,478,294	51,080.69	20,116.72	18,536.80	Rapides	21,179,298	43,088.88	7,980.76	20,127.17
Caddo	2,446,857	13,274.02	3,433.84	3,865.45	Red River	8,089,824	17,783.31	4,835.37	9,530.67
Calcasieu	4,002,896	11,327.92	1,477.99	5,081.02	Richland	1,366,569	26.76	690.27	438.67
Caldwell	21,409,989	25,776.67	2,528.63	17,930.82	Sabine	51,441,350	59,047.82	428.50	41,908.81
Cameron	-	-	-	-	St. Bernard	-	-	-	-
Catahoula	11,819,473	8,889.19	6,705.41	7,224.39	St. Charles	172,457	-	-	50.89
Claiborne	2,890,053	83,140.08	4,991.05	18,861.57	St. Helena	13,819,075	6,896.61	7,575.39	11,396.26
Concordia	17,782,820	-	10,804.33	5,772.33	St. James	1,208,865	-	-	423.11
DeSoto	10,274,922	45,375.56	9,724.14	15,962.43	St. John	3,040,353	-	-	869.48
E. Baton Rouge	5,849,093	585.21	2,416.45	2,258.12	St. Landry	14,321,035	77.82	614.93	4,141.87
E. Carroll	889,742	-	3,733.21	594.16	St. Martin	1,395,592	-	734.10	540.98
E. Feliciana	9,437,043	9,608.71	8,109.45	6,281.69	St. Mary	40,635	-	-	16.63
Evangeline	7,724,015	6,243.69	200.69	5,447.78	St. Tammany	7,929,031	17,560.56	1,673.93	8,471.85
Franklin	4,695,566	1,106.94	267.02	1,527.13	Tangipahoa	18,732,793	24,337.73	8,489.26	17,349.39
Grant	21,138,973	26,018.36	4,875.65	20,135.85	Tensas	11,954,771	-	17,252.18	4,982.87
Iberia	20,100	-	-	14.27	Terrebonne	1,286,463	-	-	465.99
Iberville	8,166,972	-	7.80	2,370.07	Union	51,874,069	136,618.99	30,302.46	62,846.62
Jackson	35,182,559	75,785.25	15,106.22	37,671.54	Vermilion	362,189	-	-	98.00
Jefferson	392,531	-	-	106.00	Vernon	14,935,270	12,523.36	1,067.08	10,843.68
Jeff. Davis	823,006	1,406.55	271.93	826.06	Washington	4,229,996	12,813.81	4,881.33	5,017.26
Lafayette	259,092	-	-	69.87	Webster	4,934,746	40,881.92	12,087.34	10,595.59
Lafourche	6,114,811	-	-	2,445.14	W. Baton Rouge	4,413,780	-	1,335.35	1,329.78
LaSalle	14,866,284	35,621.38	7,068.79	16,497.08	W. Carroll	993,861	-	516.42	324.00
Lincoln	3,645,050	53,150.45	6,734.13	13,532.33	W. Feliciana	11,886,265	949.63	8,634.27	4,905.51
Livingston	11,916,150	6,492.70	924.88	6,798.31	Winn	41,689,149	110,173.29	13,038.86	49,009.05

NOTE: Includes poles, piling, fence posts, etc.

Totals 642,273,863 1,173,627.51 312,546.22 597,745.81

\* TIMBER PRODUCTION VALUES BASED ON STUMPAGE PRICES FOR YEAR 1961

PARISH	CYPRESS \$22	CAK \$12	ASH \$15	PINE \$31.50	GUM \$12	MAGNOLIA & POPLAR \$16	COTTONWOOD & WILLOW \$15	HARDWOODS \$10	PULPWOOD PINE \$4	HARDWOOD PULPWOOD \$2	TOTAL
Acadia	3	1,585	59	14,605	573	-	-	46	14,915	199	31,985
Allen	277	10,920	150	190,936	12,903	1,525	253	2,364	56,063	6,196	281,507
Ascension	427	21,552	520	5,859	24,115	540	563	1,408	-	-	54,984
Assumption	9,764	4,043	1,990	-	4,827	-	3,978	6,683	-	-	31,285
Avoyelles	6,465	60,032	20,173	8,161	10,642	-	11,059	81,944	8,468	2,442	209,386
Beauregard	146	20,940	14	148,942	24,053	1,345	28	11,446	78,025	5,118	290,057
Bjenville	2,263	27,666	81	738,390	21,687	-	-	530	372,633	32,819	1,196,069
Bossier	9	20,833	87	248,879	8,794	-	333	800	204,323	40,233	524,291
Caddo	2,282	8,113	63	16,409	1,379	-	-	10,269	53,096	6,868	98,479
Calcasieu	450	2,895	37	111,513	1,975	-	-	341	48,311	2,956	165,478
Caldwell	3,496	49,997	333	441,538	31,022	780	273	3,932	103,107	5,057	639,535
Cameron	-	-	-	-	-	-	-	-	-	-	-
Cathoula	6,363	37,530	6,460	124,919	13,620	879	925	27,548	35,557	13,411	267,212
Claiborne	10	5,126	-	68,273	3,217	263	-	104	332,560	9,982	419,535
Concordia	5,850	74,033	18,470	1,243	38,985	9	10,144	61,510	-	21,609	231,853
DeSoto	1,155	8,226	4	230,477	2,538	-	-	20,085	181,502	19,448	463,435
E. Baton Rouge	578	19,967	1,297	13,181	24,022	3,564	8,934	8,338	2,341	4,833	87,055
East Carroll	65	973	243	-	1,200	-	1,321	6,014	-	7,466	17,282
E. Feliciana	84	40,920	594	74,830	9,386	6,662	2,037	22,737	3,843	1,622	162,715
Evangeline	6,971	10,777	1,211	144,490	13,223	2,585	90	5,719	24,975	401	210,442
Franklin	1,420	29,791	1,224	3,065	8,320	-	788	12,237	4,428	534	61,807
Grant	13,319	6,418	125	615,609	3,181	51	166	1,677	104,073	9,751	754,370
Iberia	-	-	-	633	-	-	-	-	-	-	633
Iberville	6,570	23,000	19,611	-	18,328	508	19,285	17,995	-	16	105,313
Jackson	1,631	46,120	71	822,476	60,489	122	-	1,016	303,141	30,212	1,265,278
Jefferson	-	151	-	-	4,559	-	-	-	-	-	4,710
Jeff. Davis	1,847	539	39	19,881	330	-	6	318	5,626	544	29,139
Lafayette	-	2,190	285	-	260	-	33	337	-	-	3,105
Lafourche	77,756	1,404	1,915	-	15,347	-	5,007	7,230	-	-	108,659
LaSalle	2,168	26,406	274	338,554	14,342	494	14	5,742	142,486	14,138	544,618
Lincoln	433	5,154	-	89,083	2,737	-	-	1,397	212,602	13,468	324,874
Livingston	8,651	16,515	4,583	147,256	58,306	853	406	2,272	25,971	1,850	266,663

PARISH	CYPRESS \$22	OAK \$12	ASH \$15	PINE \$31.50	GUM \$12	MAGNOLIA & POPLAR \$16	COTTONWOOD & WILLOW \$15	HARDWOODS \$10	PULPWOOD PINE \$4	HARDWOOD PULPWOOD \$2	TOTAL
Madison	8,859	34,478	13,462	1,446	19,524	-	14,312	55,184	-	5,745	153,010
Morehouse	2,525	23,966	489	545,430	3,030	1	1,302	3,025	148,210	60,467	788,445
Natchitoches	1,052	32,314	660	339,229	6,632	117	3,031	3,716	169,300	29,297	585,348
Orleans	-	-	-	-	-	-	-	-	-	-	-
Ouachita	2,965	29,210	289	116,574	20,207	907	369	16,631	96,240	16,405	299,797
Plaquemine	-	16	-	-	719	-	1,325	1,411	-	-	3,471
Pointe Coupee	5,324	28,665	5,258	26	35,732	-	30,149	39,680	-	3,131	147,965
Rapides	4,730	47,124	5,274	354,116	45,362	26,386	1,420	14,042	172,356	15,962	686,772
Red River	920	1,968	1	236,498	1,165	-	-	2,790	71,133	9,671	324,146
Richland	459	8,865	174	377	2,119	-	332	3,847	107	1,381	17,661
Sabine	11,683	57,814	342	1,160,650	32,998	1	5	64,734	236,191	857	1,565,275
St. Bernard	-	-	-	-	-	-	-	-	-	-	-
St. Charles	202	723	126	-	431	-	577	202	-	-	2,261
St. Helena	171	2,028	-	396,529	8,558	156	-	3,311	27,586	15,151	453,490
St. James	9,082	308	201	-	8,370	-	743	99	-	-	18,803
St. John	3,702	1,076	483	-	28,260	9	3,354	1,610	-	-	38,494
St. Landry	6,771	79,380	9,973	2,588	25,571	742	32,660	22,967	311	1,230	182,193
St. Martin	3,317	-	36	-	791	-	14,614	2,023	-	1,468	22,249
St. Mary	518	-	-	-	138	-	84	-	-	-	740
St. Tammany	573	6,266	437	189,637	13,070	155	22	2,311	70,242	3,348	286,061
Tangipahoa	97	8,872	-	473,096	22,100	339	-	11,073	97,351	16,979	629,907
Tensas	6,209	53,228	3,986	-	29,788	8	22,776	29,699	-	34,504	180,198
Terrebonne	17,291	2,040	405	-	6,417	4	421	1,316	-	-	21,894
Union	10,111	69,398	289	1,315,370	44,970	26	3	1,049	546,476	60,605	2,048,297
Vermilion	23	883	-	-	3,413	-	-	32	-	-	4,351
Vernon	437	23,240	202	303,877	20,476	340	126	15,825	50,093	2,134	416,750
Washington	335	13,393	88	57,891	8,639	3,329	35	3,247	51,255	9,763	147,975
Webster	677	6,020	-	116,381	6,954	-	-	1,281	163,528	24,175	319,016
W. Baton Rouge	2,067	14,882	3,110	-	11,812	591	4,581	15,456	-	2,671	55,170
West Carroll	394	9,678	15	858	37	-	-	1,381	-	1,033	13,396
W. Feliciana	4,542	31,849	9,748	45,535	19,235	5,462	13,516	40,850	3,799	17,269	191,805
Winn	916	36,285	217	1,033,029	55,741	78	190	11,505	440,693	26,078	1,604,732
Totals	260,405	1,207,785	135,178	11,308,339	916,628	58,831	211,590	692,336	4,659,917	610,497	20,061,506

\* All values are adjusted to nearest dollar.

196†

SEVERANCE TAX ON TIMBER CONSERVATION CONTRACTS

BY PARISHES

<u>PARISH</u>	<u>TIMBER (BD.FT.)</u>	<u>PULPWOOD (CORDS)</u>	<u>TAX</u>
Allen	3,005,872	24,917.74	9,659.26
Calcasieu	1,239,403	2,400.51	2,939.97
LaSalle	1,753,779	-	3,195.07
Livingston	21,842,278	43,019.24	49,065.53
Rapides	-	711.91	170.86
Tangipahoa	2,663,522	-	5,020.70
Washington	11,814,129	40,454.37	30,432.70
Winn	9,944,112	-	16,607.65
<b>TOTAL</b>	<b>52,263,095</b>	<b>111,503.77</b>	<b>117,091.74</b>

S U M M A R Y

	<u>SAWTIMBER BOARD FEET</u>	<u>PULPWOOD CORDS</u>	<u>TAX</u>
Regular Severance	642,273,863	1,486,173.73	597,745.81
Timber Conservation Contracts	<u>52,263,095</u>	<u>111,503.77</u>	<u>117,091.74</u>
<b>TOTALS</b>	<b>694,536,958</b>	<b>1,597,677.50</b>	<b>714,837.55</b>

**1962**

**TIMBER PRODUCTION  
IN  
LOUISIANA**

**RELEASED BY  
LOUISIANA FORESTRY COMMISSION**

**JAMES E. MIXON  
STATE FORESTER**

**PUBLISHED  
MARCH 1963**



TIMBER PRODUCTION BY SPECIES AND PARISHES

PARISH	CYPRESS	OAKS	ASH	PINE	ALL GUM	MAGNOLIA & POPLAR	WILLOW & COTTONWOOD	OTHER HARDWOODS	TOTAL BD. FT.
Acadia	7,977	461,597	27,496	726,722	207,600	199	1,518	78,081	1,511,190
Allen	6,163	1,412,501	78,798	7,864,955	1,167,177	102,787	719	218,074	10,851,174
Ascension	66,821	605,307	47,471	43,903	1,080,797	6,512	103,030	41,476	1,995,317
Assumption	474,733	404,679	105,014	-	328,290	-	215,994	117,729	1,646,439
Avoyelles	530,155	5,497,056	992,211	194,181	1,735,195	857	1,460,917	14,794,209	25,204,787
Beauregard	27,014	1,955,816	3,211	7,605,487	2,641,250	55,303	170	375,160	12,663,411
Bienville	115,975	2,279,244	178,686	18,158,791	2,261,792	-	-	239,633	23,234,121
Bossier	52,327	1,434,911	37,439	9,941,989	1,001,805	-	5,828	232,152	12,706,451
Caddo	181,287	448,217	78,825	281,481	116,187	-	-	1,270,646	2,376,643
Calcasieu	6,644	11,491	-	4,440,722	699,532	-	-	1,593,040	6,751,429
Caldwell	424,640	4,806,636	21,497	10,105,297	4,094,830	131,296	25,445	1,012,908	20,622,549
Cameron	-	-	-	-	-	-	-	-	-
Catahoula	250,174	4,221,458	460,700	1,161,089	1,555,816	47,443	130,337	5,509,341	13,336,358
Claiborne	-	762,883	-	3,420,693	584,683	-	-	20,273	4,788,532
Concordia	1,046,133	8,611,508	2,324,590	15,405	4,208,699	602	2,751,098	13,278,307	32,236,342
DeSoto	12,367	416,069	14,700	6,867,754	215,307	-	-	1,251,787	8,777,984
E. Baton Rouge	195,539	3,337,288	542,980	2,557,736	2,798,772	90,935	723,906	1,852,288	12,099,444
East Carroll	8,941	72,763	46,581	-	76,571	-	923,664	828,733	1,957,253
E. Feliciana	82,096	4,160,504	89,734	3,835,138	2,148,623	987,354	435,656	3,842,255	15,581,360
Evangeline	147,869	1,793,503	196,893	3,382,741	1,629,272	315,576	4,564	1,256,875	8,727,297
Franklin	260,334	684,401	185,901	35,147	366,538	469	22,312	1,878,606	3,433,708
Grant	332,640	1,764,222	1,381	24,535,916	849,758	55	38,804	2,082,821	29,605,597
Iberia	160,049	-	-	-	-	-	-	-	160,049
Iberville	1,957,623	1,813,882	2,447,394	6,618	3,795,945	17,210	4,572,288	2,357,016	16,967,976
Jackson	88,069	5,946,280	2,530	24,756,198	5,488,307	1,429	-	52,339	36,335,152
Jefferson	654	19,680	3,307	436	60,795	2,370	729	2,627	90,598
Jeff. Davis	42,236	224,941	-	396,746	71,708	-	2,274	14,713	752,618
Lafayette	-	-	-	-	-	-	-	15,744	15,744
Lafourche	3,601,689	5,748	182,311	-	2,469,496	-	442,677	522	6,702,443
LaSalle	105,631	3,100,715	24,501	14,356,964	1,384,417	79,915	897	2,513,927	21,566,967
Lincoln	696	607,261	-	2,911,933	460,037	-	-	961	3,980,888
Livingston	585,520	3,144,145	578,827	10,839,326	6,190,503	49,246	129,480	315,678	21,832,725
Madison	433,915	4,538,942	1,434,220	-	2,662,448	-	2,317,824	6,981,027	18,368,376

PARISH	CYPRESS	OAKS	ASH	PINE	ALL GUM	MAGNOLIA & POPLAR	WILLOW & COTTONWOOD	OTHER HARDWOODS	TOTAL BD. FT.
Morehouse	84,150	2,061,931	7,720	18,247,767	435,553	1,924	123,917	896,625	21,859,587
Natchitoches	44,056	1,512,449	107,706	13,321,756	633,836	-	5,930	320,159	15,945,892
Orleans	-	-	-	-	-	-	-	-	-
Ouachita	200,145	2,174,824	13,036	4,002,183	1,830,974	77,159	3,859	1,577,200	9,879,380
Plaquemine	-	-	-	-	59,438	-	1,793	-	61,231
Pointe Coupee	45,274	2,518,267	366,675	-	1,466,260	32,203	781,151	2,685,815	7,895,645
Rapides	256,886	4,148,919	240,853	10,847,197	3,799,454	170,067	183,291	1,695,254	21,341,921
Red River	131,578	986,831	81,987	7,991,171	434,776	-	-	210,411	9,836,754
Richland	165,154	408,806	24,390	5,450	313,858	591	41,069	538,081	1,497,399
Sabine	483,774	5,169,934	66,470	39,026,460	2,515,345	-	41,489	3,929,532	51,233,004
St. Bernard	-	-	-	-	-	-	-	-	-
St. Charles	23,721	294,301	64,190	-	242,573	-	42,353	130,089	797,227
St. Helena	-	325,636	-	13,947,507	173,887	476	-	89,232	14,536,738
St. James	29,793	229,005	198,955	-	1,348,566	-	492,524	124,176	2,423,019
St. John	121,946	74,430	49,159	-	845,695	548	89,040	90,345	1,271,163
St. Landry	413,271	4,566,618	504,547	80,240	1,154,957	415	2,943,236	3,035,549	12,698,833
St. Martin	293,587	-	126,386	-	352,881	-	701,688	357,272	1,831,814
St. Mary	1,999	-	-	-	1,762	-	1,473	-	5,234
St. Tammany	16,702	871,581	19,835	6,109,287	2,464,123	9,299	9,187	344,611	9,844,625
Tangipahoa	3,647	465,555	144	13,136,717	1,175,114	99,992	-	223,932	15,105,101
Tensas	501,702	5,063,303	741,880	4,506	2,655,628	-	3,113,585	6,647,199	18,727,803
Terrebonne	964,982	739,317	25,322	-	1,774,638	-	22,931	44,469	3,571,659
Union	320,860	7,915,919	40,397	43,271,786	5,108,742	2,245	595	233,891	56,894,435
Vermilion	3,665	-	-	-	505,832	-	-	-	509,491
Vernon	74,745	1,336,581	20,277	4,075,494	1,224,979	21,463	1,301	613,168	7,368,008
Washington	22,508	1,049,035	1,164	3,568,582	753,323	84,665	4,437	465,715	5,949,429
Webster	-	1,996,587	-	8,528,048	745,030	-	-	108,774	11,378,439
W. Baton Rouge	28,835	272,923	169,739	-	451,212	12,955	470,982	697,634	2,104,280
W. Carroll	10,134	492,103	93,868	57,068	48,742	-	4,683	509,095	1,215,693
W. Feliciana	400,496	2,483,118	1,216,254	519,585	1,233,182	320,073	1,722,133	6,033,973	13,928,814
Winn	16,249	4,951,975	35,764	41,590,366	5,592,676	9,255	1,222	1,280,286	53,477,793
Totals	15,865,770	116,653,596	14,323,916	386,774,538	91,695,186	2,732,888	25,114,000	96,911,435	750,071,329

TOTAL TIMBER PRODUCTION AND TAX RECEIPTS

REGULAR SEVERANCE

PARISH	SAWTIMBER	PULPWOOD CORDS		TOTAL TAX	PARISH	SAWTIMBER	PULPWOOD CORDS		TOTAL TAX
	BOARD FEET	PINE	HARDWOODS			BOARD FEET	PINE	HARDWOODS	
Acadia	1,511,190	2,472.49	49.83	1,216.00	Madison	18,368,376	-	2,808.28	5,309.81
Allen	10,851,174	15,745.13	10,771.91	10,387.24	Morehouse	21,859,587	39,770.81	31,117.74	24,437.43
Ascension	1,995,317	-	3.05	580.95	Natchitoches	15,945,892	45,687.62	13,611.37	20,303.12
Assumption	1,646,439	-	-	567.63	Orleans	-	-	-	-
Avoyelles	25,204,781	1,978.00	48.54	6,909.31	Ouachita	9,879,380	28,874.92	9,572.87	11,056.65
Beauregard	12,663,411	22,570.58	3,896.82	11,435.41	Plaquemine	61,231	-	-	16.66
Bienville	23,234,121	86,786.71	20,563.91	33,159.58	Pointe Coupee	7,895,645	-	2,287.90	2,337.06
Bossier	12,706,451	48,171.64	20,289.90	19,173.53	Rapides	21,341,921	50,082.68	12,304.47	21,489.04
Caddo	2,376,643	17,910.75	6,210.91	4,949.24	Red River	9,836,754	16,185.42	7,527.05	9,947.69
Calcasieu	6,751,429	7,907.00	3,411.23	5,500.83	Richland	1,497,399	-	181.47	442.15
Caldwell	20,622,549	26,454.33	4,566.98	15,567.53	Sabine	51,233,004	85,477.33	9,683.06	47,847.83
Cameron	-	-	-	-	St. Bernard	-	-	-	-
Catahoula	13,336,358	8,699.31	4,437.34	6,144.82	St. Charles	797,227	-	-	221.94
Claiborne	4,788,532	70,413.34	5,922.13	17,369.89	St. Helena	14,536,738	14,064.21	11,784.44	13,630.67
Concordia	32,236,342	101.50	26,567.41	11,490.89	St. James	2,423,019	-	-	701.99
DeSoto	8,777,984	59,679.95	16,075.51	18,676.79	St. John	1,271,163	-	-	375.96
E. Baton Rouge	12,099,444	548.18	4,123.07	4,893.05	St. Landry	12,698,833	179.05	11,656.65	4,852.68
E. Carroll	1,957,253	-	947.15	653.46	St. Martin	1,831,814	-	7,977.36	1,398.32
E. Feliciana	15,581,360	10,450.24	9,554.28	8,849.49	St. Mary	5,234	-	-	1.97
Evangeline	8,727,293	4,789.30	345.21	4,756.56	St. Tammany	9,844,625	16,022.88	3,393.42	8,719.44
Franklin	3,433,708	911.08	61.13	1,118.92	Tangipahoa	15,105,101	23,395.91	10,080.29	15,155.04
Grant	29,605,597	29,079.23	5,921.87	24,448.41	Tensas	18,727,803	1.25	14,744.31	6,707.02
Iberia	160,049	-	-	80.02	Terrebonne	3,571,659	-	-	1,182.79
Iberville	16,967,976	-	145.12	5,408.10	Union	56,894,435	147,367.39	27,084.33	65,389.47
Jackson	36,335,152	79,148.84	16,517.71	37,479.57	Vermilion	509,497	11.20	3.14	140.94
Jefferson	90,598	-	-	25.16	Vernon	7,368,008	13,492.95	360.75	6,456.27
Jeff. Davis	752,618	243.67	506.69	474.34	Washington	5,949,429	20,567.87	5,473.60	7,736.42
Lafayette	15,744	-	-	3.54	Webster	11,378,439	42,740.76	15,079.93	16,631.46
Lafourche	6,702,443	-	-	2,602.21	W. Baton Rouge	2,104,280	-	510.23	638.83
LaSalle	21,566,967	53,506.14	7,230.01	23,120.85	W. Carroll	1,215,693	73.18	126.81	385.92
Lincoln	3,980,888	56,275.48	7,027.88	14,230.23	W. Feliciana	13,928,814	402.03	5,360.72	4,635.99
Livingston	21,832,725	15,877.65	5,658.89	14,274.96	Winn	53,477,793	88,680.67	14,657.47	50,699.26
					Totals	750,071,329	1,252,801.67	398,242.14	654,398.33

NOTE: Includes poles, piling, fence posts, etc.

\*TIMBER PRODUCTION VALUES BASED ON STUMPAGE PRICES FOR YEAR 1962

PARISH	CYPRESS	OAK	ASH	PINE	GUM	MAGNOLIA & POPLAR	COTTONWOOD & WILLOW	HARDWOODS	PULPWOOD PINE	HARDWOOD PULPWOOD	TOTAL
	\$22	\$12	\$15	\$30	\$12	\$16	\$15	\$10	\$4	\$2	
Acadia	175	5,539	412	21,802	2,491	3	23	781	9,890	100	41,216
Allen	136	16,950	1,182	235,949	14,006	1,645	11	2,181	62,981	21,544	356,585
Ascension	1,470	7,264	712	1,317	12,970	104	1,545	415	-	6	25,803
Assumption	10,444	4,856	1,575	-	3,939	-	3,240	1,177	-	-	25,231
Avoyelles	11,663	65,965	14,883	5,825	20,822	14	21,914	147,942	7,912	97	297,037
Beauregard	594	23,470	48	228,165	31,695	885	3	3,752	90,282	7,794	386,688
Bienville	2,551	27,351	2,680	544,764	27,141	-	-	2,396	347,147	41,128	995,158
Bossier	1,151	17,219	562	298,260	12,022	-	87	2,321	192,687	40,580	564,889
Caddo	3,988	5,379	1,182	8,444	1,394	-	-	12,706	71,643	12,422	117,158
Calcasieu	146	138	-	133,222	8,394	-	-	15,930	31,628	6,822	196,280
Caldwell	9,342	57,680	322	303,159	49,138	2,101	382	10,129	105,817	9,134	547,204
Cameron	-	-	-	-	-	-	-	-	-	-	-
Catahoula	5,504	50,657	6,910	34,833	18,670	759	1,955	55,093	34,797	8,875	218,053
Claiborne	-	9,155	-	102,621	7,017	-	-	203	281,653	11,844	412,493
Concordia	23,015	103,338	34,869	462	50,504	10	41,266	132,783	406	53,135	439,788
DeSoto	272	4,993	220	206,033	2,584	-	-	12,518	238,720	32,151	497,491
E.Baton Rouge	4,302	40,047	8,145	76,732	33,585	1,455	10,859	18,523	2,193	8,246	204,087
E.Carroll	197	873	699	-	919	-	13,855	8,287	-	1,894	26,724
E.Feliciana	1,806	49,926	1,346	115,054	25,783	15,798	6,534	38,422	41,801	19,109	315,579
Evangeline	3,253	21,522	2,953	101,482	19,551	5,049	68	12,569	19,157	690	186,294
Franklin	5,727	8,212	2,789	1,054	4,398	7	335	18,786	3,644	122	45,074
Grant	7,318	21,171	21	736,077	10,197	1	582	20,828	116,317	11,844	924,356
Iberia	3,521	-	-	-	-	-	-	-	-	-	3,521
Iberville	43,067	21,767	36,711	198	45,551	275	68,584	23,570	-	290	240,013
Jackson	1,938	71,355	38	742,688	65,860	23	-	523	316,595	33,035	1,232,055
Jefferson	14	236	50	13	730	38	11	26	-	-	1,118
Jeff.Davis	929	2,699	-	11,902	860	-	34	147	975	1,013	18,559
Lafayette	-	-	-	-	-	-	-	157	-	-	157
Lafourche	79,237	69	2,735	-	29,634	-	6,640	5	-	-	118,320
LaSalle	2,324	37,209	368	430,709	16,613	1,279	13	25,139	214,025	14,460	742,139
Lincoln	15	7,287	-	87,358	5,520	-	-	9	225,102	14,056	339,347
Livingston	12,881	37,729	8,682	325,180	74,286	788	1,942	3,157	63,511	11,318	539,474

	CYPRESS \$22	OAK \$12	ASH \$15	PINE \$30	GUM \$12	MAGNOLIA & POPLAR \$16	COTTONWOOD & WILLOW \$15	HARDWOODS \$10	PULPWOOD PINE \$4	HARDWOOD PULPWOOD \$2	TOTAL
Madison	9,546	54,467	21,513	-	31,949	-	34,767	69,810	-	5,617	227,669
Morehouse	1,851	24,743	116	547,433	5,226	31	1,859	8,966	159,083	62,235	811,543
Natchitoches	969	18,149	1,616	399,653	7,606	-	89	3,202	182,750	27,223	641,257
Orleans	-	-	-	-	-	-	-	-	-	-	-
Ouachita	4,403	26,098	195	120,065	21,972	1,234	58	15,772	115,500	19,146	324,443
Plaquemine	-	-	-	-	713	-	27	-	-	-	740
Pointe Coupee	996	30,219	5,500	-	17,595	515	11,717	26,858	-	4,576	97,976
Rapides	5,651	49,787	3,613	325,416	45,593	2,721	2,749	16,953	200,331	24,609	677,423
Red River	2,895	11,842	1,230	239,735	5,217	-	-	2,104	64,742	15,054	342,819
Richland	3,633	4,906	366	163	3,766	9	616	5,381	-	363	19,203
Sabine	10,643	62,039	997	1,170,794	30,184	-	622	39,295	341,909	19,366	1,675,849
St. Bernard	-	-	-	-	-	-	-	-	-	-	-
St. Charles	522	3,532	963	-	2,911	-	635	1,301	-	-	9,864
St. Helena	-	3,910	-	418,425	2,087	7	-	892	56,257	23,569	505,147
St. James	655	2,748	2,984	-	16,183	-	7,388	1,242	-	-	31,200
St. John	2,683	893	737	-	10,148	9	1,335	903	-	-	16,708
St. Landry	9,092	54,799	7,568	2,407	13,859	7	44,149	30,355	716	23,313	186,265
St. Martin	6,459	-	1,896	-	4,235	-	10,525	3,573	-	15,955	42,643
St. Mary	44	-	-	-	21	-	22	-	-	-	87
St. Tammany	367	10,459	298	183,278	29,569	149	138	3,446	64,092	6,787	298,583
Tangipahoa	80	5,587	2	394,101	14,101	1,600	-	2,239	93,584	20,161	531,455
Tensas	11,037	60,760	11,128	135	31,868	-	46,704	66,472	5	29,489	257,598
Terrebonne	21,230	8,872	380	-	21,296	-	344	445	-	-	52,567
Union	7,059	94,991	606	1,298,154	61,305	36	9	2,338	589,470	54,169	2,108,137
Vermilion	81	-	-	-	6,070	-	-	-	45	6	6,202
Vernon	1,644	16,038	304	122,265	14,700	343	20	6,132	53,972	722	216,140
Washington	495	12,588	17	107,057	9,040	1,355	67	4,657	82,271	10,947	228,494
Webster	-	23,959	-	255,841	8,940	-	-	1,088	170,963	30,160	490,951
W. Baton Rouge	634	3,275	2,546	-	5,415	207	7,065	6,976	-	1,020	27,138
W. Carroll	223	5,905	1,408	1,712	585	-	70	5,091	293	254	15,541
W. Feliciana	8,811	29,797	18,244	15,588	14,798	5,121	25,832	60,340	1,608	10,721	190,860
Winn	357	59,424	536	1,247,711	67,112	148	18	12,803	354,723	29,315	1,772,147
Total	349,040	1,399,843	214,857	11,603,236	1,100,338	43,726	376,708	969,109	5,011,197	796,486	21,864,540

1962

SEVERANCE TAX ON TIMBER CONSERVATION CONTRACTS

BY PARISHES

<u>PARISH</u>	<u>TIMBER (BD.FT.)</u>	<u>PULPWOOD (CORDS)</u>	<u>TAX</u>
Allen	4,830,909	21,470.49	13,194.41
Calcasieu	888,366	3,568.37	2,163.40
LaSalle	695,475	-	1,219.42
Livingston	28,128,940	39,653.14	57,183.84
Rapides	-	348.98	83.75
Tangipahoa	453,256	-	825.93
Washington	10,981,605	22,161.71	24,702.49
Winn	8,953,667	-	14,226.39
<b>TOTAL</b>	<b>54,932,218</b>	<b>87,202.69</b>	<b>113,599.63</b>

S U M M A R Y

	<u>SAWTIMBER BOARD FEET</u>	<u>PULPWOOD CORDS</u>	<u>TAX</u>
Regular Severance	750,071,329	1,651,043.81	654,398.33
Timber Conservation Contracts	<u>54,932,218</u>	<u>87,202.69</u>	<u>113,599.63</u>
<b>TOTALS</b>	<b>805,003,547</b>	<b>1,738,246.50</b>	<b>767,997.96</b>

**1963**

**TIMBER PRODUCTION  
IN  
LOUISIANA**

**RELEASED BY  
LOUISIANA FORESTRY COMMISSION**

**JAMES E. MIXON  
STATE FORESTER**

**PUBLISHED  
MARCH 1964**

TIMBER PRODUCTION BY SPECIES AND PARISHES

PARISH	CYPRESS	OAKS	ASH	PINE	ALL GUM	MAGNOLIA & POPLAR	WILLOW & COTTONWOOD	OTHER HARDWOODS	TOTAL BD. FT.
Acadia	46,822	301,977	6,020	871,565	445,188	-	-	13,688	1,685,260
Allen	21,462	1,138,199	125,673	7,719,943	986,613	140,013	11,071	302,404	10,445,378
Ascension	461,882	553,523	309,221	232,567	1,085,820	-	607,471	260,784	3,511,268
Assumption	278,013	282,197	145,372	-	272,202	-	243,793	242,247	1,463,824
Avoyelles	711,840	5,742,244	2,353,217	349,121	2,341,544	-	1,991,702	12,362,102	25,851,770
Beauregard	8,134	1,409,664	10,546	5,359,212	1,899,583	94,154	-	409,122	9,190,415
Bienville	148,157	2,055,991	30,097	19,029,576	3,619,265	-	-	145,745	25,028,831
Bossier'	44,365	1,693,355	-	11,963,850	792,480	-	65,759	151,349	14,711,158
Caddo	118,747	546,292	18,942	165,612	103,267	-	-	489,540	1,442,400
Calcasieu	664	429,130	-	2,042,906	936,986	-	-	2,596,218	6,005,904
Caldwell	316,659	5,969,282	55,018	10,083,278	4,236,143	60,149	22,642	1,652,729	22,395,900
Cameron	-	-	-	-	-	-	-	-	-
Catahoula	191,990	3,181,132	146,023	3,059,118	751,263	27,477	307,086	3,678,046	11,342,135
Claiborne	87,313	1,475,043	329	2,487,873	648,381	-	-	66,692	4,765,631
Concordia	1,275,056	10,087,113	2,173,950	70,087	4,360,719	4,835	1,710,550	12,395,564	32,077,874
DeSoto	30,812	445,583	1,328	10,536,663	332,722	3,295	36	2,477,020	13,827,459
E. Baton Rouge	119,987	2,499,537	122,181	2,088,990	980,894	330,968	111,252	536,255	6,790,064
East Carroll	12,053	720,191	63,576	-	417,987	-	885,273	1,044,432	3,143,512
E. Feliciana	622	3,197,951	73,023	7,756,278	2,356,907	542,892	21,208	2,840,499	16,789,380
Evangeline	28,556	1,831,320	165,531	5,099,126	1,475,713	444,390	826	1,094,257	10,139,719
Franklin	124,030	1,780,138	310,943	14,600	1,225,632	-	42,074	3,053,110	6,550,527
Grant	710,302	1,524,054	25,111	25,945,559	1,151,910	11,338	3,987	2,749,170	32,121,431
Iberia	85,628	570	248,029	-	157,866	-	64,095	-	556,188
Iberville	1,042,709	2,696,117	2,742,264	-	2,695,224	20,335	3,433,791	2,872,416	15,502,856
Jackson	29,858	7,551,656	906	32,580,527	6,141,928	3,166	-	104,763	46,412,804
Jefferson	5,431	6,015	1,738	40,736	1,792	-	989	2,125	58,826
Jeff. Davis	157,696	413,162	4,905	1,033,893	91,932	1,533	-	28,925	1,732,046
Lafayette	-	-	-	-	-	-	-	-	-
Lafourche	1,016,643	395,387	105,379	-	1,450,835	-	272,906	181,558	3,422,708
LaSalle	74,270	1,245,268	49,393	15,771,953	938,721	24,365	1,902	1,236,278	19,342,150
Lincoln	21,399	1,222,615	588	1,331,747	809,910	-	-	47,180	3,433,439
Livingston	527,463	4,458,356	259,912	21,414,640	6,098,401	21,221	-	9,719	32,789,712



PARISH	CYPRESS	OAKS	ASH	PINE	ALL GUM	MAGNOLIA & POPLAR	WILLOW & COTTONWOOD	OTHER HARDWOODS	TOTAL BD.FT.
Madison	228,202	3,725,270	644,058	-	3,528,141	1,343	2,403,670	5,491,033	16,021,717
Morehouse	149,748	3,634,041	38,053	24,408,089	1,205,344	-	20,674	901,251	30,357,200
Natchitoches	32,193	1,514,088	4,945	7,771,100	484,116	-	7,597	64,864	9,878,903
Orleans	-	-	-	-	-	-	-	-	-
Ouachita	382,238	2,968,623	25,996	5,855,103	1,604,923	17,114	12,469	2,203,521	13,069,987
Plaquemine	-	-	-	-	-	-	-	-	-
Pointe Coupee	217,940	4,784,278	1,939,637	-	2,124,367	27,034	2,178,409	3,723,914	14,995,579
Rapides	366,239	3,184,219	309,075	7,170,862	1,746,735	174,684	72,710	1,702,802	14,727,326
Red River	17,233	803,637	77,967	8,737,793	587,703	-	-	125,039	10,349,372
Richland	69,551	960,523	149,650	-	313,966	169	12,186	961,490	2,467,535
Sabine	499,063	5,261,782	17,627	33,468,831	3,026,292	3,177	64	3,722,901	45,999,737
St. Bernard	-	-	-	-	-	-	-	-	-
St. Charles	57,213	74,180	8,095	-	204,692	-	26,472	42,485	413,137
St. Helena	-	248,486	-	22,134,009	334,080	15,578	-	9,310	22,741,463
St. James	1,763,073	791,785	377,278	-	2,025,199	-	837,047	362,726	6,157,108
St. John	178,416	198,319	128,257	-	413,785	-	274,035	229,132	1,421,944
St. Landry	383,082	3,566,608	855,464	3,191	1,068,525	30,843	2,546,092	1,734,105	10,187,910
St. Martin	107,449	308,287	336,373	-	582,937	1,365	5,677,373	593,791	7,607,575
St. Mary	-	-	-	-	-	-	-	-	-
St. Tammany	-	18,366	-	8,589,481	2,621,271	12,802	-	240,265	11,482,185
Tangipahoa	54,021	314,950	-	11,736,642	5,156,188	8,262	-	7,190	17,277,253
Tensas	552,107	2,730,028	867,894	-	1,959,523	311	2,961,759	3,733,210	12,804,832
Terrebonne	1,328,181	594,118	321,567	-	1,459,380	-	252,828	260,485	4,216,559
Union	331,165	8,400,542	57,157	36,675,117	4,145,632	7,471	2,196	436,888	50,056,168
Vermilion	814	-	-	-	170,816	-	-	-	171,630
Vernon	30,707	1,207,387	12,540	7,801,426	1,972,756	10,697	2,657	624,441	11,662,611
Washington	30,435	270,920	22,775	11,574,814	995,187	97,855	2,311	265,932	13,260,229
Webster	54,508	3,203,275	7,168	7,306,067	2,872,497	7,364	-	301,573	13,752,452
W. Baton Rouge	17,930	754,472	287,281	-	727,755	807	300,671	1,282,351	3,371,267
W. Carroll	1,500	1,679,718	4,489	59,871	24,415	454	64	124,096	1,894,607
W. Feliciana	756,273	2,876,376	767,178	122,929	1,716,325	382,003	1,811,301	4,179,825	12,612,210
Winn	159,865	8,057,509	17,846	53,772,432	8,709,814	41,689	7,650	554,438	71,321,243
<b>TOTALS</b>	<b>15,467,709</b>	<b>126,984,849</b>	<b>16,827,585</b>	<b>434,237,177</b>	<b>100,590,192</b>	<b>2,571,153</b>	<b>29,208,648</b>	<b>86,922,995</b>	<b>812,810,308</b>

TOTAL TIMBER PRODUCTION AND TAX RECEIPTS

REGULAR SEVERANCE

PARISH	SAWTIMBER	PULPWOOD CORDS		TOTAL TAX	PARISH	SAWTIMBER	PULPWOOD CORDS		TOTAL TAX
	BOARD FEET	PINE	HARDWOODS			BOARD FEET	PINE	HARDWOODS	
Acadia	1,685,260	16,380.93	1,206.97	1,528.32	Madison	16,021,717	-	11,905.96	5,784.99
Allen	10,445,378	18,252.29	9,653.33	10,614.47	Morehouse	30,357,200	42,875.53	23,984.17	29,230.37
Ascension	3,511,268	-	6.52	1,197.98	Natchitoches	9,878,903	49,453.26	11,472.49	16,122.67
Assumption	1,463,824	-	-	473.15	Orleans	-	-	-	-
Avoyelles	25,851,770	3,373.77	362.51	7,745.12	Ouachita	13,069,987	35,784.12	16,390.61	14,745.19
Beauregard	9,190,415	26,596.69	6,561.21	10,646.94	Plaquemine	-	-	-	-
Bienville	25,028,831	91,934.99	15,162.80	34,492.76	Pointe Coupee	14,995,579	-	1,328.16	4,407.27
Bossier	14,711,158	61,905.38	18,784.48	23,144.19	Rapides	14,727,326	61,826.89	14,330.89	20,846.69
Caddo	1,442,400	17,202.50	3,225.12	4,229.05	Red River	10,349,372	19,378.67	7,499.29	11,006.06
Calcasieu	6,005,904	4,963.91	3,839.11	3,719.20	Richland	2,467,535	-	-	649.50
Caldwell	22,395,900	31,012.96	3,973.01	16,805.38	Sabine	45,999,737	78,980.25	11,994.27	43,099.20
Cameron	-	-	-	-	St.Bernard	-	-	-	-
Catahoula	11,342,135	7,993.93	6,381.77	6,482.51	St.Charles	413,137	-	-	124.84
Claiborne	4,765,631	73,098.41	5,399.28	17,533.31	St.Helena	22,741,463	15,852.65	11,385.34	19,528.47
Concordia	32,077,874	13.20	24,382.52	11,125.01	St.James	6,157,108	-	-	2,124.76
DeSoto	13,827,459	53,152.56	18,149.86	20,395.27	St.John	1,421,944	-	-	440.86
E.Baton Rouge	6,790,064	63.57	5,174.22	3,279.81	St.Landry	10,187,910	232.87	14,024.46	4,436.00
E.Carroll	3,143,512	-	6,416.57	1,548.92	St.Martin	7,607,575	-	20,734.95	4,531.44
E.Feliciana	16,789,380	5,592.71	7,712.58	9,576.27	St.Mary	-	-	-	-
Evangeline	10,139,719	5,417.62	4,404.91	6,317.70	St.Tammany	11,482,185	22,639.75	3,254.79	11,716.07
Franklin	6,550,527	655.45	1,939.87	2,014.06	Tangipahoa	17,277,253	24,162.30	9,800.00	15,564.68
Grant	32,121,431	33,637.18	5,860.33	26,665.86	Tensas	12,804,832	-	18,126.93	5,484.73
Iberia'	556,188	-	-	190.12	Terrebonne	4,216,559	-	-	1,464.36
Iberville	15,502,856	-	928.47	4,801.98	Union	50,056,168	144,726.37	38,074.01	61,411.54
Jackson	46,412,804	94,400.53	17,367.79	46,588.97	Vermilion	171,630	-	-	46.52
Jefferson	58,826	-	-	33.88	Vernon	11,662,611	30,139.05	2,171.46	12,883.59
Jeff.Davis	1,732,046	1,684.91	1,736.59	1,436.87	Washington	13,260,229	50,873.87	6,750.59	19,181.03
Lafayette	-	-	-	-	Webster	13,752,452	43,474.06	12,450.46	16,651.18
Lafourche	3,422,708	-	-	1,170.26	W.Baton Rouge	3,371,267	-	459.67	942.33
LaSalle	19,342,150	43,878.56	6,551.18	21,176.86	W.Carroll	1,894,607	-	15.18	538.45
Lincoln	3,433,439	67,087.80	12,250.74	16,119.44	W.Feliciana	12,612,210	593.61	6,551.50	4,419.89
Livingston	32,789,712	14,013.33	3,503.84	20,938.44	Winn	71,321,243	115,102.87	17,194.20	66,010.45

NOTE: Includes poles, piling, fence posts, etc.

TOTALS 812,810,308 1,408,409.30 450,834.96 725,385.23

\*TIMBER PRODUCTION VALUES BASED ON STUMPAGE PRICES FOR YEAR 1963

PARISH	CYPRESS \$22	OAK \$12	ASH \$15	PINE \$30	GUM \$12	MAGNOLIA & POPLAR \$16	COTTONWOOD & WILLOW \$15	HARDWOODS \$10	PULPWOOD PINE \$4	HARDWOOD PULPWOOD \$2	TOTAL
Acadia	1,030	3,624	90	26,147	5,342	-	-	137	65,524	2,414	104,308
Allen	472	13,658	1,885	231,598	11,839	2,240	166	3,024	73,009	19,307	357,198
Ascension	10,161	6,642	4,638	6,977	13,030	-	9,112	2,608	-	13	53,181
Assumption	6,116	3,386	2,181	-	3,266	-	3,657	2,422	-	-	21,028
Avoyelles	15,660	68,907	35,298	10,474	28,099	-	29,875	123,621	13,495	725	326,154
Beauregard	179	16,916	158	160,776	22,795	1,506	-	4,091	106,387	13,122	325,930
Bienville	3,259	24,672	451	570,887	43,431	-	-	1,457	367,740	30,326	1,042,223
Bossier	976	20,320	-	358,915	9,510	-	986	1,513	247,622	37,569	677,411
Caddo	2,612	6,556	284	4,968	1,239	-	-	4,895	68,810	6,450	95,814
Calcasieu	15	5,150	-	61,287	11,244	-	-	25,962	19,856	7,678	131,192
Caldwell	6,966	71,631	825	302,498	50,834	962	340	16,527	124,052	7,946	582,581
Cameron	-	-	-	-	-	-	-	-	-	-	-
Catahoula	4,224	38,174	2,190	91,774	9,015	440	4,606	36,780	31,976	12,764	231,943
Claiborne	1,921	17,701	5	74,636	7,781	-	-	667	292,394	10,799	405,904
Concordia	28,051	121,045	32,609	2,103	52,329	77	25,658	123,956	53	48,765	434,646
DeSoto	678	5,347	20	316,100	3,993	53	1	24,770	212,610	36,300	599,872
E.Baton Rouge	2,640	29,994	1,833	62,670	11,771	5,295	1,669	5,363	254	10,348	131,837
E. Carroll	265	8,642	954	-	5,016	-	13,279	10,444	-	12,833	51,433
E.Feliciana	14	38,375	1,095	232,688	28,283	8,686	318	28,405	22,371	15,425	375,660
Evangeline	628	21,976	2,483	152,974	17,709	7,110	12	10,943	21,670	8,810	244,315
Franklin	2,729	21,362	4,664	438	14,708	-	631	30,531	2,622	3,880	81,565
Grant	15,627	18,289	377	778,367	13,823	181	60	27,492	134,549	11,721	1,000,486
Iberia	1,884	7	3,720	-	1,894	-	961	-	-	-	8,466
Iberville	22,940	32,353	41,134	-	32,343	325	51,507	28,724	-	1,857	211,183
Jackson	657	90,620	14	977,416	73,703	51	-	1,048	377,602	34,736	1,555,847
Jefferson	119	72	26	1,222	22	-	15	21	-	-	1,497
Jeff. Davis	3,469	4,958	74	31,017	1,103	25	-	289	6,740	3,473	51,148
Lafayette	-	-	-	-	-	-	-	-	-	-	-
Lafourche	22,366	4,745	1,581	-	17,410	-	4,094	1,816	-	-	52,012
LaSalle	1,634	14,943	741	473,159	11,265	390	29	12,363	175,514	13,102	703,140
Lincoln	471	14,671	9	39,952	9,719	-	-	472	268,351	24,501	358,146
Livingston	11,604	53,500	3,899	642,439	73,181	340	-	97	56,053	7,008	848,121

PARISH	CYPRESS	OAK	ASH	PINE	GUM	MAGNOLIA & POPLAR	COTTONWOOD & WILLOW	HARDWOODS	PULPWOOD PINE	HARDWOOD PULPWOOD	TOTAL
	\$22	\$12	\$15	\$30	\$12	\$16	\$15	\$10	\$4	\$2	
Madison	5,020	44,703	9,661		42,338	21	36,055	54,910		23,812	216,520
Morehouse	3,294	43,608	571	732,243	14,464	-	310	9,012	171,502	47,968	1,022,972
Natchitoches	708	18,169	74	233,133	5,809	-	114	649	197,813	22,945	479,414
Orleans	-	-	-	-	-	-	-	-	-	-	-
Ouachita	8,409	35,623	390	175,653	19,259	274	187	22,035	143,136	32,781	437,747
Plaquemine	-	-	-	-	-	-	-	-	-	-	-
Pointe Coupee	4,795	57,411	29,095	-	25,492	433	32,676	37,239	-	2,656	189,797
Rapides	8,057	38,211	4,636	215,126	20,961	2,795	1,091	17,028	247,308	28,662	583,875
Red River	379	9,644	1,170	262,134	7,052	-	-	1,250	77,515	14,999	374,143
Richland	1,530	11,526	2,245	-	3,768	3	183	9,615	-	-	28,870
Sabine	10,979	63,141	264	1,004,065	36,316	51	1	37,229	315,921	23,989	1,491,956
St. Bernard	-	-	-	-	-	-	-	-	-	-	-
St. Charles	1,259	890	121	-	2,456	-	397	425	-	-	5,548
St. Helena	-	2,982	-	664,020	4,009	249	-	93	63,411	22,771	757,535
St. James	38,788	9,501	5,659	-	24,302	-	12,556	3,627	-	-	94,433
St. John	3,925	2,380	1,924	-	4,965	-	4,111	2,291	-	-	19,596
St. Landry	8,428	42,799	12,832	96	12,822	493	38,191	17,341	931	28,049	161,982
St. Martin	2,364	3,699	5,046	-	6,995	22	85,161	5,938	-	41,470	150,695
St. Mary	-	-	-	-	-	-	-	-	-	-	-
St. Tammany	-	220	-	257,684	31,455	205	-	2,403	90,559	6,510	389,036
Tangipahoa	1,188	3,779	-	352,099	61,874	132	-	72	96,649	19,600	535,393
Tensas	12,146	32,760	13,018	-	23,514	5	44,426	37,332	-	36,254	199,455
Terrebonne	29,220	7,129	4,824	-	17,513	-	3,792	2,605	-	-	65,083
Union	7,286	100,807	857	1,100,253	49,748	120	33	4,369	578,905	76,148	1,918,526
Vermilion	18	-	-	-	2,050	-	-	-	-	-	2,068
Vernon	676	14,489	188	234,043	23,673	171	40	6,244	120,556	4,343	404,423
Washington	670	3,251	342	347,244	11,942	1,566	35	2,659	203,495	13,501	584,705
Webster	1,199	38,439	108	219,182	34,470	118	-	3,016	173,896	24,901	495,329
W. Baton Rouge	394	9,054	4,309	-	8,733	13	4,510	12,823	-	919	40,755
W. Carroll	33	20,157	67	1,796	293	7	1	1,241	-	30	23,625
W. Feliciana	16,638	34,517	11,508	3,688	20,596	6,112	27,170	41,798	2,374	13,103	177,504
Winn	3,517	96,690	268	1,613,173	104,518	667	115	5,544	460,411	34,388	2,319,291
<b>TOTALS</b>	<b>340,287</b>	<b>1,523,815</b>	<b>252,415</b>	<b>13,027,114</b>	<b>1,207,084</b>	<b>41,138</b>	<b>438,131</b>	<b>869,226</b>	<b>5,633,636</b>	<b>901,671</b>	<b>24,234,517</b>

\* All values are at 1000 BDF.

1963

SEVERANCE TAX ON TIMBER CONSERVATION CONTRACTS

BY PARISHES

<u>PARISH</u>	<u>TIMBER (BD.FT.)</u>	<u>PULPWOOD (CORDS)</u>	<u>TAX</u>
Allen	2,383,564	27,353.97	9,856.64
Calcasieu	498,332	244.87	657.25
LaSalle	555,056	-	903.48
Livingston	21,737,193	37,270.08	45,067.07
Rapides	-	-	-
Tangipahoa	283,601	-	493.18
St. Tammany	215,379	-	378.18
Washington	4,442,720	12,300.35	10,623.03
Winn	9,892,519	-	13,431.69
<b>TOTALS</b>	<b>40,008,364</b>	<b>77,169.27</b>	<b>81,410.52</b>

S U M M A R Y

	<u>SAWTIMBER BOARD FEET</u>	<u>PULPWOOD CORDS</u>	<u>TAX</u>
Regular Severance	812,810,308	1,863,244.26	721,214.97
Timber Conservation Contracts	<u>40,008,364</u>	<u>77,169.27</u>	<u>81,410.52</u>
<b>TOTALS</b>	<b>852,818,672</b>	<b>1,940,413.53</b>	<b>802,625.49</b>

# 1964 TIMBER PRODUCTION

In Louisiana

*Released by*

Louisiana Forestry Commission

James E. Mixon, State Forester

*Published March, 1965*

Consisting of total forest products severed and tax receipts by species and parish (county) plus estimated stumpage value. Calculations based on annual compilations by Louisiana State Department of Revenue.

## Summary

	<u>SAWTIMBER BOARD FEET</u>	<u>PULPWOOD CORDS</u>	<u>TAX</u>
Regular Severance	805,090,414	2,007,703.47	758,366.96
Timber Conservation Contracts	<u>32,053,249</u>	<u>77,264.50</u>	<u>70,019.17</u>
<b>TOTALS</b>	<b>837,143,663</b>	<b>2,084,967.97</b>	<b>828,386.13</b>

## TOTAL FOREST PRODUCTS SEVERED & TAX RECEIPTS

*Timber Conservation Contracts*

PARISH	PINE TIMBER (BD. FT.)	HARDWOOD TIMBER (BD. FT.)	PINE PULPWOOD (CORDS)	HARDWOOD PULPWOOD (CORDS)	TAX
Allen	532,875	834,925	20,597.11	255.89	\$ 6,329.36
Calcasieu	497,330	-	542.10	203.38	1,049.87
Livingston	19,076,340	749,872	39,741.91	6,640.97	44,755.77
Rapides	-	-	419.37	-	100.64
St. Helena	79,432	6,919	-	-	150.71
Tangipahoa	63,335	14,227	-	-	139.61
Washington	2,363,350	-	7,746.62	1,117.15	6,323.47
Winn	5,601,059	2,233,585	-	-	11,169.74
<b>TOTALS</b>	<b>28,213,721</b>	<b>3,839,528</b>	<b>69,047.11</b>	<b>8,217.39</b>	<b>\$ 70,019.17</b>

**TOTAL FOREST PRODUCTS SEVERED & TAX RECEIPTS**

*Regular Severance*

PARISH	SAWTIMBER	PULPWOOD CORDS		TOTAL TAX
	BOARD FEET	PINE	HARDWOODS	
Acadia	1,439,819	3,367.57	1,012.82	\$ 1,564.54
Allen	10,798,989	23,327.64	11,578.36	11,694.26
Ascension	4,901,132	-	625.89	1,304.34
Assumption	1,928,937	-	-	586.18
Avoyelles	26,695,282	2,937.61	20.00	7,687.83
Beauregard	12,573,560	25,250.15	6,442.31	12,150.70
Bienville	25,669,280	108,229.83	24,308.43	39,093.49
Bossier	13,632,743	55,279.90	28,705.69	22,286.52
Caddo	1,093,112	20,618.48	6,771.04	5,181.85
Calcasieu	5,279,062	7,472.46	4,399.01	3,600.56
Caldwell	21,559,634	28,703.15	4,008.10	17,262.32
Cameron	-	-	-	-
Catahoula	22,643,479	5,475.01	9,790.41	11,300.44
Claiborne	3,937,672	75,490.40	14,434.41	18,819.85
Concordia	15,161,845	-	9,661.10	5,199.87
DeSoto	16,833,858	46,326.17	28,522.80	21,190.63
E.Baton Rouge	5,018,568	182.95	3,930.55	2,193.35
E.Carroll	2,748,658	14.65	13,403.86	2,073.79
E.Feliciana	16,887,927	7,439.55	5,237.89	10,335.16
Evangeline	10,432,004	6,525.69	3,390.43	6,789.59
Franklin	8,722,557	414.26	628.51	2,379.69
Grant	36,258,353	35,977.28	7,676.63	31,598.21
Iberia	187,471	-	-	54.12
Iberville	8,765,298	-	1,452.53	2,710.84
Jackson	37,205,333	89,316.58	13,604.12	40,269.13
Jefferson	-	-	-	-
Jeff.Davis	707,580	406.19	831.02	617.30
Lafayette	-	-	-	-
Lafourche	5,918,673	-	-	1,895.57
LaSalle	20,253,633	46,171.27	5,854.88	21,747.82
Lincoln	5,631,161	62,971.07	18,787.68	17,642.69
Livingston	23,504,259	40,311.64	2,323.34	21,848.62
Madison	11,279,626	-	10,518.64	4,330.24
Morehouse	36,381,849	34,697.25	28,881.46	28,983.82
Natchitoches	11,746,296	38,633.11	19,793.29	15,999.06
Orleans	-	-	-	-
Ouachita	11,906,718	36,413.23	15,909.45	14,079.33
Plaquemine	-	-	-	-
Pointe Coupee	8,019,964	-	8,042.55	3,143.54
Rapides	17,996,229	58,171.55	17,389.21	22,090.88
Red River	11,467,859	16,157.10	11,012.00	11,273.09
Richland	1,674,679	-	48.45	449.09
Sabine	68,025,748	66,625.86	28,642.85	58,024.36
St.Bernard	-	-	-	-
St.Charles	245,615	-	-	83.19
St.Helena	18,871,163	26,010.83	6,020.27	18,217.87
St.James	1,510,226	-	-	439.69
St.John	717,112	-	-	217.27
St.Landry	13,479,408	348.60	11,081.12	5,049.77
St.Martin	4,960,650	-	10,403.90	2,768.12
St.Mary	48,725	-	-	13.15
St.Tammany	8,111,008	38,711.58	695.88	11,819.52
Tangipahoa	20,411,031	47,259.20	5,608.02	22,673.98
Tensas	18,069,771	-	10,702.55	5,988.22
Terrebonne	2,724,244	-	-	874.20
Union	49,865,673	166,990.60	39,796.98	66,456.27
Vermilion	1,475,122	-	-	400.75
Vernon	11,628,707	26,142.99	10,383.98	12,691.30
Washington	15,541,030	75,025.63	6,426.10	24,917.15
Webster	9,243,779	45,195.62	18,011.79	16,089.12
W.Baton Rouge	5,802,531	-	208.90	1,542.81
W.Carroll	2,439,212	139.71	45.40	732.47
W.Feliciana	14,669,516	415.87	6,250.19	4,941.07
Winn	60,387,044	122,463.33	22,817.12	62,998.37
TOTALS	805,090,414	1,491,611.56	516,091.91	\$ 758,366.96

NOTE: Includes poles, piling, fence posts, etc.

TIMBER SEVERED BY SPECIES & PARISH (COUNTY)

Regular Severance

PARISH	CYPRESS	OAKS	ASH	PINE	ALL GUM	MAGNOLIA & POPLAR	WILLOW & COTTONWOOD	OTHER HARDWOODS	TOTAL BD. FT.
Acadia	16,412	25,397	331	970,268	369,472	109	-	57,830	1,439,819
Allen	6,695	1,237,218	3,211	7,685,885	1,622,671	104,994	193	138,122	10,798,989
Ascension	65,535	1,134,418	55,729	72,488	436,645	1,391	94,807	3,040,119	4,901,132
Assumption	172,409	720,869	76,261	-	358,144	32,500	382,899	185,855	1,928,937
Avoyelles	464,133	7,074,116	2,407,884	223,255	2,218,528	213	1,295,531	13,011,622	26,695,282
Beauregard	428	2,997,418	61,750	7,453,686	1,776,392	8,431	-	275,455	12,573,560
Bienville	203,959	2,090,704	19,276	19,611,563	3,638,384	-	1,274	104,120	25,669,280
Bossier	-	1,687,893	40,674	11,410,411	427,965	-	4,981	60,819	13,632,743
Caddo	68,128	453,546	-	194,634	163,344	-	-	213,460	1,093,112
Caldcasieu	17,276	1,066,517	-	861,665	737,739	-	-	2,595,865	5,279,062
Caldwell	145,114	4,745,741	29,714	12,941,490	2,287,302	13,897	11,903	1,384,473	21,559,634
Cameron	-	-	-	-	-	-	-	-	-
Catahoula	462,295	4,927,313	1,466,954	7,745,316	1,680,201	13,128	124,149	6,224,123	22,643,479
Claiborne	21,633	499,988	-	2,947,322	468,505	-	-	224	3,937,672
Concordia	344,303	5,357,229	1,729,717	-	1,645,512	28,027	1,893,217	4,163,840	15,161,845
DeSoto	51,403	1,299,015	9,006	11,375,513	659,698	28,519	531	3,410,173	16,833,858
E.Baton Rouge	8,178	2,585,784	66,949	898,704	843,557	160,365	47,271	407,760	5,018,568
East Carroll	32,384	260,845	65,273	4,194	613,185	209	485,347	1,287,221	2,748,658
E.Feliciana	10,178	2,448,472	75,206	9,419,557	1,076,303	274,889	9,229	3,574,093	16,887,927
Evangeline	59,097	1,674,788	98,676	5,560,617	1,557,420	670,285	8,948	802,173	10,432,004
Franklin	209,793	2,282,630	458,519	9,154	1,072,855	7,055	52,423	4,630,128	8,722,557
Grant	801,414	922,665	6,079	33,344,061	938,267	293	2,623	242,951	36,258,353
Iberia	3,771	83,018	36,459	-	22,760	-	18,392	23,071	187,471
Iberville	341,233	1,684,691	1,245,723	14,705	1,363,618	-	1,928,287	2,187,041	8,765,298
Jackson	32,966	6,846,183	2,175	26,781,021	3,484,709	2,936	309	55,034	37,205,333
Jefferson	-	-	-	-	-	-	-	-	-
Jeff.Davis	30,201	38,416	1,491	626,003	8,818	-	-	2,651	707,580
Lafayette	-	-	-	-	-	-	-	-	-
Lafourche	1,190,802	1,463,519	497,255	-	1,605,075	-	429,626	732,396	5,918,673
LaSalle	61,779	1,433,285	19,491	15,780,914	1,021,166	43,498	314	1,893,186	20,253,633
Lincoln	1,813	932,962	2,616	4,010,883	650,238	614	481	31,554	5,631,161
Livingston	420,396	2,302,258	271,802	16,805,340	3,486,765	141,364	4,107	72,227	23,504,259
Madison	74,689	1,471,409	658,670	-	1,196,122	-	4,679,342	3,199,394	11,279,626
Morehouse	185,888	6,013,114	5,370	28,617,050	308,758	-	110,373	1,141,296	36,381,849
Natchitoches	6,593	3,262,602	13,044	7,575,649	487,452	1,819	14,304	384,833	11,746,296
Orleans	-	-	-	-	-	-	-	-	-
Ouachita	226,189	2,328,464	74,053	4,967,158	1,428,396	38,067	38,549	2,805,842	11,906,718
Plaquemine	-	-	-	-	-	-	-	-	-
Pointe Coupee	234,201	1,858,005	732,141	-	1,133,164	33,750	1,797,633	2,231,070	8,019,964
Rapides	471,268	4,126,156	280,073	9,241,692	2,123,860	130,567	11,209	1,611,404	17,996,229
Red River	-	737,305	-	9,396,410	1,089,220	-	30,881	214,043	11,467,859
Richland	22,973	1,163,616	12,744	-	131,398	-	13,996	329,952	1,674,679
Sabine	722,483	5,379,876	15,084	56,897,321	3,441,606	7,338	7,285	1,554,755	68,025,748
St.Bernard	-	-	-	-	-	-	-	-	-
St.Charles	59,611	1,566	221	-	78,987	-	72,085	33,145	245,615
St.Helena	-	862,179	-	17,843,278	159,060	5,895	-	751	18,871,163
St.James	76,428	499,969	90,998	-	432,496	-	240,628	169,707	1,510,226
St.John	90,790	221,629	41,222	-	178,792	-	77,795	106,884	717,112
St.Landry	168,956	6,007,813	949,846	27,086	944,463	2,333	3,317,485	2,061,426	13,479,408
St.Martin	204,421	46,777	181,011	249,500	317,435	-	3,633,331	328,175	4,960,650
St.Mary	-	-	-	-	48,725	-	-	-	48,725
St.Tammany	19,292	435,309	5,010	4,342,528	2,901,334	17,950	487	389,098	8,111,008
Tangipahoa	83,971	1,139,604	164,193	17,250,839	1,681,147	77,955	-	13,322	20,411,031
Tensas	190,278	4,861,865	676,862	-	2,983,476	390	3,263,533	6,093,367	18,069,771
Terrebonne	516,126	433,494	387,953	1,757	767,632	-	204,230	413,052	2,724,244
Union	188,093	8,202,325	40,355	37,953,254	2,584,662	21,671	970	874,343	49,865,673
Vermilion	17,373	935,863	33,662	-	355,738	15,078	1,111	116,297	1,475,122
Vernon	3,911	1,750,577	11,058	8,037,474	1,514,953	27,106	1,391	282,237	11,628,707
Washington	51,609	1,383,351	95,351	12,371,779	1,110,844	39,601	5,512	482,983	15,541,030
Webster	1,010	1,512,979	-	6,636,032	1,036,835	-	-	56,923	9,243,779
W.Baton Rouge	14,145	902,940	439,974	-	1,175,456	13,221	577,138	2,679,657	5,802,531
W.Carroll	17,445	1,263,223	4,258	118,538	701,774	-	1,233	332,741	2,439,212
W.Feliciana	135,620	3,883,307	1,805,763	446,450	1,048,262	604,831	1,650,667	5,094,616	14,669,516
Winn	19,781	5,530,201	55,053	48,680,552	4,642,797	33,892	120,578	1,304,190	60,387,044
<b>TOTALS</b>	<b>9,046,872</b>	<b>126,492,416</b>	<b>15,522,190</b>	<b>467,402,996</b>	<b>72,240,082</b>	<b>2,604,181</b>	<b>26,668,588</b>	<b>85,113,089</b>	<b>805,090,414</b>



# ESTIMATED STUMPAGE VALUE OF SEVERED TIMBER

## *Regular Severance*

PARISH	CYPRESS	OAK	ASH	PINE	GUM	MAGNOLIA	COTTONWOOD	WILLOW	HARDWOODS	PULPWOOD	PULPWOOD	\$ TOTAL
	\$22	\$12	\$15	\$30	\$12	& POPLAR	& WILLOW			PINE	HARDWOOD	
Acadia	361	305	5	29,108	4,434	2	-	578	13,470	2,026	50,289	
Allen	147	14,847	48	230,577	19,472	1,680	3	1,381	93,311	23,157	384,623	
Ascension	1,442	13,613	836	2,175	5,240	22	1,422	30,401	-	1,252	56,403	
Assumption	3,793	8,650	1,144	-	4,298	520	5,743	1,859	-	-	26,007	
Avoyelles	10,211	84,889	36,118	6,698	26,622	3	19,433	130,116	11,750	40	325,880	
Beauregard	9	35,969	926	223,611	21,317	135	-	2,755	101,001	12,885	398,608	
Bienville	4,487	25,088	289	588,347	43,661	-	19	1,041	432,919	48,617	1,144,468	
Bossier	-	20,255	610	342,312	5,136	-	75	608	221,120	57,411	647,527	
Caddo	1,499	5,443	-	5,839	1,960	-	-	2,135	82,474	13,542	112,892	
Calcasieu	380	12,798	-	25,850	8,853	-	-	25,959	29,890	8,798	112,528	
Caldwell	3,193	56,949	446	388,245	27,448	222	179	13,845	114,813	8,016	613,356	
Cameron	-	-	-	-	-	-	-	-	-	-	-	
Catahoula	10,170	59,128	22,004	232,359	20,162	210	1,862	62,241	21,900	19,581	449,617	
Claiborne	476	6,000	-	88,420	5,622	-	-	2	301,962	28,869	431,351	
Concordia	1,575	64,287	25,946	-	19,746	448	28,398	41,638	-	19,322	207,360	
DeSoto	1,131	15,588	135	341,265	7,916	456	8	34,102	185,305	57,046	642,952	
E.Baton Rouge	180	31,029	1,004	26,961	10,123	2,566	709	4,078	732	7,861	85,243	
E.Carroll	712	3,130	979	126	7,358	3	7,280	12,872	59	26,808	59,327	
E.Feliciana	224	29,382	1,128	282,587	12,916	4,398	138	35,741	29,758	10,476	406,748	
Evangeline	1,300	20,097	1,480	166,819	18,689	10,725	134	8,022	26,103	6,781	260,150	
Franklin	4,615	27,392	6,878	275	12,874	113	786	46,301	1,657	1,257	102,148	
Grant	17,631	11,072	91	1,000,322	11,259	5	39	2,430	143,909	15,353	1,202,111	
Iberia	83	996	547	-	273	-	276	230	-	-	2,405	
Iberville	7,507	20,216	18,686	441	16,363	-	28,924	21,870	-	2,905	116,912	
Jackson	725	82,154	33	803,431	41,817	47	5	550	357,266	27,208	1,313,236	
Jefferson	-	-	-	-	-	-	-	-	-	-	-	
Jeff.Davis	664	461	22	18,780	106	-	-	27	1,625	1,662	23,347	
Lafayette	-	-	-	-	-	-	-	-	-	-	-	
Lafourche	26,198	17,562	7,459	-	19,261	-	6,444	7,324	-	-	84,248	
LaSalle	1,359	17,199	292	473,427	12,254	696	5	18,932	184,685	11,710	720,559	
Lincoln	40	11,196	39	120,326	7,803	10	7	315	251,884	37,575	429,195	
Livingston	9,249	27,627	4,077	504,160	41,841	2,262	62	722	161,247	4,647	755,894	
Madison	1,643	17,657	9,880	-	14,353	-	70,190	31,994	-	21,037	166,754	
Morehouse	4,089	72,157	81	858,511	3,705	-	1,656	11,413	138,789	57,763	1,478,164	
Natchitoches	145	39,151	196	227,269	5,849	29	215	3,848	154,532	39,587	470,821	
Orleans	-	-	-	-	-	-	-	-	-	-	-	
Ouachita	4,976	27,942	1,111	149,015	17,141	609	578	28,058	145,653	31,819	406,902	
Plaquemine	-	-	-	-	-	-	-	-	-	-	-	
Pointe Coupee	5,152	22,296	10,982	-	13,598	540	26,964	22,311	-	16,085	117,928	
Rapides	10,368	49,514	4,201	277,251	25,486	2,089	168	16,114	232,686	34,778	652,665	
Red River	-	8,848	-	281,892	13,070	-	463	2,140	64,628	22,024	393,065	
Richland	505	13,963	191	-	1,577	-	210	3,300	-	97	19,843	
Sabine	15,895	64,559	226	1,706,920	41,299	117	109	15,548	266,503	57,286	2,168,462	
St.Bernard	-	-	-	-	-	-	-	-	-	-	-	
St. Charles	1,311	19	3	-	948	-	1,081	331	-	-	3,693	
St. Helena	-	10,346	-	535,298	1,909	94	-	8	104,043	12,041	663,739	
St. James	1,681	6,000	1,365	-	5,190	-	3,609	1,697	-	-	19,542	
St. John	1,997	2,660	618	-	2,146	-	1,167	1,069	-	-	9,647	
St. Landry	3,717	72,094	14,248	813	11,334	37	49,762	20,614	1,394	22,162	196,175	
St. Martin	4,497	561	2,715	7,485	3,809	-	54,500	3,282	-	20,808	97,657	
St. Mary	-	-	-	-	585	-	-	-	-	-	585	
St. Tammany	424	5,224	75	130,276	34,816	287	7	3,891	154,846	1,392	331,238	
Tangipahoa	1,847	13,675	2,463	517,525	20,174	1,247	-	133	189,037	11,216	757,317	
Tensas	4,186	58,342	10,153	-	35,802	6	48,953	60,934	-	21,405	239,781	
Terrebonne	11,355	5,202	5,819	53	9,212	-	3,063	4,131	-	-	38,835	
Union	4,138	98,428	605	1,138,597	31,016	347	15	8,743	667,962	79,594	2,029,445	
Vermilion	382	11,230	505	-	4,269	241	17	1,163	-	-	17,807	
Vernon	86	21,007	166	241,124	18,179	434	21	2,822	104,572	20,768	409,179	
Washington	1,135	16,600	1,430	371,153	13,330	634	83	4,830	300,102	12,852	722,149	
Webster	22	18,156	-	199,081	12,442	-	-	569	180,782	36,024	447,076	
W.Baton Rouge	311	10,835	6,600	-	14,105	212	8,657	26,797	-	418	67,935	
W.Carroll	384	15,159	64	3,556	8,421	-	18	3,327	559	91	31,579	
W.Feliciana	2,984	46,600	27,086	13,394	12,579	9,677	24,760	50,946	1,663	12,500	202,189	
Winn	435	66,362	826	1,460,417	55,714	542	1,809	13,042	489,853	45,634	2,134,634	
TOTALS	\$199,026	\$1,517,909	\$232,831	\$14,022,091	\$866,882	\$41,665	\$400,026	\$851,130	\$5,966,444	\$1,032,186	\$25,130,190	

\* All values are per M Bd.Ft.

# 1965 TIMBER PRODUCTION

In Louisiana

*Released by*

Louisiana Forestry Commission

JAMES E. MIXON, *State Forester*

*Published March, 1966*

Consisting of total forest products severed and tax receipts by species and parish (county) plus estimated stumpage value. Calculations based on annual compilations by Louisiana State Department of Revenue.

<b>Summary</b>			
	<u>Sawtimber Board Feet</u>	<u>Pulpwood Cords</u>	<u>Tax</u>
Regular Severance .....	908,813,875	1,978,578.94	\$797,725.84
Timber Conservation Contracts .....	58,085,323	127,298.69	127,007.68
<b>TOTALS</b> .....	<b>966,899,198</b>	<b>2,105,876.63</b>	<b>\$924,733.52</b>

## TIMBER SEVERED & TAX RECEIPTS

### *Timber Conservation Contracts*

Parish	Pine Timber (Bd. Ft.)	Hardwood Timber (Bd. Ft.)	Total (Bd. Ft.)	Pine Pulpwood (Cords)	Hardwood Pulpwood (Cords)	Tax
Allen .....	2,773,946	231,217	3,005,163	24,509.81	64.21	\$ 10,807.98
Calcasieu .....	70,692	.....	70,692	131.82	100.46	166.69
Livingston .....	45,709,757	1,025,728	46,735,485	81,439.82	14,034.72	101,518.21
Rapides .....	.....	.....	.....	553.46	.....	132.83
Tangipahoa .....	86,276	.....	86,276	.....	.....	150.12
Washington .....	810,966	5,770	816,736	6,464.39	.....	2,971.34
Winn .....	5,606,911	1,764,060	7,370,971	.....	.....	11,260.51
<b>TOTALS</b> .....	<b>55,058,548</b>	<b>3,026,775</b>	<b>58,085,323</b>	<b>113,099.30</b>	<b>14,199.39</b>	<b>\$127,007.68</b>

# TIMBER SEVERED & TAX RECEIPTS

## *Regular Severance*

Parish	Sawtimber Board Feet	Pulpwood Cords		Total Tax
		Pine	Hardwoods	
Acadia	4,444,569	3,715.71	2,265.99	\$ 3,415.01
Allen	12,288,697	20,609.11	8,722.69	12,783.97
Ascension	3,594,993		30.73	1,052.93
Assumption	1,173,091			389.55
Avoyelles	30,372,279	3,333.59	419.96	9,080.73
Beauregard	13,730,868	25,090.92	11,097.36	14,125.95
Bienville	34,077,775	109,017.01	25,327.95	43,931.09
Bossier	13,698,395	56,054.55	31,010.18	22,116.98
Caddo	3,242,682	21,776.92	9,015.24	6,932.12
Calcasieu	10,893,225	10,732.76	8,195.97	8,735.26
Caldwell	24,768,308	29,922.76	4,269.43	19,529.66
Cameron	40,016			12.31
Catahoula	27,826,478	4,028.03	3,010.77	13,010.95
Claiborne	3,489,037	78,015.94	22,994.43	19,869.96
Concordia	23,988,248		14,214.98	8,235.83
DeSoto	19,509,904	44,004.07	34,902.42	23,097.19
E. Baton Rouge	8,123,788	96.76	2,738.04	2,879.02
E. Carroll	5,903,552	67.51	7,961.04	2,550.37
E. Feliciana	19,873,116	3,952.60	5,215.65	11,241.28
Evangeline	9,770,597	9,932.57	2,389.05	6,425.30
Franklin	5,950,950	2,893.38	789.55	2,330.83
Grant	31,361,856	22,670.89	3,979.25	24,635.02
Iberia	1,151,677			316.72
Iberville	12,690,830		1,497.88	3,994.55
Jackson	30,127,446	80,020.29	11,334.32	33,802.49
Jefferson	209,625			56.58
Jeff. Davis	1,672,833	327.42	208.09	1,036.84
Lafayette				
Lafourche	3,018,273			893.03
LaSalle	27,202,543	39,735.23	9,283.38	24,846.59
Lincoln	4,946,175	66,644.98	17,955.95	17,662.07
Livingston	29,538,048	33,245.70	4,267.98	23,276.19
Madison	15,721,488		6,580.53	5,034.62
Morehouse	27,751,310	34,472.02	33,181.74	25,018.88
Natchitoches	22,178,565	37,017.34	21,628.81	21,978.93
Orleans				
Ouachita	6,273,314	36,543.07	11,704.66	11,082.06
Plaquemine	7,148		4.65	2.40
Pointe Coupee	12,393,203		15,409.73	5,012.49
Rapides	24,552,798	55,991.77	14,671.03	24,663.43
Red River	12,862,111	19,998.35	12,145.05	12,460.17
Richland	4,262,226	181.64	692.83	1,257.98
Sabine	98,448,949	48,454.92	25,753.34	73,447.25
St. Bernard	14,397			4.86
St. Charles	886,390		98.87	268.49
St. Helena	19,215,334	28,012.57	3,622.19	18,204.21
St. James	2,898,946		733.90	1,004.55
St. John	1,000,582		144.95	394.53
St. Landry	14,216,116	1,052.68	9,956.71	5,306.12
St. Martin	2,590,139		3,929.12	1,234.59
St. Mary	118,622			31.81
St. Tammany	9,482,168	40,608.09	4,357.33	13,474.06
Tangipahoa	18,132,129	39,811.82	7,918.58	19,607.92
Tensas	11,349,203		10,292.88	4,296.89
Terrebonne	339,127			131.49
Union	49,958,957	164,467.12	38,444.56	65,746.90
Vermilion	3,317,093			908.16
Vernon	18,997,276	25,978.71	4,796.33	15,668.51
Washington	14,855,309	70,588.04	16,124.22	23,337.31
Webster	11,656,900	41,822.18	22,709.19	16,672.33
W. Baton Rouge	6,894,093		832.39	1,966.01
W. Carroll	2,745,981	311.71	232.27	1,109.33
W. Feliciana	14,737,995	357.71	5,117.90	5,009.24
Winn	62,276,127	116,878.32	20,459.14	61,123.95
<b>TOTALS</b>	<b>908,813,875</b>	<b>1,433,436.76</b>	<b>545,141.18</b>	<b>\$797,725.84</b>

NOTE: Includes poles, piling, fence posts, etc.

TIMBER SEVERED BY SPECIES AND PARISHES

Regular Severance

Parish	Cypress	Oaks	Ash	Pine	Gum	Willow & Cottonwood	Other Hardwoods	Total Bd. Ft.
Acadia	36,470	416,995	20,351	3,235,095	641,881	387	93,390	4,444,569
Allen	44,893	1,532,223	5,938	9,014,221	1,338,879	1,035	351,508	12,288,697
Ascension	97,073	719,592	69,061	200,138	846,659	52,371	1,610,099	3,594,993
Assumption	204,337	346,077	87,894	.....	250,127	142,588	142,068	1,173,091
Avoyelles	397,994	8,188,613	2,010,976	445,323	1,856,120	1,806,496	15,666,757	30,372,279
Beauregard	1,681	990,971	1,544	11,284,378	1,129,464	.....	322,830	13,730,868
Bienville	206,924	4,110,592	68,196	26,918,507	2,451,914	7,769	313,873	34,077,775
Bossier	9,334	1,905,641	.....	10,714,388	855,540	109,093	104,399	13,698,395
Caddo	1,420	869,577	.....	2,089,478	282,207	.....	.....	3,242,682
Calcasieu	34,603	464,412	12,640	7,513,712	355,395	.....	2,512,463	10,893,225
Caldwell	107,231	4,443,458	29,082	16,818,913	1,822,188	10,473	1,536,963	24,768,308
Cameron	6,168	6,713	329	.....	13,649	4,777	8,380	40,016
Catahoula	415,046	6,024,114	633,112	10,202,917	1,879,402	161,105	8,510,782	27,826,478
Claiborne	1,781	495,666	.....	2,680,678	284,454	.....	26,458	3,489,037
Concordia	712,170	6,500,084	1,800,225	375	3,103,710	3,264,529	8,607,155	23,988,248
DeSoto	155,441	1,860,736	9,300	14,519,741	688,418	670	2,275,598	19,509,904
E. Baton Rouge	6,724	4,124,651	117,670	966,242	1,516,920	184,955	1,206,626	8,123,788
East Carroll	77,668	683,566	112,369	5,655	304,188	2,528,670	2,191,436	5,903,552
E. Feliciana	184,193	4,248,269	152,459	9,334,052	1,363,066	102,102	4,488,975	19,873,116
Evangeline	13,594	1,781,013	247,408	4,107,752	1,756,569	2,194	1,862,067	9,770,597
Franklin	101,979	2,913,766	81,150	190,525	957,848	36,803	1,668,879	5,950,950
Grant	1,249,114	1,330,337	13,178	27,245,568	899,175	.....	624,484	31,361,856
Iberia	19,970	448,306	27,795	.....	442,775	47,192	165,639	1,151,677
Iberville	660,952	2,092,322	1,886,822	.....	2,075,759	3,069,556	2,905,419	12,690,830
Jackson	58,288	5,183,727	100	22,269,032	2,571,322	.....	44,977	30,127,446
Jefferson	.....	65,834	.....	.....	142,961	.....	830	209,625
Jeff. Davis	20,570	116,314	4,214	1,295,688	159,521	.....	76,526	1,672,833
Lafayette	.....	.....	.....	.....	.....	.....	.....	.....
Lafourche	204,575	1,278,121	251,435	.....	645,826	326,529	311,787	3,018,273
LaSalle	144,323	1,401,579	358,341	22,439,502	1,440,474	49	1,418,280	27,202,548
Lincoln	.....	867,125	8,509	3,171,930	369,533	.....	529,078	4,946,175
Livingston	287,632	3,913,542	306,581	21,227,826	3,237,341	10,084	555,042	29,538,048
Madison	155,210	3,684,827	989,563	.....	2,654,705	2,378,860	5,858,323	15,721,488
Morehouse	160,036	6,145,829	91,732	19,032,813	366,576	39,055	1,915,269	27,751,310
Natchitoches	27,881	2,888,962	72,429	16,326,918	1,419,736	36,843	1,405,796	22,178,565
Orleans	.....	.....	.....	.....	.....	.....	.....	.....
Ouachita	180,015	1,469,691	21,230	2,263,391	412,026	33,352	1,893,609	6,273,314
Plaquemine	.....	.....	.....	.....	7,148	.....	.....	7,148
Pointe Coupee	189,166	5,294,308	1,492,340	.....	1,300,287	728,858	3,388,244	12,393,203
Rapides	258,878	4,447,876	572,063	13,819,909	3,340,776	141,353	1,971,943	24,552,798
Red River	41,534	690,388	.....	9,873,584	1,684,960	.....	571,645	12,862,111
Richland	37,169	2,164,228	44,068	62,863	423,789	8,359	1,521,750	4,262,226
Sabine	411,401	4,862,622	18,922	86,371,790	4,337,388	5,804	2,441,022	98,448,949
St. Bernard	.....	.....	.....	.....	.....	14,397	.....	14,397
St. Charles	52,812	406,128	40,750	.....	163,496	106,948	116,256	886,390
St. Helena	4,614	606,028	.....	18,434,243	114,538	.....	55,911	19,215,334
St. James	401,825	211,163	170,961	.....	1,270,916	723,989	120,092	2,898,946
St. John	473,628	18,312	12,052	.....	393,071	53,706	49,813	1,000,582
St. Landry	251,272	6,234,438	1,753,172	80	1,540,538	2,071,960	2,364,656	14,216,116
St. Martin	141,866	115,082	153,924	.....	259,913	1,591,658	327,696	2,590,139
St. Mary	.....	62,319	237	.....	45,819	.....	10,247	118,622
St. Tammany	8,110	134,021	291,706	5,968,280	2,747,668	972	331,411	9,482,168
Tangipahoa	126,505	1,337,512	3,820	15,471,804	1,118,840	.....	73,648	18,132,129
Tensas	305,078	2,408,092	328,318	.....	1,255,059	3,125,531	3,927,125	11,349,203
Terrebonne	139,828	6,239	36,082	.....	18,934	101,534	36,510	339,127
Union	343,912	6,379,225	26,250	39,999,852	2,484,452	450	724,816	49,958,957
Vermilion	56,927	2,296,232	46,492	.....	655,800	27,780	233,862	3,317,093
Vernon	19,517	3,292,046	54,566	12,479,354	2,688,902	.....	462,891	18,997,276
Washington	48,819	3,248,640	23,677	9,247,126	1,570,097	13,448	703,502	14,855,309
Webster	20,360	3,007,056	.....	7,602,589	890,188	.....	136,707	11,656,900
W. Baton Rouge	31,392	981,670	470,255	2,544	1,411,295	788,586	3,208,351	6,894,093
W. Carroll	8,266	761,198	5,918	758,247	695,538	2,522	514,292	2,745,981
W. Feliciana	71,944	4,226,910	559,564	606,169	1,523,590	3,515,918	4,233,900	14,737,995
Winn	31,885	6,772,768	101,191	49,326,178	4,267,106	264,888	1,512,111	62,276,127
TOTALS	9,461,998	143,477,746	15,697,961	535,539,370	76,746,436	27,646,198	100,244,166	908,813,875

LANDOWNER INCOME FROM SALE OF TIMBER—1965

Regular Severance

Parish	Cypress \$22	Oak \$12	Ash \$15	Pine \$29	Gum \$12	Cottonwood & Willow \$15	Other Hardwoods \$11	Pulpwood Pine \$4	Pulpwood Hardwood \$2	Total
Acadia	\$ 802	\$ 5,004	\$ 305	\$ 93,818	\$ 7,703	\$ 6	\$ 1,027	\$ 14,863	\$ 4,532	\$ 128,060
Allen	988	18,387	89	261,412	16,067	16	3,867	82,436	17,445	400,707
Ascension	2,136	8,635	1,036	5,804	10,160	786	17,711	.....	61	46,329
Assumption	4,495	4,153	1,318	.....	3,002	2,139	1,563	.....	.....	16,670
Avoyelles	8,756	98,263	30,165	12,914	22,273	27,097	172,334	13,334	840	385,976
Beauregard	37	11,892	23	327,247	13,554	.....	3,551	100,364	22,195	478,863
Bienville	4,552	49,327	1,023	780,637	29,423	117	3,453	436,068	51,656	1,356,256
Bossier	205	22,868	.....	310,717	10,266	1,636	1,148	224,218	62,020	633,078
Caddo	31	10,435	.....	60,595	3,386	.....	.....	87,108	18,030	179,585
Calcasieu	761	5,573	190	217,398	4,265	.....	27,637	42,931	16,392	315,647
Caldwell	2,359	53,321	436	487,748	21,866	157	16,907	119,691	8,539	711,024
Cameron	136	81	5	.....	164	72	92	.....	.....	550
Catahoula	9,131	72,289	9,497	295,885	22,553	2,417	93,619	16,112	16,021	537,524
Claiborne	39	5,948	.....	77,740	3,413	.....	291	312,064	45,989	445,484
Concordia	15,668	78,001	27,003	11	37,245	48,968	94,679	.....	28,430	330,005
DeSoto	3,420	22,329	140	421,072	8,261	10	25,032	176,016	69,805	726,085
E. Baton Rouge	148	49,496	1,765	28,021	18,203	2,774	13,273	387	5,476	119,543
E. Carroll	1,709	8,203	1,686	164	3,650	37,930	24,106	270	15,922	93,640
E. Feliciana	4,052	50,979	2,287	270,687	16,357	1,532	49,379	35,810	10,431	441,514
Evangeline	299	21,372	3,711	119,125	21,079	33	20,483	39,730	4,778	230,610
Franklin	2,244	34,965	1,217	11,494	5,525	552	18,358	11,574	1,579	87,508
Grant	27,481	15,964	198	790,121	10,790	.....	6,869	90,684	17,958	960,065
Iberia	439	5,380	417	.....	5,313	708	1,822	.....	.....	14,079
Iberville	14,541	25,108	28,302	.....	24,909	46,043	31,960	.....	2,996	173,859
Jackson	1,282	62,205	1	645,802	30,856	.....	495	320,081	22,669	1,083,391
Jefferson	.....	790	.....	.....	1,716	.....	9	.....	.....	2,515
Jeff. Davis	452	1,396	63	37,575	1,914	.....	842	1,310	416	43,968
Lafayette	.....	.....	.....	.....	.....	.....	.....	.....	.....	.....
Lafourche	4,501	15,337	3,771	.....	7,750	4,898	3,430	.....	.....	39,687
LaSalle	3,175	16,819	5,375	650,746	17,286	1	15,601	158,941	18,567	886,517
Lincoln	.....	10,406	128	91,986	4,434	.....	5,819	266,580	35,912	415,265
Livingston	6,328	46,963	4,599	615,607	38,848	151	6,105	132,983	8,536	860,120
Madison	3,415	44,218	14,843	.....	31,856	35,683	64,442	.....	13,161	207,618
Morehouse	3,521	73,750	1,376	551,952	4,399	586	21,068	37,888	66,363	860,903
Natchitoches	613	34,668	1,086	473,481	17,037	553	15,464	148,069	43,258	734,229
Orleans	.....	.....	.....	.....	.....	.....	.....	.....	.....	.....
Ouachita	3,960	17,636	318	65,638	4,944	500	20,830	146,172	23,409	283,407
Plaquemine	.....	.....	.....	.....	86	.....	.....	.....	9	95
Pointe Coupee	4,162	63,532	22,385	.....	15,603	10,933	37,271	.....	30,819	184,705
Rapides	5,695	53,375	8,581	400,777	40,089	2,120	21,691	223,967	29,342	1,062,837
Red River	914	8,285	.....	286,334	20,220	.....	6,288	79,993	24,290	426,324
Richland	818	25,971	661	1,823	5,085	125	16,739	727	1,386	53,335
Sabine	9,051	58,351	284	2,504,782	52,049	87	26,851	193,820	51,507	2,896,782
St. Bernard	.....	.....	.....	.....	.....	216	.....	.....	.....	216
St. Charles	1,162	4,874	611	.....	1,962	1,604	1,279	.....	198	11,690
St. Helena	102	7,272	.....	534,593	1,374	.....	615	112,050	7,244	663,250
St. James	8,840	2,534	2,564	.....	15,251	10,860	1,321	.....	1,468	42,838
St. John	10,420	220	181	.....	4,717	806	548	.....	290	17,182
St. Landry	5,528	74,813	26,298	2	18,486	31,079	26,011	4,211	19,913	206,341
St. Martin	3,121	1,381	2,309	.....	3,119	23,875	3,605	.....	7,858	45,268
St. Mary	.....	748	4	.....	550	.....	113	.....	.....	1,415
St. Tammany	178	1,608	4,376	173,080	32,972	15	3,645	162,432	8,715	387,021
Tangipahoa	2,783	16,050	57	448,682	13,426	.....	810	159,247	15,837	656,892
Tensas	6,712	28,897	4,925	.....	15,060	46,883	43,198	.....	20,586	166,261
Terrebonne	3,076	75	541	.....	227	1,523	402	.....	.....	5,844
Union	7,566	76,551	394	1,159,995	29,813	7	7,973	657,868	76,889	2,017,056
Vermillion	1,252	27,555	697	.....	7,870	417	2,572	.....	.....	40,363
Vernon	429	39,505	818	361,901	32,267	.....	5,092	103,915	9,593	553,520
Washington	1,074	38,984	355	268,167	18,841	202	7,739	282,352	32,248	649,962
Webster	448	36,085	.....	220,475	10,632	.....	1,504	167,289	45,418	481,901
W. Baton Rouge	691	11,780	7,054	74	16,935	11,829	35,292	.....	1,665	85,320
W. Carroll	182	9,134	89	21,989	8,346	38	5,657	1,247	465	47,147
W. Feliciana	1,583	50,723	8,393	17,579	18,283	52,739	46,573	1,431	10,236	207,540
Winn	701	81,273	1,518	1,430,459	51,205	3,973	16,633	467,513	40,918	2,094,193

TOTALS .....\$ 208,164 \$1,721,737 \$ 235,468 \$15,530,640 \$ 920,954 \$ 414,696 \$1,102,688 \$5,733,746 \$1,090,280 \$27,235,573

\*All values are per M Bd. Ft.

# 1966 TIMBER PRODUCTION

In Louisiana

Released by

Louisiana Forestry Commission

JAMES E. MIXON, *State Forester*

*Published March, 1967*

Consisting of total forest products severed and tax receipts by species and parish (county) plus estimated stumpage value. Calculations based on annual compilations by Louisiana State Department of Revenue.

## Summary

	<u>Sawtimber Board Feet</u>	<u>Pulpwood Cords</u>	<u>Tax</u>
Regular Severance .....	988,397,690	2,081,556.62	\$881,228.17
Timber Conservation Contracts .....	51,484,169	113,505.69	114,695.90
TOTALS .....	1,039,881,859	2,195,062.31	\$995,984.07

*Published by the*  
LOUISIANA FORESTRY COMMISSION  
P. O. Box 15239, Broadview Station  
Baton Rouge, Louisiana 70815

**TIMBER SEVERED & TAX RECEIPTS**

*Regular Severance*

Parish	Sawtimber Board Feet	Pulpwood Cords		Total Tax
		Pine	Hardwoods	
Acadia.....	3,772,006	4,087.95	1,945.03	3,136.74
Allen.....	18,464,593	20,776.65	3,036.66	15,481.35
Ascension.....	3,075,338	31.76	1,088.02	1,203.33
Assumption.....	1,004,041	.....	.....	349.13
Avoyelles.....	31,889,176	1,403.45	435.66	10,445.65
Beauregard.....	12,468,585	24,004.40	3,146.16	12,468.80
Bienville.....	22,378,290	107,274.45	28,136.49	37,610.84
Bossier.....	12,423,538	56,609.16	39,450.19	22,220.10
Caddo.....	6,423,926	31,801.68	9,466.69	10,397.68
Calcasieu.....	10,472,558	6,252.43	2,743.82	7,298.40
Caldwell.....	24,851,919	27,118.13	7,935.67	20,636.90
Cameron.....	.....	.....	.....	.....
Catahoula.....	19,435,937	4,114.73	5,983.52	9,828.42
Claiborne.....	10,810,120	72,197.14	22,734.42	23,217.40
Concordia.....	25,967,250	194.31	15,758.69	10,108.42
DoSoto.....	25,761,109	58,078.48	34,108.61	29,826.25
E. Baton Rouge.....	10,743,505	130.85	1,543.18	4,160.00
E. Carroll.....	6,577,121	37.90	3,603.20	2,310.41
E. Feliciana.....	31,610,398	13,421.75	3,960.81	16,655.34
Evangeline.....	9,684,282	9,435.27	1,018.80	6,802.07
Franklin.....	5,111,181	3,191.42	1,388.86	2,589.99
Grant.....	23,005,929	21,187.60	7,152.96	18,741.01
Iberia.....	1,142,846	.....	.....	368.83
Iberville.....	6,243,443	.....	272.16	2,129.93
Jackson.....	36,607,100	90,782.45	12,422.88	41,206.13
Jefferson.....	1,332	.....	.....	.42
Jeff. Davis.....	1,559,777	185.00	496.66	944.64
Lafayette.....	174,514	.....	.....	54.75
Lafourche.....	2,140,116	.....	.....	767.30
LaSalle.....	23,432,882	37,464.92	15,107.16	23,216.67
Lincoln.....	14,107,704	74,061.06	17,329.69	23,971.19
Livingston.....	37,674,824	43,786.65	2,380.55	29,766.55
Madison.....	16,816,913	.....	15,087.26	6,823.47
Morehouse.....	34,722,730	27,639.59	40,566.13	28,778.44
Natchitoches.....	30,880,323	39,896.67	20,663.93	28,470.60
Orleans.....	12,433	.....	.....	5.04
Ouachita.....	9,748,903	35,190.31	11,753.77	12,991.42
Plaquemine.....	58,564	.....	.....	23.13
Pointe Coupee.....	10,090,107	.....	13,898.91	4,664.31
Rapides.....	26,592,259	70,071.27	12,706.90	29,830.32
Red River.....	12,014,629	22,803.16	16,097.30	12,831.59
Richland.....	6,960,038	85.74	3,335.83	2,594.58
Sabine.....	100,482,259	57,808.28	17,001.83	74,220.44
St. Bernard.....	.....	.....	.....	.....
St. Charles.....	89,467	.....	158.34	46.79
St. Helena.....	23,973,873	23,603.40	1,453.87	20,201.91
St. James.....	631,587	.....	263.99	250.80
St. John.....	1,590,045	.....	.....	659.29
St. Landry.....	16,100,468	1,034.86	6,190.03	6,064.48
St. Martin.....	4,262,227	.....	2,059.28	1,837.55
St. Mary.....	35,533	.....	.....	11.20
St. Tammany.....	10,109,827	53,320.28	1,958.00	16,789.96
Tangipahoa.....	20,885,449	60,069.11	3,839.76	25,780.76
Tensas.....	19,032,974	16.93	11,413.08	7,083.00
Terrebonne.....	.....	.....	.....	.....
Union.....	67,546,427	162,706.05	51,024.85	78,069.51
Vermilion.....	1,322,858	.....	.....	431.40
Vernon.....	13,719,910	33,162.80	7,983.54	15,122.82
Washington.....	7,693,922	82,004.60	17,188.03	22,847.13
Webster.....	10,673,343	45,583.25	23,716.14	17,592.27
W. Baton Rouge.....	6,444,511	.....	323.39	2,073.86
W. Carroll.....	2,871,872	234.95	226.22	976.24
W. Feliciana.....	14,816,238	781.97	4,007.28	6,229.35
Winn.....	79,202,661	114,685.25	17,664.36	72,148.61
<b>TOTALS.....</b>	<b>988,397,790</b>	<b>1,538,329.06</b>	<b>543,227.56</b>	<b>883,310.91</b>

*Timber Conservation Contracts*

Parish	Pine Timber (Bd. Ft.)	Hardwood Timber (Bd. Ft.)	Total (Bd. Ft.)	Pulpwood Cords		Tax
				Pine	Hardwoods	
Allen.....	5,510,945	590,187	6,101,132	23,236.37	26.12	\$ 15,632.28
Calcasieu.....	23,701	.....	23,701	763.76	.....	224.54
Livingston.....	36,077,556	3,382,856	39,460,412	78,159.90	3,370.24	87,005.27
Rapides.....	.....	.....	.....	1,843.50	.....	442.43
Tangipahoa.....	582,703	.....	582,703	.....	.....	1,013.89
Washington.....	4,186,004	1,130,217	5,316,221	8,977.49	128.31	10,377.49
<b>TOTALS.....</b>	<b>46,380,909</b>	<b>5,103,260</b>	<b>51,484,169</b>	<b>109,981.02</b>	<b>3,524.67</b>	<b>\$114,695.90</b>

NOTE: Includes poles, piling, fence posts, etc.

TIMBER SEVERED BY SPECIES AND PARISHES

Regular Severance

Parish	Cypress	Oaks	Ash	Pine	Gum	Willow & Cottonwood	Other Hardwoods	Total Bd. Ft.
Acadia.....	7,807	600,332	22,014	2,775,287	284,270	757	81,539	3,772,006
Allen.....	9,796	2,057,685	3,999	15,346,395	775,878	290	270,550	18,464,593
Ascension.....	153,287	1,442,965	52,552	218,692	925,140	138,691	144,011	3,075,338
Assumption.....	102,803	242,193	79,957	.....	242,078	198,152	138,858	1,004,041
Avoyelles.....	307,679	10,640,427	1,219,464	583,362	2,310,215	4,187,267	12,640,762	31,889,176
Beauregard.....	.....	1,113,057	2,082	10,159,482	990,101	.....	203,863	12,468,585
Bienville.....	14,958	2,521,665	21,483	18,646,041	856,027	464	317,652	22,378,290
Bossier.....	26,594	2,259,270	21,255	8,994,599	941,866	13,756	166,198	12,423,538
Caddo.....	13,012	2,153,073	11,334	3,176,795	886,465	.....	183,247	6,423,926
Calcasieu.....	5,247	226,461	3,608	7,638,883	151,772	.....	2,446,587	10,472,558
Caldwell.....	9,300	3,199,448	5,417	19,629,115	1,199,033	3,822	805,784	24,851,919
Cameron.....	.....	.....	.....	.....	.....	.....	.....	.....
Catahoula.....	515,833	3,381,919	357,896	7,200,437	939,735	399,017	6,641,100	19,435,937
Claborne.....	.....	969,028	7,011	9,244,537	330,700	.....	258,844	10,810,120
Concordia.....	421,008	6,568,835	1,586,895	45,380	3,314,563	6,306,337	7,724,232	25,967,250
DeSoto.....	154,089	2,964,101	37,883	19,693,542	1,099,447	764,341	1,047,706	25,761,109
E. Baton Rouge.....	49,201	4,894,251	367,342	1,672,465	1,626,165	405,702	1,728,379	10,743,505
E. Carroll.....	11,978	642,814	306,147	.....	285,556	718,773	4,611,853	6,577,121
E. Feliciana.....	31,835	3,385,170	270,913	11,975,651	1,343,720	1,244	14,601,865	31,610,398
Evangeline.....	343,416	2,062,248	125,308	5,037,258	1,154,858	123,278	837,916	9,684,282
Franklin.....	395,873	2,110,030	64,403	572,172	582,208	416,481	970,014	5,111,181
Grant.....	49,170	1,956,236	7,013	19,332,120	1,418,230	24,505	218,655	23,005,929
Iberia.....	25,177	283,375	33,382	.....	364,414	144,576	291,922	1,142,846
Iberville.....	224,266	1,502,606	1,046,401	703	958,683	1,015,248	1,495,536	6,243,443
Jackson.....	17,607	3,480,827	202	30,507,391	2,079,531	.....	521,542	36,607,100
Jefferson.....	.....	1,332	.....	.....	.....	.....	.....	1,332
Jeff. Davis.....	40,426	204,136	12,816	1,069,842	167,965	.....	64,592	1,559,777
Lafayette.....	.....	150,552	2,575	.....	11,226	.....	10,161	174,514
Lafourche.....	497,499	623,595	120,644	.....	432,587	121,937	343,854	2,140,116
LaSalle.....	35,655	1,294,649	5,650	20,302,802	1,125,840	27,163	641,123	23,432,882
Lincoln.....	17,086	4,352,670	2,673	8,860,991	610,485	181	263,618	14,107,704
Livingston.....	<del>282,193</del>	5,224,516	229,434	26,176,013	4,556,381	13,856	1,192,521	37,674,824
Madison.....	196,761	4,319,454	838,108	17,902	2,232,797	2,796,825	6,415,066	16,816,913
Morehouse.....	77,692	4,315,885	38,493	27,176,604	834,735	19,651	2,259,670	34,722,730
Natchitoches.....	22,045	2,833,940	40,093	25,699,403	2,065,795	19,644	199,403	30,880,323
Orleans.....	6,054	95	1,829	.....	887	235	3,333	12,433
Ouachita.....	243,187	2,332,609	33,299	5,110,617	545,524	18,069	1,465,598	9,748,903
Plaquemine.....	24,737	26,219	1,776	.....	2,684	1,882	1,266	58,564
Pointe Coupee.....	354,665	3,468,545	642,476	.....	1,966,260	912,451	2,745,710	10,090,107
Rapides.....	272,187	4,120,450	215,607	18,274,343	1,835,467	90,020	1,784,185	26,592,259
Red River.....	28,007	1,650,807	233	8,530,468	1,637,287	.....	167,827	12,014,629
Richland.....	70,463	3,565,297	67,532	310,238	898,842	177,980	1,869,686	6,960,038
Sabine.....	300,631	6,801,021	16,502	86,849,306	4,839,736	18,805	1,656,258	100,482,259
St. Bernard.....	.....	.....	.....	.....	.....	.....	.....	.....
St. Charles.....	.....	1,422	52	.....	1,533	59,462	26,998	89,467
St. Helena.....	176	795,524	149	23,059,169	94,861	.....	23,994	23,973,873
St. James.....	1,915	180,246	14,512	.....	64,089	360,061	10,764	631,587
St. John.....	882,689	46,864	22,041	.....	564,392	7,926	66,133	1,590,045
St. Landry.....	600,199	6,626,123	1,280,945	161,681	1,774,099	1,197,356	4,460,065	16,100,468
St. Martin.....	513,637	157,784	575,663	275	388,601	2,333,416	292,851	4,262,227
St. Mary.....	.....	35,533	.....	.....	.....	.....	.....	35,533
St. Tammany.....	.....	701,856	12,122	8,071,358	1,146,212	3,636	174,643	10,109,827
Tangipahoa.....	33,371	1,212,415	324	19,067,958	493,531	.....	77,850	20,885,449
Tensas.....	423,283	6,593,058	562,682	15,125	3,035,612	1,450,096	6,953,118	19,032,974
Terrebonne.....	.....	.....	.....	.....	.....	.....	.....	.....
Union.....	292,783	7,782,301	27,991	56,129,367	2,339,354	23,595	951,036	67,546,427
Vermilion.....	10,005	626,501	189,761	.....	406,013	191	90,387	1,322,858
Vernon.....	8,086	2,028,723	14,484	9,973,649	1,506,277	100	188,591	13,719,910
Washington.....	104,586	582,285	.....	6,371,710	417,221	.....	218,120	7,693,922
Webster.....	10,833	2,030,235	663	8,131,705	384,534	.....	115,373	10,673,343
W. Baton Rouge.....	115,838	1,251,946	454,129	32,393	1,084,769	848,130	2,657,306	6,444,511
W. Carroll.....	52,941	1,682,461	14,413	85,699	142,275	22,205	871,878	2,871,872
W. Feliciana.....	155,913	3,834,065	982,022	2,731,109	904,171	2,137,007	4,071,951	14,816,238
Winn.....	14,582	7,090,714	25,137	66,696,011	3,852,132	4,969	1,519,116	79,202,661
TOTALS.....	8,579,971	149,203,744	12,100,791	621,356,045	67,424,829	<del>27,424,829</del> 27,529,550	102,202,760	988,397,690



LANDOWNER INCOME FROM SALE OF TIMBER - 1966

Regular Severance

Parish	Cypress \$22	Oak \$14	Ash \$18	Pine \$29	Gum \$14	Cottonwood & Willow \$17	Other Hardwoods \$12	Pulpwood Pine \$4	Pulpwood Hardwood \$2	Total
Acadia	\$ 172	\$ 8,405	\$ 417	\$ 80,486	\$ 3,980	\$ 13	\$ 978	\$ 16,352	\$ 3,890	\$ 114,693
Allen	216	28,808	72	445,045	10,862	5	3,247	83,107	6,073	577,435
Ascension	3,372	20,202	946	6,342	12,952	2,358	1,728	127	2,176	50,203
Assumption	2,262	3,391	1,439	.....	3,389	3,369	1,666	.....	.....	15,516
Avoyelles	6,769	148,966	21,950	16,917	32,343	71,184	151,689	5,614	871	456,304
Beauregard	.....	15,583	37	294,625	13,861	.....	2,446	96,018	6,292	428,862
Bienville	329	35,303	387	540,735	11,984	8	3,812	429,098	56,273	1,077,929
Bossier	585	31,630	383	260,843	13,186	234	1,994	226,437	78,900	614,192
Caddo	286	30,143	204	92,127	12,411	.....	2,199	127,207	18,933	283,510
Calcasieu	115	3,170	65	221,528	2,125	.....	29,359	25,009	5,488	286,859
Caldwell	205	44,792	97	569,244	16,786	65	9,669	108,473	15,871	765,202
Cameron	.....	.....	.....	.....	.....	.....	.....	.....	.....	.....
Catahoula	11,348	47,347	6,442	208,813	13,156	6,783	79,693	16,459	11,967	402,008
Claiborne	.....	13,566	126	268,092	4,630	.....	3,106	288,789	45,469	623,778
Concordia	9,262	91,964	28,564	1,316	46,404	107,208	92,691	777	31,517	409,703
DeSoto	3,390	41,497	682	571,113	15,392	12,994	12,572	232,314	68,217	958,171
E. Baton Rouge	1,082	68,520	6,612	48,501	22,766	6,897	20,740	523	3,086	178,727
E. Carroll	264	8,999	5,511	.....	3,998	12,219	55,342	152	7,206	93,691
E. Feliciana	700	47,392	4,876	347,294	18,812	21	175,222	53,687	7,922	655,926
Evangeline	7,555	28,871	2,256	146,080	16,168	2,096	10,055	37,741	2,038	252,860
Franklin	8,709	29,540	1,159	16,593	8,151	7,080	11,640	12,766	2,778	98,416
Grant	1,082	27,387	126	560,631	19,855	417	2,624	84,750	14,306	711,178
Iberia	554	3,967	601	.....	5,102	2,458	3,503	.....	.....	16,185
Iberville	4,934	21,036	18,835	20	13,422	17,259	17,946	.....	544	93,996
Jackson	387	48,732	4	884,714	29,113	.....	6,259	363,130	24,846	1,357,185
Jefferson	.....	19	.....	.....	.....	.....	.....	.....	.....	19
Jeff. Davis	889	2,858	231	31,025	2,352	.....	775	740	993	39,863
Lafayette	.....	2,108	46	.....	157	.....	122	.....	.....	2,433
Lafourche	10,945	8,730	2,172	.....	6,056	2,073	4,126	.....	.....	34,102
LaSalle	784	18,125	102	588,781	15,762	462	7,693	149,860	30,214	811,783
Lincoln	376	60,937	48	256,969	8,547	3	3,163	296,244	34,659	660,946
Livingston	6,206	73,143	4,130	759,104	63,789	236	14,310	175,147	4,761	1,100,826
Madison	4,329	60,472	15,086	519	31,259	47,546	76,981	.....	30,175	266,367
Morehouse	1,709	60,422	693	788,121	11,686	334	27,116	110,558	81,132	1,081,771
Natchitoches	485	39,675	722	745,283	28,921	334	2,393	159,587	41,328	1,018,728
Orleans	133	1	33	.....	12	4	40	.....	.....	223
Ouachita	5,350	32,657	599	148,208	7,637	307	17,587	140,761	23,508	376,614
Plaquemine	544	367	32	.....	38	32	15	.....	.....	1,028
Pointe Coupee	7,803	48,560	11,565	.....	27,528	15,512	32,949	.....	27,798	171,715
Rapides	5,988	57,686	3,881	529,956	25,697	1,530	21,410	280,285	25,414	951,847
Red River	616	23,111	4	247,384	22,922	.....	2,014	91,213	32,195	419,459
Richland	1,550	49,914	1,216	8,997	12,584	3,026	22,436	343	6,672	106,738
Sabine	6,614	95,214	297	2,518,630	67,756	320	19,875	231,233	34,004	2,973,943
St. Bernard	.....	.....	.....	.....	.....	.....	.....	.....	.....	.....
St. Charles	.....	20	1	.....	21	1,011	324	.....	317	1,694
St. Helena	4	11,137	3	668,716	1,328	.....	288	94,414	2,908	778,798
St. James	42	2,523	261	.....	897	6,121	129	.....	528	10,501
St. John	19,419	656	397	.....	7,901	135	794	.....	.....	29,302
St. Landry	13,204	92,766	23,057	4,689	24,837	20,355	53,521	4,139	12,380	248,948
St. Martin	11,300	2,209	10,362	8	5,440	39,668	3,514	.....	4,119	76,620
St. Mary	.....	497	.....	.....	.....	.....	.....	.....	.....	497
St. Tammany	.....	9,826	218	234,069	16,047	62	2,096	213,281	3,916	479,515
Tangipahoa	734	16,974	6	552,971	6,909	.....	934	240,276	7,680	826,484
Tensas	9,312	92,303	10,128	439	42,499	24,652	83,437	68	22,826	285,664
Terrebonne	.....	.....	.....	.....	.....	.....	.....	.....	.....	.....
Union	6,441	108,952	504	1,627,752	32,751	401	11,412	650,824	102,050	2,541,087
Vermilion	220	8,771	3,416	.....	5,684	3	1,085	.....	.....	19,179
Vernon	178	28,402	261	289,236	21,088	2	2,263	132,651	15,967	490,048
Washington	2,301	8,152	.....	184,780	5,841	.....	2,617	328,018	34,376	566,085
Webster	238	28,423	12	235,819	5,383	.....	1,384	182,333	47,432	501,024
W. Baton Rouge	2,548	17,527	8,174	939	15,187	14,418	31,888	.....	647	91,328
W. Carroll	1,165	23,554	259	2,485	1,992	377	10,463	940	452	41,687
W. Feliciana	3,430	53,677	17,676	79,202	12,658	36,329	48,863	3,128	8,015	262,978
Winn	321	99,270	452	1,934,184	53,930	84	18,229	458,741	35,329	2,600,540
<b>TOTALS</b>	<b>\$ 188,759</b>	<b>\$ 2,088,852</b>	<b>\$ 217,814</b>	<b>\$ 18,019,325</b>	<b>\$ 943,948</b>	<b>\$ 468,002</b>	<b>\$ 1,226,433</b>	<b>\$ 6,153,314</b>	<b>\$ 1,086,458</b>	<b>\$ 30,392,913</b>

# 1967 TIMBER PRODUCTION

In Louisiana

*Released by*

Louisiana Forestry Commission

JAMES E. MIXON, *State Forester*

*Published March, 1968*

Consisting of total forest products severed and tax receipts by species and parish (county) plus estimated stumpage value. Calculations based on annual compilations by Louisiana State Department of Revenue.

<b>Summary</b>			
	<u>Sawtimber (Bd. Ft.)</u>	<u>Pulpwood (Cords)</u>	<u>Tax</u>
Regular Severance .....	989,086,005	1,980,029.05	\$ 922,843.32
Timber Conservation Contracts .....	47,869,662	110,436.58	112,067.89
<b>TOTALS</b> .....	<u>1,036,955,667</u>	<u>2,090,465.63</u>	<u>\$1,034,911.21</u>

## TIMBER SEVERED & TAX RECEIPTS

### *Timber Conservation Contracts*

Parish	Pine Timber (Bd. Ft.)	Hardwood Timber (Bd. Ft.)	Total (Bd. Ft.)	Pulpwood Cords		Tax
				Pine	Hardwood	
Allen .....	6,139,276	271,711	6,410,987	27,844.57	93.18	\$ 18,283.39
Calcasieu .....	596,259	.....	596,259	1,939.59	.....	1,752.97
Livingston .....	36,071,703	1,179,628	37,251,331	51,785.06	13,439.36	82,354.69
Rapides .....	.....	.....	.....	1,075.57	.....	258.13
Tangipahoa .....	588,746	62,838	651,584	.....	.....	1,082.40
Washington .....	2,604,341	355,160	2,959,501	11,952.73	2,306.52	8,336.31
<b>TOTALS</b> .....	<u>46,000,325</u>	<u>1,869,337</u>	<u>47,869,662</u>	<u>94,597.52</u>	<u>15,839.06</u>	<u>\$112,067.89</u>

*Published by the*  
**LOUISIANA FORESTRY COMMISSION**  
*P. O. Box 15239, Broadview Station*  
*Baton Rouge, Louisiana*

# TIMBER SEVERED & TAX RECEIPTS

## *Regular Severance*

Parish	Sawtimber Board Feet	Pulpwood Cords		Total Tax
		Pine	Hardwoods	
Acadia	4,584,369	4,118.97	2,186.60	\$ 3,723.54
Allen	23,001,409	14,008.63	5,448.83	18,058.61
Ascension	917,470	3.88	533.22	418.84
Assumption	3,103,274			1,193.17
Avoyelles	21,284,523	3,447.14	956.51	8,557.45
Beauregard	8,079,929	21,861.02	885.66	9,575.12
Bienville	30,243,360	100,322.82	27,483.56	42,062.09
Bossier	11,615,594	44,617.21	33,700.52	19,497.15
Caddo	5,668,581	30,477.37	9,522.85	9,774.25
Calcasieu	11,559,180	12,810.47	3,068.38	9,920.58
Caldwell	31,768,179	26,993.18	7,162.43	26,484.44
Cameron				
Catahoula	19,221,667	4,221.71	10,480.41	9,340.69
Claiborne	14,733,907	66,943.54	15,604.41	24,703.67
Concordia	22,783,833	.86	12,186.21	9,748.78
DeSoto	30,130,281	42,784.23	30,918.02	30,911.36
E. Baton Rouge	6,709,910	91.30	1,105.93	3,490.76
E. Carroll	4,362,376		3,301.09	1,963.03
E. Feliciana	19,374,282	14,310.20	4,443.07	14,779.04
Evangeline	10,311,638	11,901.24	5,128.86	9,177.94
Franklin	8,386,383	205.65	3,002.34	3,376.19
Grant	26,886,323	26,872.54	7,604.36	24,393.62
Iberia	189,132			69.03
Iberville	7,811,315			3,144.29
Jackson	44,959,648	85,294.88	10,976.40	47,377.68
Jefferson	15,901			5.72
Jeff Davis	2,981,471	723.96	844.58	2,020.60
Lafayette				
Lafourche	485,320			192.27
LaSalle	22,675,079	33,330.65	12,147.97	22,487.70
Lincoln	8,773,226	52,852.78	15,475.09	16,604.09
Livingston	34,276,115	38,993.53	6,795.70	30,052.63
Madison	10,285,089		25,668.90	6,245.58
Morehouse	27,962,556	29,457.54	40,620.98	27,658.46
Natchitoches	37,093,011	43,424.46	27,384.15	35,130.32
Orleans				
Ouachita	10,517,804	26,305.31	12,390.65	12,373.27
Plaquemines				
Pointe Coupee	7,478,420	7.15	14,218.94	4,221.56
Rapides	33,843,579	65,129.17	9,753.90	33,880.59
Red River	8,136,659	13,420.77	13,423.54	9,453.73
Richland	4,025,490	75.77	4,403.39	1,959.80
Sabine	117,533,050	64,543.93	18,501.90	92,933.98
St. Bernard				
St. Charles	36,370			18.00
St. Helena	22,639,294	29,764.99	4,095.14	21,860.28
St. James	3,339,838			1,322.79
St. John	86,049			36.89
St. Landry	11,591,417	533.74	8,496.69	5,288.42
St. Martin	4,764,810		2,053.68	2,068.87
St. Mary	214,396			83.28
St. Tammany	14,701,821	53,058.48	2,216.22	20,333.37
Tangipahoa	22,146,944	62,365.07	7,070.84	27,325.63
Tensas	19,912,684		12,447.86	8,819.07
Terrebonne	896,240			397.68
Union	54,270,901	133,135.31	55,553.86	66,869.18
Vermilion	534,575			228.28
Vernon	18,058,525	36,287.04	13,575.06	19,276.86
Washington	15,195,796	76,676.17	21,097.12	27,110.63
Webster	14,449,340	33,171.35	22,450.97	17,615.06
W. Baton Rouge	5,218,989	12.15	388.29	1,936.65
W. Carroll	1,918,735		208.06	738.72
W. Feliciana	15,597,133	1,189.89	5,615.44	7,466.34
Winn	69,742,765	104,806.71	16,877.71	67,085.70
<b>TOTAL</b>	<b>989,086,005</b>	<b>1,410,552.76</b>	<b>569,476.29</b>	<b>\$922,843.32</b>

TIMBER VALUES BASED ON STUMPAGE VALUE PER M BD. FT.—1967

Regular Severance

Parish	Pulpwood									Total
	Cypress \$22	Oak \$16	Ash \$20	Pine \$31	Gum \$17	Cotton- wood & Willow \$19	Other Hard- woods \$14	Pine \$4	Hardwood \$2	
Acadia	140	14,927	560	94,179	7,051	15	2,289	16,476	4,373	140,010
Allen	224	37,918	253	589,974	19,356	9	6,135	56,035	10,898	720,802
Ascension	905	4,191	240	1,692	7,046	1,028	1,109	16	1,066	17,293
Assumption	6,813	11,378	3,776		15,688	6,781	8,596			53,032
Avoyelles	7,412	132,199	20,628	16,056	36,541	22,030	109,576	13,789	1,913	360,144
Beauregard	1,005	9,465	17,289	187,357	5,325	4	3,095	37,444	1,771	312,755
Bienville	880	48,668	873	764,092	36,317		4,670	401,291	54,967	1,311,758
Bossier	1,084	29,834		275,760	12,481		1,009	178,469	67,401	566,038
Caddo	121	37,347	69	59,539	19,293		3,779	121,909	19,046	261,103
Calcasieu	4,505	18,752	11	266,035	8,724		15,216	51,242	6,137	370,622
Caldwell	656	39,537	720	817,000	23,432	336	20,726	107,973	14,325	1,024,705
Cameron										
Catahoula	15,920	115,294	11,558	55,652	36,569	2,582	92,848	16,887	20,961	368,271
Claiborne		14,185	9	407,593	11,006	11	711	267,774	31,209	732,498
Concordia	13,676	106,603	40,750	788	47,756	72,230	95,562	3	24,372	401,740
DeSoto	1,775	52,278	559	768,450	18,538	2,442	10,451	171,137	61,836	1,087,466
E. Baton Rouge	663	31,351	2,103	87,035	14,585	1,047	12,524	365	2,212	151,885
E. Carroll	415	6,369	841	651	6,865	33,190	24,244		6,602	79,177
E. Feliciana	715	17,739	662	424,100	6,368	1,106	57,211	57,241	8,886	574,028
Evangeline	103	17,187	1,113	235,419	16,856	29	8,259	47,605	10,258	336,829
Franklin	8,016	39,157	6,234	4,836	27,360	1,046	48,161	823	6,005	141,688
Grant	4,387	11,200	216	785,507	6,766	295	3,131	107,490	15,209	934,201
Iberia	123	1,596	108		813		428			3,068
Iberville	9,358	23,012	28,192		15,767	48,070	15,129			139,528
Jackson	241	77,898	237	1,196,155	19,359		4,779	341,180	21,953	1,661,852
Jefferson		187	3		42		22			254
Jeff Davis	988	3,734	259	64,238	9,867		527	2,896	1,689	84,198
Lafayette										
Lafourche	1,464	1,644	1,998		1,806	363	1,270			8,545
LaSalle	1,434	46,163	97	587,747	6,871	1	4,985	133,323	24,296	804,917
Lincoln	1,993	59,573	149	120,840	11,719		5,103	211,411	30,950	441,738
Livingston	6,147	31,281	4,104	836,729	62,257	996	15,829	155,974	13,591	1,126,908
Madison	1,909	41,030	11,903	11	30,097	18,137	60,337		51,338	214,812
Morehouse	1,291	45,234	539	708,154	2,354	372	28,638	117,830	81,242	985,704
Natchitoches	1,573	52,325	520	947,411	39,057	129	12,031	173,698	54,768	1,281,512
Orleans										
Ouachita	2,557	36,048	498	192,625	11,360	380	17,104	105,221	24,781	390,574
Plaquemines										
Pointe Coupee	10,107	29,673	10,628		22,833	17,196	33,388	29	28,438	152,292
Rapides	11,285	73,538	8,737	695,811	57,121	5,646	30,729	260,517	19,508	1,162,892
Red River	368	4,282	4	228,946	5,395	407	1,792	53,683	26,847	321,724
Richland	4,683	32,042	233	6,010	6,780	868	16,239	303	8,807	75,965
Sabine	2,427	120,244	967	3,273,031	41,135	11	26,000	258,176	37,004	3,758,995
St. Bernard										
St. Charles	800									800
St. Helena	161	13,373		668,996	2,891		638	119,060	8,190	813,309
St. James	4,159	10,890	10,646		18,720	9,487	4,723			58,625
St. John	955	4	134		136	88	323			1,640
St. Landry	3,497	61,991	13,899	2,622	23,644	39,857	46,058	2,135	16,993	210,696
St. Martin	4,351	7,462	7,339		11,039	35,899	16,728		4,107	86,925
St. Mary		2,213		431	1,058					3,702
St. Tammany	583	8,316	122	386,825	15,463	524	10,277	212,234	4,432	638,776
Tangipahoa	3,747	39,710	50	556,213	20,790		4,578	249,460	14,142	888,690
Tensas	11,245	66,921	10,731	4,201	61,592	103,189	76,866		24,896	359,691
Terrebonne	11,483	954	208	62	3,421	507	1,042			17,677
Union	3,032	99,478	840	1,382,695	40,873	2	12,128	532,541	111,108	2,182,697
Vermilion	1,033	2,907	189	2,219	3,667	11	123			10,149
Vernon	138	46,502	652	377,143	45,292	3	3,961	145,148	27,150	645,989
Washington	278	26,348	245	372,610	14,266		9,314	306,705	42,194	771,960
Webster	471	29,972		317,271	35,235		3,464	132,685	44,902	564,000
W. Baton Rouge	2,221	15,597	8,963		13,695	13,513	30,496	49	777	85,311
W. Carroll	218	16,728	145	3,978	929	19	9,410		416	31,843
W. Feliciana	5,078	49,784	25,715	89,568	23,287	33,538	69,227	4,760	11,231	312,188
Winn		125,092	552	1,771,420	54,561	235	21,454	419,227	33,755	2,426,296
<b>TOTAL</b>	<b>\$ 180,813</b>	<b>\$ 2,099,325</b>	<b>\$ 258,270</b>	<b>\$ 20,635,677</b>	<b>\$ 1,119,115</b>	<b>\$ 473,629</b>	<b>\$ 1,124,492</b>	<b>\$ 5,642,214</b>	<b>\$ 1,138,952</b>	<b>\$ 32,672,487</b>

TIMBER SEVERED BY SPECIES AND PARISHES

Regular Severance

Parish	Cypress	Oaks	Ash	Pine	Gum	Cotton-wood & Willow	Other Hard-woods	Total Bd. Ft.
Acadia	6,381	932,944	28,001	3,038,027	414,780	771	163,465	4,584,369
Allen	10,171	2,369,874	12,638	19,031,411	1,138,606	466	438,243	23,001,409
Ascension	41,126	261,958	12,023	54,581	414,460	54,115	79,207	917,470
Assumption	309,682	711,112	188,815	.....	922,798	356,883	613,984	3,103,274
Avoyelles	336,899	8,262,463	1,031,415	517,926	2,149,499	1,159,479	7,826,842	21,284,523
Beauregard	45,696	591,554	864,439	6,043,767	313,225	204	221,044	8,079,929
Bienville	39,981	3,041,764	43,656	24,648,137	2,136,266	.....	333,556	30,243,360
Bossier	49,270	1,864,613	.....	8,895,499	734,167	.....	72,045	11,615,594
Caddo	5,521	2,334,217	3,455	1,920,599	1,134,895	.....	269,894	5,668,581
Calcasieu	204,769	1,171,995	555	8,581,788	513,191	.....	1,086,882	11,559,180
Caldwell	29,802	2,471,073	35,989	26,354,829	1,378,364	17,665	1,480,457	31,768,179
Cameron	.....	.....	.....	.....	.....	.....	.....	.....
Catahoula	723,627	7,205,898	577,915	1,795,240	2,151,100	135,902	6,631,985	19,221,667
Claiborne	.....	886,585	430	13,148,171	647,385	585	50,751	14,733,907
Concordia	621,639	6,662,692	2,037,477	25,412	2,809,185	3,801,605	6,825,823	22,783,833
DeSoto	80,679	3,267,400	27,929	24,788,721	1,090,489	128,537	746,526	30,130,281
E. Baton Rouge	30,131	1,959,426	105,174	2,807,593	857,951	55,081	894,554	6,709,910
E. Carroll	13,869	398,077	42,065	21,004	403,819	1,746,849	1,731,693	4,362,376
E. Feliciana	32,522	1,108,699	33,082	13,680,661	374,606	58,195	4,086,517	19,374,282
Evangeline	4,685	1,074,162	55,644	7,594,177	991,556	1,510	589,904	10,311,638
Franklin	364,345	2,447,308	314,185	156,010	1,609,424	55,051	3,440,060	8,386,383
Grant	199,403	700,001	10,819	25,338,941	398,006	15,526	223,627	26,886,323
Iberia	5,581	99,764	5,403	.....	47,831	.....	30,553	189,132
Iberville	425,342	1,438,277	1,409,599	.....	927,453	2,529,983	1,080,661	7,811,315
Jackson	10,937	4,868,600	14,370	38,585,638	1,138,778	.....	341,325	44,959,648
Jefferson	.....	11,672	158	.....	2,498	.....	1,573	15,901
Jeff. Davis	44,910	233,387	12,958	2,072,191	580,395	.....	37,630	2,981,471
Lafayette	.....	.....	.....	.....	.....	.....	.....	.....
Lafourche	66,566	102,778	99,885	.....	106,214	19,128	90,749	485,327
LaSalle	65,173	2,885,197	4,870	18,959,590	404,160	36	356,053	22,675,077
Lincoln	90,609	3,723,319	7,426	3,898,056	689,343	.....	364,473	8,773,226
Livingston	279,393	1,955,079	205,182	26,991,272	3,662,183	52,396	1,130,610	34,276,115
Madison	86,781	2,564,414	595,174	369	1,770,426	954,576	4,313,349	10,285,089
Morehouse	58,700	2,827,137	29,463	22,843,680	138,455	19,585	2,045,536	27,962,556
Natchitoches	71,498	3,270,320	26,019	30,561,637	2,297,442	6,773	859,322	37,093,011
Orleans	.....	.....	.....	.....	.....	.....	.....	.....
Ouachita	116,227	2,253,013	24,911	6,213,715	668,224	20,026	1,221,688	10,517,804
Plaquemines	.....	.....	.....	.....	.....	.....	.....	.....
Pointe Coupee	459,400	1,854,575	531,385	.....	1,843,132	905,047	2,384,881	7,478,420
Rapides	512,972	4,596,104	436,871	22,445,524	3,360,032	297,133	2,194,938	33,843,579
Red River	16,718	267,633	190	7,385,362	317,359	21,410	127,987	8,136,659
Richland	212,845	2,002,612	11,674	193,886	398,810	45,709	1,159,954	4,025,490
Sabine	110,336	7,515,267	48,357	105,581,637	2,419,762	558	1,857,133	117,533,050
St. Bernard	.....	.....	.....	.....	.....	.....	.....	.....
St. Charles	36,370	.....	.....	.....	.....	.....	.....	36,370
St. Helena	7,308	835,843	.....	21,580,525	170,039	.....	45,579	22,639,294
St. James	189,036	680,647	532,304	.....	1,101,213	499,315	337,323	3,339,838
St. John	43,390	251	6,697	.....	8,007	4,655	23,049	86,049
St. Landry	158,975	3,874,443	694,966	84,582	1,390,825	2,097,748	3,289,878	11,591,417
St. Martin	197,770	466,404	366,967	.....	649,363	1,889,423	1,194,883	4,764,810
St. Mary	.....	138,282	.....	13,901	62,213	.....	.....	214,396
St. Tammany	26,487	519,740	6,122	12,478,215	909,594	27,598	734,065	14,701,821
Tangipahoa	170,330	2,481,852	2,476	17,942,372	1,222,941	.....	326,973	22,146,944
Tensas	511,116	4,182,546	539,065	135,509	3,623,051	5,430,985	5,490,412	19,912,684
Terrebonne	521,936	59,596	10,395	1,989	201,213	26,694	74,417	896,240
Union	137,818	6,217,366	41,976	44,603,080	2,404,276	116	866,269	54,270,901
Vermilion	46,943	181,670	9,428	71,571	215,677	536	8,750	534,575
Vernon	6,284	2,906,401	32,582	12,165,917	2,664,233	168	282,940	18,058,525
Washington	12,645	1,646,752	12,251	12,019,682	839,163	.....	665,303	15,195,796
Webster	21,431	1,873,271	.....	10,234,557	2,072,663	.....	247,418	14,449,340
W. Baton Rouge	100,965	974,798	448,160	.....	805,589	711,187	2,178,290	5,218,989
W. Carroll	9,900	1,045,496	7,244	128,315	54,650	1,017	672,163	1,918,785
W. Feliciana	230,836	3,111,505	1,285,745	2,889,286	1,369,807	1,765,173	4,944,781	15,597,133
Winn	.....	7,818,264	27,597	57,142,585	3,209,494	12,370	1,532,455	69,742,765
<b>TOTALS</b>	<b>8,218,726</b>	<b>131,208,090</b>	<b>12,913,576</b>	<b>665,667,137</b>	<b>65,830,280</b>	<b>24,927,774</b>	<b>80,320,422</b>	<b>989,086,005</b>

# 1968 TIMBER PRODUCTION

In Louisiana

*Released by*

Louisiana Forestry Commission

JAMES E. MIXON, *State Forester*

*Published March, 1969*

Consisting of total forest products severed and tax receipts by species and parish (county) plus estimated stumpage value. Calculations based on annual compilations by Louisiana State Department of Revenue.

<b>Summary</b>			
	Sawtimber (Bd. Ft.)	Pulpwood (Cords)	Tax
Regular Severance.....	1,054,237,609	2,301,515.90	\$ 1,109,446.29
Timber Conservation Contracts.....	15,677,078	32,320.98	40,397.53
<b>TOTALS.....</b>	<b>1,069,914,687</b>	<b>2,333,836.88</b>	<b>\$ 1,149,843.82</b>

## TIMBER SEVERED & TAX RECEIPTS

### *Timber Conservation Contracts*

Parish	Sawtimber (Board Feet)		Total	Pulpwood (Cords)		Total Tax
	Pine	Hardwood		Pine	Hardwood	
Allen.....	9,434,528	61,919	9,496,447	22,634.09	169.88	24,423.40
Calcasieu.....	189,235	.....	189,235	.....	.....	374.69
Rapides.....	46,731	.....	46,731	2,541.79	.....	740.69
Washington.....	5,825,132	119,533	5,944,665	5,449.54	1,525.68	14,858.75
<b>TOTALS.....</b>	<b>15,495,626</b>	<b>181,452</b>	<b>15,677,078</b>	<b>30,625.42</b>	<b>1,695.56</b>	<b>40,397.53</b>

*Published by the*  
**LOUISIANA FORESTRY COMMISSION**  
*P. O. Box 15239, Broadview Station*  
*Baton Rouge, Louisiana*

# TIMBER SEVERED & TAX RECEIPTS

## Regular Severance

Parish	Sawtimber (Board Feet)	Pulpwood		Total Tax
		Pine	Hardwood (Cords)	
Acadia.....	4,415,739	9,254.98	408.75	\$ 4,978.05
Allen.....	22,199,370	21,366.07	3,756.36	20,572.19
Ascension.....	464,670	30.00	6,018.59	801.80
Assumption.....	894,785			337.32
Avoyelles.....	11,514,342	2,631.99	6,185.40	6,008.37
Beauregard.....	10,458,751	84,944.36	2,757.93	26,580.11
Bienville.....	32,858,699	100,357.50	24,452.02	47,186.60
Bossier.....	11,822,635	37,078.15	29,694.69	19,265.49
Caddo.....	5,192,574	20,452.55	7,989.83	8,242.52
Calcasieu.....	8,069,279	26,230.43	1,588.39	11,112.58
Caldwell.....	28,486,333	27,238.15	8,334.90	25,553.90
Cameron.....				
Catahoula.....	23,420,176	16,414.54	15,741.91	17,744.74
Claiborne.....	9,946,223	61,362.52	14,656.14	21,359.83
Concordia.....	22,822,942	49.42	36,678.68	11,963.43
DeSoto.....	29,789,308	58,209.19	10,945.48	35,000.39
East Baton Rouge.....	9,242,947	1,885.44	4,928.70	5,206.24
East Carroll.....	7,657,285	6.94	4,858.51	3,173.99
East Feliciana.....	23,132,169	23,749.72	6,887.71	20,541.73
Evangeline.....	10,610,479	11,704.76	3,292.52	9,997.09
Franklin.....	4,906,776	195.11	5,482.52	2,675.45
Grant.....	39,659,809	44,618.27	11,379.63	39,772.41
Iberia.....	268,224			96.99
Iberville.....	5,759,161		617.51	2,373.14
Jackson.....	37,907,792	73,988.19	11,719.67	43,349.53
Jefferson.....	429,639			319.01
Jefferson Davis.....	1,659,002	2,035.58	134.58	1,487.16
Lafayette.....				
Lafourche.....				
LaSalle.....	47,082,988	35,942.67	10,493.55	43,143.16
Lincoln.....	8,222,269	53,318.97	9,951.05	17,387.25
Livingston.....	66,698,767	82,573.22	29,569.54	68,465.46
Madison.....	10,084,837	19.01	29,652.51	6,643.82
Morehouse.....	23,507,246	24,946.69	27,566.17	24,969.24
Natchitoches.....	40,865,102	54,237.32	15,873.82	41,970.73
Orleans.....				
Ouachita.....	10,652,380	31,916.79	11,079.66	14,571.58
Plaquemine.....				
Pointe Coupee.....	6,261,405	9.60	44,752.41	6,724.21
Rapides.....	44,640,901	62,615.44	12,762.55	43,459.19
Red River.....	9,689,216	18,719.26	8,006.89	11,657.04
Richland.....	4,181,224	348.04	3,938.15	1,924.03
Sabine.....	105,712,396	80,905.15	16,220.18	95,181.86
St. Bernard.....				
St. Charles.....				
St. Helena.....	27,215,195	41,162.67	10,868.61	29,654.52
St. James.....	686,903		58.04	288.20
St. John.....	876,839			393.85
St. Landry.....	11,822,314	5,184.87	21,128.80	7,759.79
St. Martin.....	3,661,064		822.26	1,633.21
St. Mary.....	1,505,611			539.88
St. Tammany.....	16,004,635	46,329.77	2,326.89	19,963.18
Tangipahoa.....	25,904,164	78,730.60	7,942.03	34,925.09
Tensas.....	15,655,642		20,096.25	7,780.26
Terrebonne.....	1,879,833			708.93
Union.....	52,175,910	113,564.62	68,450.65	66,128.30
Vermilion.....	185,002			70.77
Vernon.....	28,858,249	85,716.79	6,669.09	38,773.23
Washington.....	19,705,635	75,757.37	22,867.34	33,086.79
Webster.....	11,998,242	37,322.04	20,564.38	18,238.19
West Baton Rouge.....	3,813,595		3,256.53	1,700.69
West Carroll.....	624,183	5.68		281.81
West Feliciana.....	6,745,186	1,399.27	6,049.18	3,920.32
Winn.....	83,731,562	98,587.93	18,923.32	81,801.60
<b>STATE TOTAL.....</b>	<b>1,054,237,609</b>	<b>1,653,117.63</b>	<b>648,400.27</b>	<b>1,109,446.29</b>

# ESTIMATED STUMPAGE VALUES

## *Regular Severance*

Parish	Cypress \$22	Oak \$15	Ash \$22	Pine \$33	Gum \$17	Cotton- wood & Willow \$19	Other Hard- woods \$14	Pulpwood		Total
								Pine \$4.25	Hardwood \$2	
Acadia.....	\$ 196	\$ 7,526	\$ 420	\$ 119,271	\$ 3,096	3	\$ 1,252	\$ 39,334	\$ 818	\$ 171,916
Allen.....	53	21,945	240	662,021	7,310		3,338	90,806	7,513	793,126
Ascension.....	309	2,007		2,326	1,686	810	1,465	128	12,037	20,768
Assumption.....	1,395	3,456	1,532		3,859	1,862	2,889			14,993
Avoyelles.....	2,995	57,153	6,451	67,106	20,616	15,081	45,288	11,186	12,371	238,247
Beauregard.....	1,514	11,873	170	295,559	6,679		3,380	361,013	5,516	685,704
Bienville.....	8,375	19,406	1,795	992,370	15,382		1,764	426,519	48,904	1,514,515
Bossier.....	11	8,127	4,444	357,448	3,367		679	157,582	59,389	591,047
Caddo.....	142	19,343	173	88,549	18,509	761	1,073	86,923	15,980	231,453
Calcasieu.....	33	3,751	119	216,995	2,272		15,442	111,479	3,177	353,268
Caldwell.....	324	45,737	1,106	757,314	17,009	33	19,895	115,762	16,670	973,850
Cameron.....										
Catahoula.....	3,510	70,786	7,517	384,063	25,475	1,138	70,045	69,762	31,484	663,780
Claiborne.....	8	11,191	136	283,135	9,009		1,173	260,790	29,312	594,754
Concordia.....	6,603	90,180	39,649		45,847	64,958	120,300	210	73,357	441,104
DeSoto.....	191	14,195	3	933,468	9,267		29	247,389	21,891	1,226,433
East Baton Rouge.....	173	48,002	5,936	89,984	23,811	2,794	20,869	8,013	9,857	209,439
East Carroll.....	895	18,956	2,178	299	9,947	30,012	57,122	29	9,717	129,155
East Feliciana.....	97	28,614	782	569,260	9,969	1,536	45,739	100,936	13,775	770,709
Evangeline.....	351	13,429	642	291,047	9,839	5	3,801	49,745	6,585	375,444
Franklin.....	1,976	15,966	4,656	31,542	12,320	617	25,591	829	10,965	104,462
Grant.....	1,239	5,567	14	1,283,542	3,461	6	1,856	189,628	22,759	1,508,072
Iberia.....	248	1,702	441		890	138	893			4,312
Iberville.....	6,894	15,507	25,659	224	13,467	22,332	17,799		1,235	103,117
Jackson.....		22,964	613	1,114,023	10,823		27,357	314,450	23,439	1,513,669
Jefferson.....				14,178						14,178
Jefferson Davis.....	558	2,550	288	37,646	5,062		168	8,651	269	55,192
Lafayette.....										
Lafourche.....										
LaSalle.....	1,816	26,953	219	1,451,978	9,480	1	8,912	152,756	20,987	1,673,102
Lincoln.....	384	27,262	306	184,318	9,092		3,545	226,606	19,902	471,415
Livingston.....	1,865	31,276	1,872	2,066,075	27,240	84	3,203	350,936	59,139	2,541,690
Madison.....	5,420	32,182	7,489		34,574	34,861	48,777	81	59,305	222,689
Morehouse.....	238	14,086	319	730,904	2,432	115	3,432	106,023	55,132	912,681
Natchitoches.....	141	31,604	343	1,219,535	26,012	274	3,304	230,509	31,748	1,543,470
Orleans.....										
Ouachita.....	769	24,978	40	250,158	10,121	30	10,820	135,646	22,159	454,721
Plaquemine.....										
Pointe Coupee.....	1,526	25,877	10,295		18,425	11,608	32,258	41	89,505	189,535
Rapides.....	14,738	64,884	6,703	1,110,977	54,670	3,335	31,967	266,116	25,525	1,578,915
Red River.....	351	3,392	8,262	287,863	5,373		453	79,557	16,014	401,265
Richland.....	577	39,034	617	4,089	4,124	240	16,038	1,479	7,876	74,074
Tibbeaux-Blanc.....	60	55,667	756	3,312,916	11,134	27	12,831	343,847	32,440	3,769,678
St. Bernard.....										
St. Charles.....										
St. Helena.....		13,967		864,747	1,169		152	174,941	21,737	1,076,713
St. James.....	4,064	1,839	730		2,653	2,276	987		116	12,665
St. John.....	13,920	17			456	328	2,785			17,506
St. Landry.....	16,523	52,151	25,222	4,251	26,535	40,644	36,670	22,036	42,258	266,290
St. Martin.....	7,907	2,224	4,743		6,968	44,324	2,731		1,645	70,542
St. Mary.....	559	10,432	426		10,302	165	2,110			23,994
St. Tammany.....	2,289	23,542	1,596	352,354	52,206	84	7,081	196,901	4,654	640,707
Tangipahoa.....	6,526	33,749	69	697,710	15,450		18,240	334,605	15,884	1,122,233
Tensas.....	12,426	55,660	13,092		39,744	65,264	70,171		40,193	296,550
Terrebonne.....	11,228	1,661	1,568		1,799	411	14,839			31,506
Union.....	2,831	68,020	1,341	1,483,118	33,494	162	7,418	482,650	136,901	2,215,935
Vermilion.....					3,145					3,145
Vernon.....	134	38,682	518	789,575	31,654		6,458	384,296	13,338	1,244,655
Washington.....	100	23,271		565,457	8,772		6,981	321,968	45,735	972,284
Webster.....	1,718	9,383		337,987	16,302		1,311	158,619	41,129	566,449
West Baton Rouge.....	2,111	8,498	6,156		14,099	6,325	23,927		6,513	67,629
West Carroll.....		3,443	93	5,705	611	290	2,329	24		12,495
West Feliciana.....	1,557	17,403	10,782	46,574	10,006	19,945	27,642	5,947	12,098	151,954
Winn.....	176	80,815	131	2,489,822	30,066	553	15,162	418,999	37,847	3,073,571
<b>STATE TOTAL.....</b>	<b>\$ 150,044</b>	<b>\$ 1,381,785</b>	<b>\$ 208,652</b>	<b>\$26,847,483</b>	<b>\$ 807,080</b>	<b>\$ 373,432</b>	<b>\$ 911,741</b>	<b>\$ 7,025,750</b>	<b>\$ 1,293,800</b>	<b>\$39,002,765</b>



TIMBER SEVERED BY SPECIES AND PARISH

Regular Severance

Parish	Cypress	Oak	Ash	Pine	Gum	Cottonwood & Willow	Hardwood	Total Bd. Ft.
Acadia.....	8,907	501,710	19,098	3,614,264	182,118	179	89,463	4,415,739
Allen.....	2,428	1,456,353	10,897	20,061,234	430,017	.....	238,441	22,199,370
Ascension.....	14,037	133,788	.....	70,381	99,205	42,634	104,625	464,670
Assumption.....	63,398	230,370	69,651	.....	227,002	97,987	206,377	894,785
Avoyelles.....	136,132	3,810,207	293,237	2,033,505	1,212,681	793,747	3,234,833	11,514,342
Beauregard.....	68,811	791,542	7,743	8,956,348	392,873	.....	241,434	10,458,751
Bienville.....	380,684	1,293,766	81,601	30,071,824	904,814	.....	126,010	32,858,699
Bossier.....	506	541,796	202,020	10,831,756	198,048	.....	48,509	11,822,635
Caddo.....	6,461	1,289,545	7,864	2,683,309	1,088,744	40,030	76,621	5,192,574
Calcasieu.....	1,505	250,081	5,426	6,575,606	133,653	.....	1,103,008	8,069,279
Caldwell.....	14,709	3,049,129	50,270	22,948,919	1,000,519	1,721	1,421,066	28,486,333
Cameron.....	.....	.....	.....	.....	.....	.....	.....	.....
Catahoula.....	159,583	4,719,048	341,672	11,638,280	1,498,509	59,870	5,003,214	23,420,176
Claiborne.....	383	746,070	6,202	8,579,849	529,951	.....	83,773	9,946,228
Concordia.....	300,121	6,011,978	1,802,228	.....	2,696,892	3,418,850	8,592,873	22,822,942
DeSoto.....	8,691	946,362	130	28,286,898	545,132	.....	2,095	29,789,308
East Baton Rouge.....	7,884	3,200,158	269,826	2,726,785	1,400,657	147,027	1,490,610	9,242,947
East Carroll.....	40,697	1,263,763	98,989	9,059	585,097	1,579,561	4,080,119	7,657,285
East Feliciana.....	4,402	1,907,589	35,541	17,250,302	586,413	80,825	3,267,097	23,132,169
Evangeline.....	15,962	895,251	29,163	8,819,604	578,743	247	271,509	10,610,479
Franklin.....	89,833	1,064,407	211,629	955,821	724,716	32,476	1,827,894	4,906,776
Grant.....	56,302	371,137	643	38,895,223	203,582	322	132,600	39,659,809
Iberia.....	11,274	113,483	20,047	.....	52,358	7,268	63,794	268,224
Iberville.....	313,344	1,033,808	1,166,309	6,795	792,154	1,175,388	1,271,363	5,759,161
Jackson.....	.....	1,530,968	27,845	33,758,261	636,630	.....	1,954,088	37,907,792
Jefferson.....	.....	.....	.....	429,639	.....	.....	.....	429,639
Jefferson Davis.....	25,370	169,972	13,082	1,140,801	297,744	.....	12,033	1,659,002
Lafayette.....	.....	.....	.....	.....	.....	.....	.....	.....
Lafourche.....	.....	.....	.....	.....	.....	.....	.....	.....
Lassalle.....	82,550	1,796,852	9,935	43,999,363	557,654	56	636,578	47,082,988
Lincoln.....	17,456	1,817,460	13,903	5,585,409	534,843	.....	253,198	8,222,269
Livingston.....	84,790	2,085,040	85,076	62,608,332	1,602,370	4,407	228,752	66,698,767
Madison.....	246,341	2,145,440	340,404	.....	2,033,773	1,834,804	3,484,075	10,084,837
Morehouse.....	10,823	939,054	14,487	22,148,603	143,059	6,059	245,161	23,507,246
Natchitoches.....	6,387	2,106,964	15,581	36,955,607	1,530,135	14,415	236,013	40,865,102
Orleans.....	.....	.....	.....	.....	.....	.....	.....	.....
Ouachita.....	34,947	1,665,235	1,825	7,580,535	595,350	1,601	772,887	10,652,380
Plaquemine.....	.....	.....	.....	.....	.....	.....	.....	.....
Pointe Coupee.....	69,365	1,725,138	467,984	.....	1,083,820	610,937	2,304,161	6,261,405
Rapides.....	669,892	4,325,607	304,689	33,665,956	3,215,882	175,542	2,283,333	44,640,901
Red River.....	15,958	226,147	375,554	8,723,128	316,070	.....	32,359	9,689,216
Richland.....	26,228	2,602,239	28,035	123,903	242,590	12,654	1,145,575	4,181,224
Sabine.....	2,720	3,711,111	34,362	100,391,379	654,919	1,422	916,483	105,712,396
St. Bernard.....	.....	.....	.....	.....	.....	.....	.....	.....
St. Charles.....	.....	.....	.....	.....	.....	.....	.....	.....
St. Helena.....	.....	931,152	.....	26,204,466	68,742	.....	10,835	27,215,195
St. James.....	184,730	122,611	33,199	.....	156,065	119,812	70,486	686,903
St. John.....	632,718	1,115	.....	.....	26,829	17,280	198,897	876,839
St. Landry.....	751,026	3,476,708	1,146,453	128,812	1,560,892	2,139,137	2,619,286	11,822,314
St. Martin.....	359,410	148,271	215,603	.....	409,868	2,332,842	195,070	3,661,064
St. Mary.....	25,415	695,471	19,365	.....	605,977	8,684	150,699	1,505,611
St. Tammany.....	104,033	1,569,477	72,559	10,677,395	3,070,960	4,407	505,804	16,004,635
Tangipahoa.....	296,638	2,249,935	3,115	21,142,744	908,841	.....	1,302,891	25,904,164
Tensas.....	564,829	3,710,676	595,097	.....	2,337,888	3,434,936	5,012,216	15,655,642
Terrebonne.....	510,380	110,747	71,295	.....	105,807	21,640	1,059,964	1,879,833
Union.....	128,689	4,534,671	60,977	44,942,962	1,970,217	8,515	529,879	52,175,910
Vermilion.....	.....	.....	.....	.....	185,002	.....	.....	185,002
Vernon.....	6,089	2,578,820	23,558	23,926,505	1,861,992	.....	461,285	28,858,249
Washington.....	4,537	1,551,391	.....	17,135,069	515,985	.....	498,653	19,705,635
Webster.....	78,098	625,525	.....	10,242,039	958,942	.....	93,638	11,998,242
West Baton Rouge.....	95,956	566,504	279,810	.....	829,345	332,877	1,709,103	3,813,595
West Carroll.....	.....	229,568	4,231	172,875	35,916	15,242	166,351	624,183
West Feliciana.....	70,788	1,160,210	490,093	1,411,333	588,596	1,049,738	1,974,428	6,745,186
Winn.....	7,983	5,387,690	5,973	75,449,166	1,768,600	29,125	1,083,025	83,731,562
STATE TOTAL.....	6,820,200	92,119,110	9,484,276	813,560,044	47,475,181	19,654,264	65,124,534	1,054,237,609

1969  
TIMBER AND PULPWOOD PRODUCTION

In Louisiana

*Released by*

Louisiana Forestry Commission

JAMES E. MIXON, *State Forester*

*Published April, 1970*

This report consists of total forest products severed and tax receipts by parish (county) and species plus estimated stumpage values. Calculations were based on annual compilations by the Louisiana State Department of Revenue.

Beginning with this report, separate listing of severance and tax receipts under timber conservation contracts will be discontinued. Most of the contracts initiated forty years ago to stimulate reforestation have expired and those remaining no longer represent a significant volume of severance.

**Summary**

	Sawtimber (Bd. Ft.)	Pulpwood (Cords)	Tax
1969 .....	1,166,686,392	2,762,248.82	\$ 1,427,450.26
1968 .....	1,069,914,687	2,333,836.88	\$ 1,149,843.82
1967 .....	1,036,955,667	2,090,465.63	\$ 1,034,911.21
1966 .....	1,039,881,859	2,195,062.31	\$ 995,984.07
1965 .....	966,899,198	2,105,876.63	\$ 924,733.52
1964 .....	837,143,663	2,084,967.97	\$ 828,386.13

*Published by the*  
**LOUISIANA FORESTRY COMMISSION**  
*P. O. Box 15239, Broadview Station*  
*Baton Rouge, Louisiana 70815*

## TIMBER SEVERED & TAX RECEIPTS

Parish	Sawtimber (Board Feet Doyle Scale)	Pine & Hardwood Pulpwood (Standard Cords)	Total Tax
Acadia .....	5,393,523	5,768.01	\$ 5,679.32
Allen .....	39,446,906	67,579.24	60,669.77
Ascension .....	730,604	21,636.61	3,019.12
Assumption .....	421,574	.....	178.30
Avoyelles .....	12,833,987	31,677.19	9,124.32
Beauregard .....	14,263,576	101,568.39	30,926.42
Bienville .....	39,143,447	136,557.46	59,158.78
Bossier .....	14,470,782	63,625.69	24,016.61
Caddo .....	5,510,188	37,182.16	10,771.95
Calcasieu .....	7,066,178	36,992.95	13,527.48
Caldwell .....	35,927,134	51,487.68	38,014.28
Cameron .....	.....	.....	.....
Catahoula .....	10,367,417	42,761.76	12,231.37
Claiborne .....	12,878,185	66,704.79	22,298.37
Concordia .....	17,204,679	40,918.72	11,525.18
DeSoto .....	29,919,789	82,325.59	40,433.22
East Baton Rouge .....	6,394,115	12,886.81	4,952.77
East Carroll .....	7,091,181	21,796.25	5,366.52
East Feliciana .....	18,478,747	32,961.15	19,592.18
Evangeline .....	7,104,890	19,649.10	9,213.48
Franklin .....	3,431,205	7,087.52	2,530.77
Grant .....	50,445,195	89,389.32	55,004.37
Iberia .....	9,715	1.79	4.49
Iberville .....	6,345,775	1,502.40	3,124.02
Jackson .....	36,903,871	81,267.41	44,900.55
Jefferson .....	.....	302.24	57.77
Jeff Davis .....	2,317,219	8,338.81	3,657.58
Lafayette .....	9,731	.....	4.39
Lafourche .....	13,203	.....	6.30
LaSalle .....	57,660,519	82,336.28	64,290.25
Lincoln .....	18,943,152	70,398.84	27,611.95
Livingston .....	84,862,167	69,995.61	85,091.56
Madison .....	18,090,025	27,946.69	10,766.93
Morehouse .....	26,017,969	63,772.43	32,998.58
Natchitoches .....	37,363,191	94,200.12	48,507.41
Orleans .....	.....	1.91	.19
Ouachita .....	13,250,777	62,752.40	20,537.11
Plaquemine .....	.....	.....	.....
Pointe Coupee .....	8,833,507	36,197.54	7,410.47
Rapides .....	50,833,636	115,986.90	59,951.49
Red River .....	8,980,665	31,948.61	13,782.37
Richland .....	4,113,006	7,237.04	2,481.33
Sabine .....	100,231,611	114,144.84	109,452.63
St. Bernard .....	.....	.....	.....
St. Charles .....	.....	.....	.....
St. Helena .....	14,561,130	68,020.27	24,880.39
St. James .....	981,130	6.47	482.15
St. John .....	1,211,712	.....	567.71
St. Landry .....	11,704,435	37,945.64	9,708.01
St. Martin .....	4,274,228	1,732.16	2,386.85
St. Mary .....	571,156	.....	231.44
St. Tammany .....	10,274,793	55,171.01	20,083.45
Tangipahoa .....	25,979,763	80,648.12	37,257.35
Tensas .....	12,268,500	13,630.14	6,706.44
Terrebonne .....	706,321	.....	304.58
Union .....	51,690,099	175,541.73	71,690.81
Vermilion .....	171,511	.....	78.23
Vernon .....	59,764,089	145,046.37	76,988.89
Washington .....	25,530,106	146,380.47	58,528.27
Webster .....	14,405,023	57,360.81	22,016.97
West Baton Rouge .....	2,796,526	841.99	1,469.72
West Carroll .....	703,279	72.90	306.17
West Feliciana .....	9,179,688	8,657.12	6,495.50
Winn .....	106,609,862	132,104.94	114,395.38
<b>TOTAL SEVERANCE*</b> .....	<b>1,166,686,392</b>	<b>2,762,248.82</b>	<b>\$ 1,427,450.26</b>

\*Above figures include timber conservation contracts

**TIMBER SEVERED BY SPECIES AND PARISH**  
(Sawtimber—Board Feet)

Parish	Cypress	Oak	Ash	Pine	Gum	Cottonwood & Willow	Other Hardwoods	Pulpwood (Cords)	
								Pine	Hardwood
Acadia	24,222	406,678	5,646	4,804,903	105,995	7,905	38,174	4,798.00	970.01
Allen	48,186	1,992,267	39,275	35,911,814	1,070,326	7,454	377,584	63,476.66	4,102.58
Ascension	6,573	295,206	267,949	35,133	41,556	17,987	66,200	4,670.00	16,966.61
Assumption	12,448	151,001	5,317	.....	187,472	1,783	63,553	.....	.....
Avoyelles	307,502	5,676,039	574,724	504,290	1,462,003	754,139	3,555,290	2,565.97	29,111.22
Beauregard	6,328	3,966,418	5,009	8,652,073	253,531	3,577	1,376,640	94,265.66	7,302.73
Bienville	7,904	1,798,167	10,744	36,001,236	1,202,833	.....	122,563	104,994.60	31,562.86
Bossier	.....	667,409	.....	13,437,262	162,588	.....	203,523	45,313.77	18,311.92
Caddo	.....	1,188,360	43,638	3,274,057	453,943	.....	550,190	28,324.57	8,857.59
Calcasieu	.....	458,268	129	4,918,468	309,215	.....	1,380,098	36,485.72	507.23
Caldwell	562,641	4,935,299	40,563	27,911,867	1,468,617	4,443	1,003,704	38,720.10	12,767.58
Cameron	.....	.....	.....	.....	.....	.....	.....	.....	.....
Catahoula	124,545	3,436,738	231,596	1,828,029	961,096	359,370	3,426,043	24,440.52	18,321.24
Claiborne	10,439	970,879	10,517	11,161,546	535,421	2,303	187,080	48,668.85	18,035.94
Concordia	193,673	5,483,912	708,536	181,731	1,500,918	2,775,391	6,360,518	27.94	40,890.78
DeSoto	532,016	2,914,875	1,541	24,374,790	1,478,706	.....	617,861	69,996.81	12,328.78
East Baton Rouge	37,826	2,503,805	78,444	1,440,468	939,692	170,411	1,223,469	2,843.56	10,043.25
East Carroll	57,440	855,721	106,081	.....	344,646	2,433,953	3,313,340	5.28	21,790.97
East Feliciana	4,896	1,540,004	33,013	12,472,043	497,606	2,449	3,928,736	23,049.23	9,911.92
Evangeline	373,294	1,038,071	19,010	4,959,503	471,532	9,909	233,571	16,695.71	2,953.39
Franklin	156,344	1,049,413	172,976	307,440	555,994	14,266	1,174,772	1,963.85	5,123.67
Grant	495,794	3,210,403	142,713	37,071,201	1,070,790	95,540	8,358,754	62,094.55	27,294.77
Iberia	105	4,444	1,841	.....	688	193	2,444	.....	1.79
Iberville	382,403	1,242,966	916,874	.....	825,833	1,367,501	1,610,198	.....	1,502.40
Jackson	510	3,709,818	22,931	29,540,762	1,409,032	1,292	2,219,526	63,554.44	17,712.97
Jefferson	.....	.....	.....	.....	.....	.....	.....	244.84	57.40
Jefferson Davis	57,779	33,434	343	1,929,790	294,052	.....	1,821	8,089.70	249.11
Lafayette	5,692	2,869	.....	.....	.....	.....	1,170	.....	.....
Lafourche	9,754	.....	312	.....	.....	.....	3,137	.....	.....
LaSalle	38,870	3,714,186	25,821	49,982,557	1,601,993	121	2,296,971	68,762.49	13,573.79
Lincoln	64,507	4,129,451	11,837	13,315,625	1,027,208	1,661	392,863	57,438.63	12,910.21
Livingston	360,258	4,628,509	111,207	75,942,579	2,696,279	1,682	1,121,653	53,656.21	16,339.40
Madison	371,502	5,000,583	1,235,189	.....	3,093,143	2,937,667	5,451,941	9.96	27,936.73
Morehouse	296	793,598	1,676	25,030,815	112,816	.....	78,768	32,843.92	30,928.51
Natchitoches	116,798	3,099,618	24,065	31,355,450	1,917,436	25,834	823,990	74,028.14	20,171.98
Orleans	.....	.....	.....	.....	.....	.....	.....	.....	1.91
Ouachita	166,517	3,039,496	43,474	8,157,370	408,551	3,416	1,431,953	43,482.98	19,269.42
Plaquemine	.....	.....	.....	.....	.....	.....	.....	.....	.....
Pointe Coupee	123,548	2,767,310	535,151	.....	1,804,309	250,176	3,353,013	.....	36,197.54
Rapides	328,169	5,924,108	203,936	36,746,817	4,952,805	344,676	2,333,125	81,654.74	34,332.16
Red River	23,205	304,427	.....	8,243,221	409,812	.....	.....	24,307.41	7,641.20
Richland	78,146	2,300,176	53,361	83,207	515,873	19,450	1,062,793	514.49	6,722.55
Sabine	71,601	3,922,511	12,215	93,739,707	992,462	468	1,492,647	98,829.04	15,315.80
St. Bernard	.....	.....	.....	.....	.....	.....	.....	.....	.....
St. Charles	.....	.....	.....	.....	.....	.....	.....	.....	.....
St. Helena	1,848	1,091,081	180	13,306,569	84,290	.....	77,162	49,520.22	18,500.05
St. James	195,562	133,519	198,750	.....	218,775	110,441	124,083	.....	6.47
St. John	502,885	18,867	43,985	.....	403,701	36,424	205,850	.....	.....
St. Landry	375,856	3,970,464	1,536,841	5,874	1,235,034	1,515,777	3,064,589	5,873.95	32,071.69
St. Martin	268,046	128,210	175,902	.....	142,103	3,430,769	129,198	.....	1,732.16
St. Mary	21,827	441,688	26,060	.....	45,747	12,501	23,333	.....	.....
St. Tammany	10,703	321,525	56,222	8,969,397	672,358	.....	244,588	52,626.61	2,544.40
Tangipahoa	164,833	2,601,453	161,221	21,467,224	990,145	2,935	591,952	68,610.02	12,038.10
Tensas	245,877	3,935,372	517,067	.....	1,367,533	2,312,491	3,890,160	41.70	13,588.44
Terrebonne	197,235	.....	.....	.....	16,422	.....	492,664	.....	.....
Union	399,689	7,029,832	81,038	40,297,387	2,752,311	1,741	1,128,101	119,643.41	55,898.32
Vermilion	7,886	4,749	81	.....	158,360	.....	435	.....	.....
Vernon	12,183	2,854,670	23,851	47,045,242	1,797,138	24,036	8,006,969	128,798.81	16,247.56
Washington	3,783	953,443	.....	23,592,197	340,821	.....	639,862	119,574.88	26,805.59
Webster	33,778	1,039,927	1,297	11,838,774	1,218,807	.....	272,440	40,626.52	16,734.29
West Baton Rouge	56,860	609,080	353,343	.....	478,467	152,403	1,141,373	.....	841.99
West Carroll	19,349	350,020	24,767	.....	80,440	23,991	204,712	72.90	.....
West Feliciana	155,707	1,990,472	478,537	2,731,891	827,639	333,372	2,662,070	3,446.83	5,410.29
Winn	.....	6,464,651	1,645	95,880,802	2,474,021	275	1,788,468	93,106.49	38,998.45
<b>TOTAL SEVERANCE*</b>	<b>7,835,638</b>	<b>123,075,460</b>	<b>9,383,441</b>	<b>868,451,111</b>	<b>52,440,884</b>	<b>19,572,173</b>	<b>85,927,685</b>	<b>1,962,810.98</b>	<b>799,437.84</b>

\*Above figures include timber conservation contracts

## ESTIMATED STUMPAGE VALUE OF SEVERED TIMBER

### Landowner Income From Sale of Timber

Parish	Cypress *\$22	Oak \$17	Ash \$28	Pine \$40	Gum \$20	Cotton- wood & Willow \$23	Other Hard- woods \$18	Pine Pulpwood \$4.25	Hardwood Pulpwood \$2.00	Total Stumpage Value
Acadia	\$ 533	\$ 6,914	\$ 158	\$ 192,196	\$ 2,120	\$ 182	\$ 687	\$ 20,392	\$ 1,940	\$ 225,122
Allen	1,060	33,869	1,100	1,436,473	21,407	171	6,797	269,776	8,205	1,778,858
Ascension	145	5,019	7,503	1,405	831	414	1,192	19,847	33,933	70,289
Assumption	274	2,567	149		3,749	41	1,144			7,924
Avoyelles	6,765	96,493	16,092	20,172	29,240	17,345	63,995	10,905	58,222	319,229
Beauregard	139	67,429	140	346,083	5,071	82	24,780	400,629	14,605	858,958
Bienville	174	30,569	301	1,440,049	24,057		2,206	446,227	63,126	2,006,709
Bossier		11,346		537,490	3,252		3,663	192,583	36,624	784,958
Caddo		20,202	1,222	130,962	9,079		9,903	120,379	17,715	309,462
Calcasieu		7,791	4	196,739	6,184		24,842	155,064	1,014	391,638
Caldwell	12,378	83,900	1,136	1,116,475	29,372	102	18,067	164,560	25,535	1,451,525
Cameron										
Catahoula	2,740	58,425	6,485	73,121	19,222	8,266	61,669	103,872	36,642	370,442
Claiborne	230	16,505	294	446,462	10,708	53	3,367	206,843	36,072	720,534
Concordia	4,261	93,227	19,839	7,269	30,018	63,834	114,489	119	81,782	414,838
DeSoto	11,704	49,553	43	974,992	29,574		11,121	297,486	24,658	1,399,131
East Baton Rouge	832	42,565	2,196	57,619	18,794	3,919	22,022	12,085	20,086	180,118
East Carroll	1,264	14,207	2,970		6,893	55,981	59,640	22	43,582	184,559
East Feliciana	108	26,180	924	498,882	9,952	56	70,717	97,959	19,824	724,602
Evangeline	8,212	17,647	532	198,380	9,431	228	4,204	70,957	5,907	315,498
Franklin	3,440	17,840	4,843	12,298	11,120	328	21,146	8,346	10,247	89,608
Grant	10,907	54,577	3,996	1,482,848	21,416	2,197	150,458	263,902	54,590	2,044,891
Iberia	2	76	52		14	4	44		4	196
Iberville	8,413	21,130	25,672		16,517	31,453	28,984		3,005	135,174
Jackson	11	63,067	642	1,181,630	28,181	30	39,951	270,106	35,426	1,619,044
Jefferson								1,041	115	1,156
Jefferson Davis	1,271	568	10	77,192	5,881		33	34,381	498	119,834
Lafayette	125	49					21			195
Lafourche	215		9				56			280
LaSalle	855	63,141	723	1,999,302	32,040	3	41,345	292,240	27,148	2,456,797
Lincoln	1,419	70,201	331	532,625	20,544	38	7,072	244,327	25,820	902,377
Livingston	7,926	78,685	3,114	3,037,703	53,926	39	20,190	228,039	32,679	3,462,301
Madison	8,173	85,010	34,585		61,863	67,566	98,135	42	55,873	411,247
Morehouse	7	13,491	47	1,001,233	2,256		1,418	139,587	61,857	1,219,896
Natchitoches	2,570	52,693	674	1,254,218	38,349	594	14,832	314,620	40,344	1,718,894
Orleans									4	4
Ouachita	3,663	51,671	1,217	326,295	8,171	79	25,775	184,803	38,539	640,213
Plaquemine										
Pointe Coupee	2,718	47,044	14,984		36,086	5,754	60,354		72,395	239,335
Rapides	7,220	100,710	5,710	1,469,873	99,056	7,928	41,996	347,032	68,664	2,148,189
Red River	510	5,175		329,729	8,196			103,306	15,282	462,198
Richland	1,719	39,103	1,494	3,328	10,317	447	19,130	2,187	13,445	91,170
Sabine	1,575	66,683	342	3,749,588	19,849	11	26,868	420,023	30,632	4,315,571
St. Bernard										
St. Charles										
St. Helena	41	18,548	5	532,263	1,686		1,389	210,461	37,000	801,393
St. James	4,302	2,270	5,565		4,375	2,540	2,233		13	21,298
St. John	11,063	321	1,232		8,074	838	3,705			25,233
St. Landry	8,269	67,498	43,032	235	24,701	34,863	55,163	24,964	64,143	322,868
St. Martin	5,897	2,180	4,925		2,842	78,908	2,326		3,464	100,542
St. Mary	480	7,509	730		915	288	420			10,342
St. Tammany	235	5,466	1,574	358,776	13,447		4,403	223,663	5,089	612,653
Tangipahoa	3,626	44,225	4,514	858,689	19,803	67	10,655	291,593	24,076	1,257,248
Tensas	5,409	66,901	14,478		27,351	53,187	70,023	177	27,177	264,703
Terrebonne	4,339				328		8,868			13,535
Union	8,793	119,507	2,269	1,611,895	55,046	40	20,306	508,484	111,797	2,438,137
Vermilion	173	81	2		3,167		8			3,431
Vernon	268	48,529	668	1,881,810	35,943	553	144,125	547,394	32,495	2,691,785
Washington	83	16,209		943,688	6,816		11,518	508,193	53,611	1,540,118
Webster	743	17,679	36	473,551	24,376		4,904	172,663	33,469	727,421
West Baton Rouge	1,251	10,354	10,034		9,569	3,505	20,545		1,684	56,942
West Carroll	426	5,950	693		1,609	552	3,685	310		13,225
West Feliciana	3,426	33,838	13,399	109,276	16,553	7,668	47,917	14,649	10,821	257,547
Winn		109,899	46	3,835,232	49,480	6	32,192	395,703	77,997	4,500,555
<b>TOTAL</b>	<b>\$172,382</b>	<b>\$2,092,286</b>	<b>\$262,735</b>	<b>\$34,738,046</b>	<b>\$1,048,817</b>	<b>\$450,160</b>	<b>\$1,546,698</b>	<b>\$8,341,941</b>	<b>\$1,598,875</b>	<b>\$50,251,940</b>

\*Stumpage valuations determined by the Louisiana Forestry Commission and the Louisiana Tax Commission.

# 1970 TIMBER AND PULPWOOD PRODUCTION

In Louisiana

*Released by*

Louisiana Forestry Commission

JAMES E. MIXON, *State Forester*

*Published April, 1971*

This report consists of total forest products severed and tax receipts by parish (county) and species plus estimated stumpage values. Calculations were based on annual compilations by the Louisiana State Department of Revenue.

Separate listing of severance and tax receipts under timber conservation contracts has been discontinued. Most of the contracts initiated forty years ago to stimulate reforestation have expired and those remaining no longer represent a significant volume of severance.

<b>Summary</b>			
	<b>Sawtimber (Bd. Ft.)</b>	<b>Pulpwood (Cords)</b>	<b>Tax</b>
<b>1970</b> .....	<b>1,057,819,035</b>	<b>3,215,240.20</b>	<b>\$ 1,557,301.78</b>
1969 .....	1,166,686,392	2,762,248.82	\$ 1,427,450.26
1968 .....	1,069,914,687	2,333,836.88	\$ 1,149,843.82
1967 .....	1,036,955,667	2,090,465.63	\$ 1,034,911.21
1966 .....	1,039,881,859	2,195,062.31	\$ 995,984.07
1965 .....	966,899,198	2,105,876.63	\$ 924,733.52

*Published by the*  
**LOUISIANA FORESTRY COMMISSION**  
*P. O. Box 15239, Broadview Station*  
*Baton Rouge, Louisiana 70815*

## TIMBER SEVERED & TAX RECEIPTS

Parish	Sawtimber (Board Feet Doyle Scale)	Pine & Hardwood Pulpwood (Standard Cords)	Total Tax
Acadia	9,542,994	17,823.23	\$ 13,357.65
Allen	32,252,836	91,768.82	63,937.94
Ascension	480,192	25,076.60	3,323.22
Assumption	1,723,574	190.29	891.24
Avoyelles	12,937,050	30,987.08	11,038.32
Beauregard	23,904,731	171,354.57	60,422.97
Bienville	40,036,349	165,983.77	72,364.52
Bossier	12,471,469	72,785.36	25,305.49
Caddo	3,947,719	38,887.92	10,895.33
Calcasieu	7,988,484	44,001.62	16,492.65
Caldwell	36,139,720	60,581.52	43,097.88
Cameron		131.97	29.70
Catahoula	16,951,898	50,327.19	18,175.77
Claiborne	8,053,384	82,127.57	24,123.19
Concordia	7,224,364	36,679.84	7,113.44
DeSoto	22,067,501	107,658.53	43,627.97
East Baton Rouge	1,342,943	5,065.15	1,217.14
East Carroll	4,891,359	12,228.85	3,740.68
East Feliciana	17,994,968	30,468.83	20,259.22
Evangeline	6,863,755	30,193.84	12,049.59
Franklin	1,127,433	1,214.10	803.12
Grant	34,275,744	94,060.56	48,584.38
Iberia		21.63	2.16
Iberville	5,403,275	3,543.28	3,233.85
Jackson	42,366,917	119,030.27	58,785.39
Jefferson		1,303.15	293.46
Jeff Davis	1,809,208	8,213.30	3,463.48
Lafayette			
Lafourche	2,479,496		1,386.28
LaSalle	41,622,582	98,504.80	59,545.57
Lincoln	11,699,900	75,165.77	24,465.82
Livingston	75,525,113	80,005.88	88,384.69
Madison	10,597,226	30,558.46	8,585.39
Morehouse	27,578,230	60,918.00	37,441.53
Natchitoches	32,751,177	113,950.08	53,044.64
Orleans		11.42	1.15
Ouachita	11,144,469	55,155.40	18,965.54
Plaquemine			
Pointe Coupee	4,414,250	44,805.90	6,582.61
Rapides	47,941,734	171,432.57	71,229.97
Red River	10,280,213	32,720.36	16,226.17
Richland	1,910,411	7,355.24	1,659.05
Sabine	68,463,563	182,742.61	105,140.66
St. Bernard			
St. Charles			
St. Helena	33,276,710	59,990.36	44,379.35
St. James	98,730		47.54
St. John	174,584		92.74
St. Landry	8,831,391	24,976.90	7,231.91
St. Martin	5,480,135	808.80	3,205.02
St. Mary	304,504		186.28
St. Tammany	14,566,272	39,800.43	23,008.53
Tangipahoa	21,390,419	54,242.49	31,066.78
Tensas	12,823,766	11,699.31	7,477.21
Terrebonne	2,611,923	6.63	1,301.53
Union	48,928,096	181,797.41	75,001.38
Vermilion	102,182	23.54	57.37
Vernon	55,096,452	196,347.50	91,900.63
Washington	29,012,548	158,400.26	60,017.89
Webster	12,514,959	53,150.27	21,877.60
West Baton Rouge	1,848,296	6,267.94	1,798.74
West Carroll	333,000	52.67	155.97
West Feliciana	12,512,349	10,281.52	8,236.71
Winn	99,706,488	162,363.21	120,970.18
<b>TOTAL SEVERANCE*</b>	<b>1,057,819,035</b>	<b>3,215,240.20</b>	<b>\$ 1,557,301.78</b>

\*Above figures include timber conservation contracts

**TIMBER SEVERED BY SPECIES AND PARISH**  
(Sawtimber—Board Feet)

Parish	Cypress	Oak	Ash	Pine	Gum	Cottonwood & Willow	Other Hardwoods	Pulpwood Cords	
								Pine	Hardwood
Acadia	11,095	352,988	9,023	8,971,567	143,016	3,419	51,886	17,643.51	179.72
Allen	39,312	1,540,308	15,522	29,099,129	1,013,063	2,009	543,493	87,916.87	3,851.95
Ascension	16,553	159,727	22,602	6,459	101,583	69,393	103,875	4,625.42	20,451.18
Assumption	136,852	547,665	190,831	.....	463,504	93,864	290,858	190.29	.....
Avoyelles	763,435	4,449,702	772,043	2,025,426	1,356,867	584,777	2,984,800	5,046.28	25,940.80
Beauregard	1,986	964,833	680	20,952,263	123,607	7,068	1,854,294	164,973.27	6,381.30
Bienville	12,411	1,924,734	1,668	36,644,151	984,520	.....	468,865	132,444.53	33,539.24
Bossier	.....	1,393,094	.....	10,204,925	499,452	.....	373,998	53,523.46	19,261.90
Caddo	.....	711,352	1,482	2,057,945	149,667	.....	1,027,273	32,761.98	6,125.94
Calcasieu	9,457	1,057,901	354	5,094,833	612,420	.....	1,213,519	41,494.19	2,507.43
Caldwell	1,207	3,725,578	12,725	31,076,665	955,061	333	368,151	46,844.53	13,736.99
Cameron	.....	.....	.....	.....	.....	.....	.....	131.97	.....
Catahoula	122,431	5,582,444	372,895	4,497,924	1,095,016	566,873	4,714,315	21,895.71	28,431.48
Claiborne	4,313	485,986	804	6,993,622	530,832	.....	37,827	66,727.88	15,399.69
Concordia	88,812	2,883,780	281,428	.....	935,131	543,788	2,491,425	6.38	36,673.46
DeSoto	43,008	1,466,900	6,053	18,967,473	556,475	.....	1,027,592	98,256.38	9,402.15
East Baton Rouge	8,032	562,108	56,033	59,423	205,418	114,416	337,513	325.64	4,739.51
East Carroll	27,555	591,257	88,434	.....	781,592	2,066,374	1,336,147	.....	12,228.85
East Feliciana	4,186	1,138,198	35,429	12,722,164	330,659	1,971	3,762,361	22,563.11	7,905.72
Evangeline	4,584	681,067	32,713	5,391,561	341,706	.....	412,124	22,804.38	7,389.46
Franklin	87,319	592,094	8,631	107,817	179,455	5,267	146,850	714.65	499.45
Grant	43,210	4,221,350	6,044	28,858,266	173,205	37,510	936,159	60,752.89	33,307.67
Iberia	.....	.....	.....	.....	.....	.....	.....	.....	21.63
Iberville	420,890	895,718	978,538	.....	509,065	1,513,064	1,086,000	.....	3,543.28
Jackson	6,889	3,625,060	27,699	37,002,557	841,337	.....	863,375	80,764.32	38,265.95
Jefferson	.....	.....	.....	.....	.....	.....	.....	1,303.15	.....
Jeff Davis	8,290	191,907	2,169	1,376,776	217,004	.....	13,062	7,939.63	273.67
Lafayette	.....	.....	.....	.....	.....	.....	.....	.....	.....
Lafourche	656,277	395,726	193,299	.....	118,552	175,510	940,132	.....	.....
LaSalle	25,167	3,467,451	56,189	36,661,438	305,516	.....	1,106,821	82,791.52	15,713.28
Lincoln	39,575	1,946,795	4,009	9,143,468	392,210	.....	173,843	59,152.58	16,013.19
Livingston	208,844	3,724,345	108,309	67,981,640	2,139,818	4,687	1,357,470	63,834.75	16,171.13
Madison	134,465	1,858,966	498,442	.....	1,490,301	4,264,358	2,350,694	16.96	30,541.50
Morehouse	1,748	1,071,071	2,821	26,226,640	64,767	2,323	208,860	33,474.80	27,443.20
Natchitoches	321,798	2,466,469	3,013	28,131,903	1,735,592	1,472	90,930	87,956.49	25,993.59
Orleans	.....	.....	.....	.....	.....	.....	.....	.....	11.42
Ouachita	244,132	2,645,917	25,396	6,695,459	260,830	20,057	1,252,678	36,671.42	18,483.98
Plaquemine	.....	.....	.....	.....	.....	.....	.....	.....	.....
Pointe Coupee	109,718	1,366,205	166,484	.....	937,646	446,217	1,387,980	.....	44,805.90
Rapides	293,169	5,573,571	147,303	34,468,537	5,970,270	61,006	1,427,878	110,855.58	60,576.99
Red River	7,569	659,731	.....	9,227,235	385,678	.....	.....	24,328.44	8,391.92
Richland	145,263	1,143,299	9,986	.....	206,529	9,957	395,377	327.00	7,028.24
Sabine	18,881	2,807,951	15,775	63,415,269	1,209,181	607	995,899	163,041.58	19,701.03
St. Bernard	.....	.....	.....	.....	.....	.....	.....	.....	.....
St. Charles	.....	.....	.....	.....	.....	.....	.....	.....	.....
St. Helena	179	871,903	21,906	31,804,222	150,062	.....	428,438	43,885.89	16,104.47
St. James	6,553	34,725	5,418	.....	7,636	8,983	35,415	.....	.....
St. John	100,762	5,195	8,068	.....	6,972	9,208	44,379	.....	.....
St. Landry	451,672	3,721,054	906,839	13,869	914,382	714,547	2,109,028	3,287.98	21,688.92
St. Martin	286,512	33,357	157,041	566	504,042	4,154,038	344,579	.....	808.80
St. Mary	.....	202,479	.....	86,962	15,063	.....	.....	.....	.....
St. Tammany	7,250	217,690	54,580	13,460,522	698,464	.....	127,766	38,319.47	1,480.96
Tangipahoa	118,194	1,807,117	6,915	18,711,435	632,399	.....	114,359	43,446.41	10,796.08
Tensas	219,173	3,041,118	460,642	.....	1,772,491	2,884,263	4,446,079	8.00	11,691.31
Terrebonne	575,654	66,756	46,254	.....	9,782	9,217	1,904,260	6.63	.....
Union	83,636	7,693,488	33,755	35,936,801	3,546,265	.....	1,634,151	121,220.47	60,576.94
Vermilion	33,123	11,080	1,355	.....	54,621	360	1,643	19.98	3.56
Vernon	27,633	2,394,476	12,159	43,788,253	2,782,413	144	6,091,374	182,423.90	13,923.60
Washington	680	1,070,934	.....	27,003,166	72,044	.....	865,724	126,572.37	31,827.89
Webster	.....	582,932	.....	10,249,313	1,630,260	.....	52,454	40,053.09	13,097.18
West Baton Rouge	13,402	374,042	152,980	.....	275,192	83,227	949,453	2,353.39	3,914.55
West Carroll	121	252,729	1,217	.....	27,052	100	51,781	.....	52.67
West Feliciana	649,327	3,113,974	1,029,399	1,535,260	1,209,266	1,237,314	3,737,809	2,286.85	7,994.67
Winn	2,767	9,856,158	3,273	86,537,259	2,393,152	.....	913,879	83,511.32	78,851.89
<b>TOTAL SEVERANCE*</b>	<b>6,645,071</b>	<b>104,224,455</b>	<b>7,056,627</b>	<b>813,190,163</b>	<b>45,018,103</b>	<b>19,697,721</b>	<b>61,986,895</b>	<b>2,321,497.29</b>	<b>893,742.91</b>

\*Above figures include timber conservation contracts



## ESTIMATED STUMPAGE VALUE OF SEVERED TIMBER

### *Landowner Income From Sale of Timber*

Parish	Cypress \$25	Oak \$20	Ash \$28	Pine \$45	Gum \$21	Cottonwood & Willow \$26	Other Hardwoods \$20	Pine Pulpwood \$4.50	Hardwood Pulpwood \$2.00	Total Stumpage Value
Acadia	\$ 277	\$ 7,060	\$ 253	\$ 403,721	\$ 3,003	\$ 89	\$ 1,038	\$ 79,398	\$ 360	\$ 495,199
Allen	983	30,806	435	1,309,461	21,274	52	10,870	395,627	7,704	1,777,212
Ascension	414	3,195	633	291	2,133	1,804	2,078	20,813	40,902	72,263
Assumption	3,421	10,953	5,343	.....	9,734	2,440	5,817	855	.....	38,563
Avoyelles	19,086	88,994	21,617	91,144	28,494	15,204	59,696	22,707	51,882	398,824
Beauregard	50	19,297	19	942,852	2,596	184	37,086	742,379	12,762	1,757,225
Bienville	310	38,495	47	1,648,987	20,675	.....	9,377	596,003	67,078	2,380,972
Bossier	.....	27,862	.....	459,222	10,488	.....	7,480	240,854	38,524	784,430
Caddo	.....	14,227	42	92,608	3,143	.....	20,545	147,429	12,252	290,246
Calcasieu	236	21,158	10	229,267	12,861	.....	24,270	186,723	5,014	479,539
Caldwell	30	74,512	356	1,398,450	20,056	9	7,363	210,803	27,474	1,739,053
Cameron	.....	.....	.....	.....	.....	.....	.....	594	.....	594
Catahoula	3,061	111,649	10,441	202,407	22,995	14,739	94,286	98,532	56,862	614,972
Claiborne	108	9,720	23	314,713	11,147	.....	757	300,276	30,800	667,544
Concordia	2,220	57,676	7,880	.....	19,638	14,138	49,829	27	73,346	224,754
DeSoto	1,075	29,338	169	853,536	11,686	.....	20,552	442,152	18,804	1,377,312
E. Baton Rouge	201	11,242	1,569	2,674	4,314	2,974	6,750	1,467	9,480	40,671
E. Carroll	689	11,825	2,476	.....	16,413	53,726	26,723	.....	24,458	136,310
E. Feliciana	105	22,764	992	572,497	6,944	51	75,247	101,534	15,812	795,946
Evangeline	115	13,621	916	242,620	7,176	.....	8,242	102,618	14,778	390,086
Franklin	2,183	11,842	242	4,852	3,769	137	2,937	3,218	998	30,178
Grant	1,080	84,427	169	1,298,622	3,637	975	18,723	273,389	66,616	1,747,638
Iberia	.....	.....	.....	.....	.....	.....	.....	.....	44	44
Iberville	10,522	17,914	27,399	.....	10,690	39,340	21,720	.....	7,086	134,671
Jackson	172	72,501	776	1,665,115	17,668	.....	17,268	363,438	76,532	2,213,470
Jefferson	.....	.....	.....	.....	.....	.....	.....	5,864	.....	5,864
Jeff Davis	207	3,838	61	61,955	4,557	.....	261	35,730	548	107,157
Lafayette	.....	.....	.....	.....	.....	.....	.....	.....	.....	.....
Lafourche	16,407	7,915	5,412	.....	2,490	4,563	18,803	.....	.....	55,596
LaSalle	629	69,349	1,573	1,649,765	6,416	.....	22,136	372,564	31,426	2,153,858
Lincoln	989	38,936	112	411,456	8,236	.....	3,477	266,189	32,026	761,421
Livingston	5,221	74,487	3,033	3,059,174	44,936	122	27,149	287,258	32,342	3,533,722
Madison	3,362	37,159	13,956	.....	31,296	110,873	47,014	77	61,084	304,821
Morehouse	44	21,421	79	1,180,199	1,360	60	4,177	150,638	54,886	1,412,864
Natchitoches	8,045	49,329	84	1,265,936	36,447	38	1,819	395,802	51,988	1,809,488
Orleans	.....	.....	.....	.....	.....	.....	.....	.....	22	22
Ouachita	6,103	52,918	711	301,296	5,477	521	25,054	165,020	36,968	594,068
Plaquemine	.....	.....	.....	.....	.....	.....	.....	.....	.....	.....
Pointe Coupee	2,743	27,324	4,662	.....	19,691	11,602	27,760	.....	89,612	183,394
Rapides	7,329	111,471	4,124	1,551,084	125,376	1,586	28,558	498,852	121,154	2,449,534
Red River	189	13,195	.....	415,226	8,099	.....	.....	109,476	16,784	562,969
Richland	3,632	22,866	280	.....	4,337	259	7,908	1,472	14,056	54,810
Sabine	472	56,159	442	2,853,687	25,393	16	19,918	733,689	39,402	3,729,178
St. Bernard	.....	.....	.....	.....	.....	.....	.....	.....	.....	.....
St. Charles	.....	.....	.....	.....	.....	.....	.....	.....	.....	.....
St. Helena	4	17,438	613	1,431,190	3,151	.....	8,569	197,487	32,208	1,690,660
St. James	164	694	152	.....	160	234	708	.....	.....	2,112
St. John	2,519	104	226	.....	146	239	888	.....	.....	4,122
St. Landry	11,292	74,421	25,391	624	19,202	18,578	42,181	14,796	43,378	249,863
St. Martin	7,163	667	4,397	25	10,585	108,005	6,892	.....	1,618	139,352
St. Mary	.....	4,050	.....	3,913	316	.....	.....	.....	.....	8,279
St. Tammany	181	4,354	1,528	605,723	14,668	.....	2,555	172,436	2,962	804,407
Tangipahoa	2,995	36,142	194	842,015	13,280	.....	2,287	195,507	21,592	1,113,972
Tensas	5,479	60,822	12,898	.....	37,222	74,991	88,922	36	23,382	303,752
Terrebonne	14,391	1,335	1,205	.....	205	240	38,085	32	.....	55,583
Union	2,091	153,870	945	1,617,156	74,472	.....	32,683	545,490	121,154	2,547,861
Vermilion	828	222	38	.....	1,147	9	33	90	8	2,375
Vernon	691	47,890	341	1,970,471	58,431	4	121,827	820,908	27,848	3,048,411
Washington	17	21,419	.....	1,215,142	1,513	.....	17,314	569,574	63,656	1,888,635
Webster	.....	11,659	.....	461,219	34,235	.....	1,049	180,239	26,194	714,595
West Baton Rouge	335	7,481	4,283	.....	5,779	2,164	18,989	10,589	7,830	57,450
West Carroll	3	5,055	34	.....	568	3	1,036	.....	106	6,805
West Feliciana	16,233	62,279	28,823	69,087	25,395	32,170	74,756	10,292	15,990	335,025
Winn	69	197,123	92	3,894,177	50,256	.....	18,278	375,800	157,704	4,693,499
<b>TOTAL</b>	<b>\$166,125</b>	<b>\$2,084,470</b>	<b>\$197,586</b>	<b>\$36,593,559</b>	<b>\$945,376</b>	<b>\$512,139</b>	<b>\$1,239,740</b>	<b>\$10,446,743</b>	<b>\$1,787,496</b>	<b>\$53,973,234</b>

Stumpage valuations determined by the Louisiana Forestry Commission and the Louisiana Tax Commission.

# 1971 TIMBER AND PULPWOOD PRODUCTION

In Louisiana

*Released by*

Louisiana Forestry Commission

JAMES E. MIXON, *State Forester*

*Published April, 1972*

This report consists of total forest products severed and tax receipts by parish (county) and species plus estimated stumpage values. Calculations were based on annual compilations by the Louisiana State Department of Revenue.

Separate listing of severance and tax receipts under timber conservation contracts has been discontinued. Most of the contracts initiated forty years ago to stimulate reforestation have expired and those remaining no longer represent a significant volume of severance.

## Summary

	Sawtimber (Bd. Ft.)	Pulpwood (Cords)	Tax
1971 .....	1,121,152,851	3,155,320.95	\$1,732,216.24
1970 .....	1,057,819,035	3,215,240.20	\$1,557,301.78
1969 .....	1,166,686,392	2,762,248.82	\$1,427,450.26
1968 .....	1,069,914,687	2,333,836.88	\$1,149,843.82
1967 .....	1,036,955,667	2,090,465.63	\$1,034,911.21
1966 .....	1,039,881,859	2,195,062.31	\$ 995,984.07

*Published by the*  
**LOUISIANA FORESTRY COMMISSION**  
*P. O. Box 15239, Broadview Station*  
*Baton Rouge, Louisiana 70815*

## TIMBER SEVERED & TAX RECEIPTS

Parish	Sawtimber (Board Feet Doyle Scale)	Pine & Hardwood Pulpwood (Standard Cords)	Total Tax
Acadia	3,861,170	8,198.14	\$ 6,047.48
Allen	38,395,384	97,883.96	75,955.16
Ascension	354,896	11,354.29	1,608.09
Assumption	2,010,013	.....	1,108.37
Avoyelles	9,836,598	26,793.27	10,181.82
Beauregard	26,203,265	164,207.72	62,933.26
Bienville	29,213,024	130,964.35	56,064.27
Bossier	18,381,008	68,847.14	31,920.66
Caddo	6,587,534	41,195.87	15,097.82
Calcasieu	11,991,161	39,040.12	20,499.89
Caldwell	30,359,329	53,758.85	40,001.36
Cameron	.....	.....	.....
Catahoula	17,812,145	48,390.77	21,452.35
Claiborne	12,522,815	80,137.56	28,142.14
Concordia	7,334,348	11,545.03	5,314.56
DeSoto	28,142,757	113,659.71	52,785.61
East Baton Rouge	4,631,305	3,853.53	4,006.40
East Carroll	6,327,959	15,032.11	5,475.51
East Feliciana	15,182,858	22,352.65	19,235.50
Evangeline	7,758,316	23,173.88	12,005.43
Franklin	392,974	1,395.83	383.23
Grant	58,095,695	101,974.18	79,851.71
Iberia	353,581	.....	175.02
Iberville	5,789,555	3,044.26	3,705.54
Jackson	36,738,914	104,203.42	55,081.77
Jefferson	.....	.....	.....
Jeff Davis	1,807,447	12,514.87	4,401.59
Lafayette	244,609	.....	124.94
Lafourche	1,808,408	.....	976.43
LaSalle	44,165,540	97,345.79	63,677.21
Lincoln	11,102,762	87,543.04	42,007.82
Livingston	81,707,011	95,574.74	103,286.75
Madison	10,546,656	18,895.26	8,169.96
Morehouse	27,124,139	57,479.47	38,289.57
Natchitoches	46,749,756	128,018.06	71,567.71
Orleans	.....	114.63	25.79
Ouachita	19,388,111	60,893.18	29,476.44
Plaquemines	.....	.....	.....
Pointe Coupee	6,557,641	31,027.88	6,713.34
Rapides	39,590,402	161,458.55	69,269.42
Red River	11,239,183	39,827.86	19,522.95
Richland	798,405	6,400.06	1,109.64
Sabine	57,976,138	194,701.22	100,378.67
St. Bernard	.....	.....	.....
St. Charles	31,596	.....	22.72
St. Helena	27,217,127	73,036.77	43,903.15
St. James	25,539	.....	13.94
St. John	506,462	159.14	291.54
St. Landry	6,159,705	14,743.85	5,086.87
St. Martin	3,145,404	40.05	2,092.13
St. Mary	808,062	.....	524.99
St. Tammany	21,174,741	43,564.91	32,430.98
Tangipahoa	29,686,380	68,296.99	44,352.78
Tensas	17,071,380	18,805.66	11,046.10
Terrebonne	16,718	3.78	10.30
Union	50,259,241	188,283.42	84,233.94
Vermilion	273,443	8.29	146.86
Vernon	52,444,710	206,141.41	95,846.17
Washington	29,337,451	152,421.18	62,682.86
Webster	14,919,788	57,689.15	25,452.40
West Baton Rouge	2,070,922	1,570.92	1,279.22
West Carroll	773,548	415.39	447.47
West Feliciana	12,441,925	4,927.07	8,665.79
Winn	113,705,897	162,411.72	145,654.85
<b>TOTAL SEVERANCE*</b>	<b>1,121,152,851</b>	<b>3,155,320.95</b>	<b>\$1,732,216.24</b>

\*Above figures include timber conservation contracts

**TIMBER SEVERED BY SPECIES AND PARISH**  
(Sawtimber—Board Feet)

Parish	Cypress	Oak	Ash	Pine	Gum	Other Products	Cottonwood & Willow	Other Hardwoods	Pulpwood Pine	Pulpwood Hardwood
Acadia	4,613	106,916	7,624	3,595,334	55,380			91,303	8,030.87	167.27
Allen	6,418	1,706,994	8,291	35,051,925	836,322	157,166		628,268	90,146.34	7,737.62
Ascension	1,690	105,153	5,855	13,602	84,941		12,249	131,406	2,256.76	9,097.53
Assumption	409,924	357,414	281,795		530,995		111,360	318,525		
Avoyelles	51,933	2,877,665	362,659	2,878,952	483,350		728,454	2,453,585	6,157.50	20,635.77
Beauregard	34,619	3,896,646	5,738	20,283,450	890,801	640,293		451,718	161,911.12	2,296.60
Bienville	3,387	2,178,447	844	25,990,122	1,035,998			4,226	104,760.32	26,204.03
Bossier	5,202	2,431,772		14,842,265	587,350			514,419	54,815.62	14,031.52
Caddo	88	48,049		6,048,028	15,662		11,195	464,512	33,279.19	7,916.68
Calcasieu	16,720	1,828,704	5,725	8,407,333	375,250			1,357,429	38,729.25	310.87
Caldwell	50,525	2,294,510	14,225	26,798,025	821,406		149	380,489	31,383.63	22,375.22
Cameron										
Catahoula	144,393	3,014,580	216,285	9,615,753	726,277		39,128	4,055,729	15,890.17	32,500.60
Claiborne	187	1,453,903	48,222	10,178,163	709,317			133,023	63,725.01	16,412.55
Concordia	76,464	1,633,064	268,517	182,009	753,422		2,136,699	2,284,173	28.41	11,516.62
DeSoto	6,595	1,325,135		25,615,604	407,840			787,583	99,778.88	13,880.83
E. Baton Rouge	13,103	1,269,675	102,516	2,168,280	468,958		2,902	605,871	209.28	3,644.25
E. Carroll	41,985	382,405	192,211	145	511,410		2,994,218	2,205,585	6.20	15,025.91
E. Feliciana	2,568	1,254,836	24,169	12,547,687	440,835		75	912,688	15,770.02	6,582.63
Evangeline	13,726	943,993	20,777	5,982,298	403,549	25,500		369	368,104	18,558.59
Franklin	108,712	164,855	3,420	21,680	34,519			5,736	54,052	208.60
Grant	14,533	2,323,591	4,505	55,251,901	429,194			6,299	65,672	66,666.56
Iberia					363,581					
Iberville	333,775	1,142,899	979,689	39,974	772,797		1,181,630	1,338,791	35.68	3,008.58
Jackson	9,022	5,563,213	249	29,842,131	1,153,188			171,111	72,169.17	32,034.25
Jefferson										
Jeff Davis	44,584	306,257	5,886	1,308,328	120,793			21,599	11,840.17	674.70
Lafayette	45,284	203			199,122					
Lafourche	628,924		121,814		776,648			281,022		
LaSalle	14,265	1,869,088	14,061	39,083,693	2,271,909	134,245		778,279	79,160.40	18,185.39
Lincoln	33,260	1,738,956	3,815	8,933,747	302,560		2,931	87,493	71,008.08	16,534.96
Livingston	219,380	1,780,325	16,052	75,630,834	1,382,526	1,171,279		1,776	1,504,839	66,075.02
Madison	88,020	2,094,528	891,848		1,486,198			3,480,187	2,505,875	18,895.26
Morehouse	15,699	696,121	6,122	26,077,625	100,248			9,728	218,596	30,802.37
Natchitoches	20,516	2,323,105	6,861	41,796,017	1,343,684	5,093		1,376	1,253,104	88,377.12
Orleans									114.63	
Ouachita	323,264	3,021,847	30,220	14,207,976	288,567		10,279	1,505,958	43,318.96	17,574.22
Plaquemines										
Pointe Coupee	173,787	1,494,792	533,466	51,346	1,174,180			538,558	2,591,512	31,027.88
Rapides	486,246	4,315,320	90,850	32,101,847	1,426,225	157,687		46,104	966,123	114,650.23
Red River		442,522		10,610,438	186,223				29,958.22	9,869.64
Richland	112,161	316,918	5,173	10,452	105,855		13,599	234,247	411.09	5,988.97
Sabine	4,120	3,925,047	119,433	51,900,517	1,373,872			653,149	164,776.31	29,924.91
St. Bernard										
St. Charles								31,490	106	
St. Helena	2,106	335,511		25,533,369	106,506	374,352		865,283	59,111.99	13,924.78
St. James	852	5,713	385		1,361			3,908	13,320	
St. John	133,397	66,153	15,684		35,440			36,175	219,613	159.14
St. Landry	228,824	2,448,268	855,923		476,088			282,060	1,868,542	2,187.66
St. Martin	147,765	141,308	666,288		616,695			1,297,180	276,168	40.05
St. Mary		132,440		212,568	434,420				28,634	
St. Tammany		587,670	26,314	19,591,467	524,414	380,042		4,063	60,771	41,001.86
Tangipahoa	188,876	2,736,443	1,279	25,867,228	775,982	97,808			18,764	57,028.29
Tensas	218,253	4,635,643	777,389	68,229	3,615,846			1,700,982	6,055,038	8.90
Terrebonne	16,718									3.78
Union	84,833	5,316,364	1,993	41,171,070	2,815,719		17,177	852,085	128,898.43	59,384.99
Vermilion	116,791	20,334	519	334	131,693		1,954	1,818	8.29	
Vernon	7,785	3,041,302	22,290	41,414,518	1,486,262	751,303		5,721,250	194,309.83	11,831.58
Washington		608,702		26,020,059	338,245	2,039,700		330,745	131,647.31	20,773.87
Webster	4,340	2,043,036	179	11,457,237	1,298,819			116,177	44,720.18	12,968.97
W. Baton Rouge	16,567	250,005	174,381	47,666	273,674			22,331	1,286,298	20.75
W. Carroll	127	281,062	4,358	27,971	319,561			6,823	133,646	9.71
W. Feliciana	386,631	2,245,050	1,069,254	2,140,709	1,441,033		1,120,189	4,039,059	1,392.91	3,534.16
Winn	1,688	6,746,223	2,076	104,289,850	2,266,422			399,638	96,245.10	66,166.62
TOTAL										
FRANCE*	5,115,245	94,270,675	8,017,229	894,909,756	42,379,132	5,934,468	15,859,333	54,667,013	2,341,604.76	813,716.19

\*Above figures include timber conservation contracts

**ESTIMATED STUMPAGE VALUE OF SEVERED TIMBER**

*Landowner Income From Sale of Timber*

Parish	Cypress \$25	Oak \$22	Ash \$30	Pine \$48	Gum \$22	Other Products \$48	Cottonwood & Willow \$32	Other Hardwoods \$23	Pine Pulpwood \$4.50	Hardwood Pulpwood \$2.00	Total Stumpage Value
Acadia	\$ 115	\$ 2,352	\$ 229	\$ 172,576	\$ 1,218	\$ .....	\$ .....	\$ 2,100	\$ 36,139	\$ 334	\$ 215,063
Allen	160	37,553	249	1,682,492	18,399	7,544	.....	14,450	405,659	15,475	2,181,981
Ascension	42	2,313	176	653	1,869	.....	392	3,022	10,155	18,195	36,817
Assumption	10,248	7,863	8,454	.....	11,682	.....	3,564	7,326	.....	.....	49,137
Avoyelles	1,298	63,309	10,880	138,190	10,634	.....	23,311	56,432	27,709	41,272	373,035
Beauregard	865	85,726	172	973,606	19,598	30,734	.....	10,390	728,600	4,593	1,854,284
Bienville	85	47,926	25	1,247,526	22,792	.....	.....	97	471,421	52,408	1,842,280
Bossier	130	53,499	.....	712,429	12,922	.....	.....	11,832	246,670	28,063	1,065,545
Caddo	2	1,057	.....	290,305	345	.....	358	10,684	149,756	15,833	468,340
Calcasieu	418	40,231	172	403,552	8,256	.....	.....	31,221	174,282	622	658,754
Caldwell	1,263	50,479	427	1,286,305	18,071	.....	8	8,751	141,226	44,750	1,551,280
Cameron	.....	.....	.....	.....	.....	.....	.....	.....	.....	.....	.....
Catahoula	3,610	66,321	6,489	461,556	15,978	.....	1,252	93,282	71,506	65,001	784,995
Claiborne	5	31,986	1,447	488,552	15,604	.....	.....	3,060	286,763	32,825	860,242
Concordia	1,912	35,927	8,066	8,736	16,575	.....	68,374	52,536	127	23,033	215,276
DeSoto	165	29,153	.....	1,229,549	8,972	.....	.....	18,114	449,005	27,762	1,762,720
E. Baton Rouge	328	27,933	3,075	104,077	10,317	.....	93	13,935	942	7,289	167,989
E. Carroll	1,050	8,413	5,766	7	11,251	.....	95,815	50,728	28	30,052	203,110
E. Feliciana	64	27,606	725	602,289	9,698	.....	2	20,992	70,965	13,165	745,506
Evangeline	343	20,768	623	287,150	8,878	1,224	12	8,466	83,514	9,231	420,209
Franklin	2,718	3,627	103	1,041	759	.....	184	1,243	939	2,374	12,988
Grant	363	51,119	135	2,652,091	9,442	.....	202	1,510	300,000	70,615	3,085,477
Iberia	.....	.....	.....	.....	7,779	.....	.....	.....	.....	.....	7,779
Iberville	8,344	25,144	29,391	1,919	17,002	.....	37,812	30,792	161	6,017	156,582
Jackson	226	122,391	7	1,432,422	25,370	.....	.....	3,936	324,761	64,069	1,973,182
Jefferson	.....	.....	.....	.....	.....	.....	.....	.....	.....	.....	.....
Jeff Davis	1,115	6,738	177	62,800	2,657	.....	.....	497	53,281	1,349	128,614
Lafayette	1,132	4	.....	.....	4,381	.....	.....	.....	.....	.....	5,517
Lafourche	15,723	.....	3,654	.....	17,086	.....	.....	6,464	.....	.....	42.9
LaSalle	357	41,120	422	1,876,017	49,982	6,444	.....	17,900	356,222	36,371	2,384,833
Lincoln	832	38,257	114	428,820	6,656	.....	94	2,012	319,536	33,069	829,390
Livingston	5,485	39,167	482	3,630,280	30,416	56,221	57	34,611	297,338	58,999	4,153,056
Madison	2,201	46,080	26,755	.....	32,696	.....	111,366	57,635	.....	37,791	314,524
Morehouse	392	15,315	184	1,251,726	2,205	.....	311	5,028	138,611	53,354	1,467,126
Natchitoches	513	51,108	206	2,006,209	29,561	244	44	28,821	397,697	79,282	2,593,685
Orleans	.....	.....	.....	.....	.....	.....	.....	.....	516	.....	516
Ouachita	8,082	66,481	907	681,983	6,348	.....	329	34,637	194,935	35,148	1,028,850
Plaquemines	.....	.....	.....	.....	.....	.....	.....	.....	.....	.....	.....
Pointe Coupee	4,345	32,885	16,004	2,465	25,832	.....	17,234	59,605	.....	62,056	220,426
Rapides	12,156	94,937	2,726	1,540,889	31,377	7,569	1,475	22,221	515,926	93,617	2,322,893
Red River	.....	9,735	.....	509,301	4,097	.....	.....	.....	134,812	19,739	677,684
Richland	2,804	6,972	155	502	2,329	.....	435	5,388	1,850	11,978	32,413
Sabine	103	86,351	3,583	2,491,225	30,225	.....	.....	15,022	741,493	59,850	3,427,852
St. Bernard	.....	.....	.....	.....	.....	.....	.....	.....	.....	.....	.....
St. Charles	.....	.....	.....	.....	.....	.....	1,008	2	.....	.....	1,010
St. Helena	53	7,381	.....	1,225,602	2,343	17,969	.....	19,902	266,004	27,850	1,567,104
St. James	21	126	12	.....	30	.....	125	306	.....	.....	620
St. John	3,335	1,455	471	.....	780	.....	1,158	5,051	.....	318	12,568
St. Landry	5,721	53,862	25,678	.....	10,474	.....	9,026	42,976	9,844	25,112	182,693
St. Martin	3,694	3,109	19,989	.....	13,567	.....	41,510	6,352	.....	80	88,301
St. Mary	.....	2,914	.....	10,203	9,557	.....	.....	659	.....	.....	23,333
St. Tammany	.....	12,929	789	940,390	11,537	18,242	130	1,398	184,508	5,126	1,175,049
Tangipahoa	4,722	60,202	38	1,241,627	17,072	4,695	.....	432	256,627	22,537	1,607,952
Tensas	5,456	101,984	23,322	3,275	79,549	.....	54,431	139,266	40	37,594	444,917
Terrebonne	418	.....	.....	.....	.....	.....	.....	.....	17	.....	435
Union	2,121	116,960	60	1,976,211	61,946	.....	550	19,598	580,043	118,770	2,876,259
Vermilion	2,920	447	16	16	2,897	.....	63	42	37	.....	6,438
Vernon	195	66,909	669	1,987,897	32,698	36,063	.....	131,589	874,394	23,663	3,154,077
Washington	.....	13,391	.....	1,248,963	7,441	97,906	.....	7,607	592,413	41,548	2,009,269
Webster	109	44,947	5	549,947	28,574	.....	.....	2,672	201,241	25,938	853,433
W. Baton Rouge	414	5,500	5,231	2,288	6,021	.....	715	29,585	93	3,100	52,947
W. Carroll	3	6,183	131	1,343	7,030	.....	218	3,074	44	811	18,837
W. Feliciana	9,666	49,391	32,078	102,754	31,703	.....	35,846	92,898	6,268	7,068	367,672
Winn	42	148,417	62	5,005,913	49,861	.....	.....	9,192	433,103	132,333	5,778,923
TOTAL	\$127,884	\$2,073,953	\$240,521	\$42,955,669	\$932,339	\$284,855	\$507,504	\$1,257,341	\$10,537,221	\$1,627,429	\$60,544

Stumpage valuations determined by the Louisiana Forestry Commission and the Louisiana Tax Commission.

# 1972 TIMBER AND PULPWOOD PRODUCTION

In Louisiana

*Released by*

Louisiana Forestry Commission

JAMES E. MIXON, *State Forester*

*Published April 1973*

This report consists of total forest products severed and tax receipts by parish (county) and species plus estimated stumpage values. Calculations were based on annual compilations by the Louisiana State Department of Revenue.

Separate listing of severance and tax receipts under timber conservation contracts has been discontinued. Most of the contracts initiated forty years ago to stimulate reforestation have expired and those remaining no longer represent a significant volume of severance.

Summary			
	Sawtimber (Bd. Ft.)	Pulpwood (Cords)	Tax
1972 .....	1,211,785,987	3,469,386.10	\$2,188,248.04
1971 .....	1,121,152,851	3,155,320.95	\$1,732,216.24
1970 .....	1,057,819,035	3,215,240.20	\$1,557,301.78
1969 .....	1,166,686,392	2,762,248.82	\$1,427,450.26
1968 .....	1,069,914,687	2,333,836.88	\$1,149,843.82
1967 .....	1,036,955,667	2,090,465.63	\$1,034,911.21

*Published by the*  
**LOUISIANA FORESTRY COMMISSION**  
*P. O. Box 15239, Broadview Station*  
*Baton Rouge, Louisiana 70815*

**TIMBER SEVERED & TAX RECEIPTS**

Parish	Sawtimber (Board Feet Doyle Scale)	Pine & Hardwood Pulpwood (Standard Cords)	Total Tax
Acadia	4,660,874	10,830.07	\$ 8,007.78
Allen	40,699,963	107,690.54	97,627.64
Ascension	155,130	744.66	158.03
Assumption	554,734		292.33
Avoyelles	7,848,704	30,805.67	7,852.12
Beauregard	34,909,401	232,495.22	93,964.50
Bienville	35,548,750	137,205.30	72,940.08
Bossier	20,514,393	74,742.72	38,673.61
Caddo	6,664,858	49,599.06	17,144.73
Calcasieu	18,534,757	42,246.03	32,185.38
Caldwell	26,529,383	58,021.06	44,198.28
Cameron		2.03	.20
Catahoula	17,792,060	78,670.80	52,293.69
Claiborne	18,914,560	90,706.32	42,645.73
Concordia	12,127,591	31,621.13	9,859.45
DeSoto	30,409,992	107,700.78	59,638.64
East Baton Rouge	7,720,110	5,109.90	9,609.52
East Carroll	7,287,860	11,583.79	5,521.52
East Feliciana	21,647,207	25,101.25	30,693.86
Evangeline	19,167,263	30,955.96	30,340.11
Franklin	1,311,549	1,585.03	1,084.07
Grant	63,301,394	118,694.61	105,229.76
Iberia	805,872		398.78
Iberville	9,767,258	13,183.19	6,911.75
Jackson	34,885,345	89,283.72	59,969.03
Jefferson		39.93	3.99
Jeff Davis	1,178,830	10,034.54	3,503.95
Lafayette	65,532		33.64
Lafourche	1,821,404		982.75
LaSalle	44,188,877	107,497.07	77,975.20
Lincoln	19,577,714	95,164.02	41,642.15
Livingston	80,345,201	89,283.11	119,397.63
Madison	14,922,266	29,725.42	11,023.33
Morehouse	28,285,527	59,473.81	47,258.71
Natchitoches	56,893,447	150,259.28	117,836.08
Orleans		18.91	3.39
Ouachita	17,239,666	62,553.14	32,049.03
Plaquemines	181,634		94.00
Pointe Coupee	10,440,114	27,336.65	8,295.81
Rapides	36,642,484	189,288.24	82,643.86
Red River	13,565,678	52,331.51	28,273.40
Richland	3,309,694	6,879.73	2,471.89
Sabine	61,313,000	201,625.16	129,245.83
St. Bernard			
St. Charles			
St. Helena	24,108,304	84,335.19	49,190.31
St. James	1,145,478	469.40	675.51
St. John			
St. Landry	6,670,232	6,266.73	4,190.10
St. Martin	1,641,890	113.27	900.26
St. Mary	812,144		440.98
St. Tammany	24,685,762	48,141.38	42,896.12
Tangipahoa	38,098,406	85,424.46	65,667.03
Tensas	9,071,114	26,167.70	7,382.47
Terrebonne	50,722	6.11	31.53
Union	49,028,818	207,828.31	90,393.53
Vermilion	126,036	32.52	70.84
Vernon	48,774,732	220,946.42	106,259.80
Washington	28,765,978	135,474.77	66,552.46
Webster	20,059,451	80,065.29	40,008.82
West Baton Rouge	2,773,145	557.64	1,553.02
West Carroll	2,056,740	121.87	1,340.68
West Feliciana	13,729,448	6,241.00	12,411.41
Winn	108,457,511	137,104.68	168,307.94
<b>TOTAL SEVERANCE*</b>	<b>1,211,785,987</b>	<b>3,469,386.10</b>	<b>\$2,188,248.04</b>

\*Above figures include timber conservation contracts.

**TIMBER SEVERED BY SPECIES AND PARISH**  
(Sawtimber—Board Feet)

Parish	Cypress	Oak	Ash	Pine	Gum	Cottonwood & Willow	Other Hardwoods	Pulpwood Pine	Pulpwood Hardwood
Acadia	13,045	373,653	21,688	3,873,796	214,435	164	164,093	10,328.11	501.96
Allen	2,992	1,947,114	4,532	36,205,727	999,643	1,788	1,538,167	93,209.19	14,481.35
Ascension	22,607	58,142	23,482		25,923	3,891	21,085		744.66
Assumption	7,081	217,591	23,010		26,862	60,674	219,516		
Avoyelles	134,360	3,890,219	472,628	34,310	627,987	350,219	2,338,981	5,318.96	25,486.71
Beauregard	606	4,757,656	816	28,958,488	703,203		488,632	228,440.88	4,054.34
Bienville	18,628	2,938,166		31,947,044	639,704		5,208	114,444.79	22,760.51
Bossier		1,475,646		17,036,530	591,491		1,410,726	50,282.11	24,460.61
Caddo		1,043,272	4,102	5,144,949	181,054		291,481	35,676.63	13,922.43
Calcasieu	39,298	1,539,704	1,071	15,205,147	899,796		849,741	40,152.33	2,093.70
Caldwell	4,037	1,530,792	6,293	24,257,517	525,212	1,677	203,855	35,968.32	22,052.74
Cameron									2.03
Catahoula	53,259	2,090,232	150,540	13,208,706	448,924	209,029	1,631,370	21,676.63	56,994.17
Claiborne	25,734	1,273,796	2,854	16,841,690	717,642		52,844	76,088.71	14,617.61
Concordia	110,146	1,794,402	583,249		918,495	3,069,130	5,652,169		31,621.13
DeSoto	124,156	1,912,289		26,626,466	1,279,698		467,383	87,663.85	20,036.93
East Baton Rouge	6,270	903,953	36,878	6,114,742	301,953	13,272	343,042	216.11	4,893.79
East Carroll	26,079	225,064	44,951		284,936	5,005,308	1,701,522	95.63	11,488.16
East Feliciana	6,220	1,010,481	25,062	17,055,154	666,071	388	2,883,831	19,081.95	6,019.30
Evangeline	109,734	1,019,179	97,548	16,741,837	736,195	12,060	450,710	27,239.87	3,716.09
Franklin	46,352	723,028	10,491	296,726	108,900	884	125,168	20.63	1,564.40
Grant	119,765	1,861,845	1,740	60,753,415	453,158		111,471	82,051.31	36,643.30
Iberia			2,177		803,695				
Iberville	461,508	1,965,631	1,477,488	39,215	1,431,220	2,297,037	2,095,159	111.47	13,071.72
Jackson	91,930	4,040,650	721	29,919,225	752,947		79,872	65,380.92	23,902.80
Jefferson									39.93
Jeff Davis	4,373	241,329	8,240	827,323	76,681		20,884	9,653.03	381.51
Lafayette	17,679				47,853				
Lafourche	711,465	165,686	135,866		620,834	50,254	137,299		
LaSalle	132,365	2,149,441	23,865	40,456,642	654,794		771,770	85,847.25	21,649.82
Lincoln	31,633	2,880,006	6,643	15,892,987	709,851		56,594	75,982.10	19,181.92
Livingston	519,199	2,775,300	118,107	73,594,852	1,965,522	4,813	1,367,408	61,227.36	28,055.75
Madison	85,088	4,038,130	934,594		3,151,124	2,886,525	3,826,805	77.67	29,647.75
Morehouse		861,534	64	27,267,924	67,013		88,992	31,945.32	27,528.49
Natchitoches	9,677	4,307,459	1,916	49,360,244	2,951,544	10,756	251,851	114,534.51	35,724.77
Orleans								6.38	12.53
Ouachita	66,517	1,767,378	5,305	13,838,523	608,717	1,778	951,448	43,161.48	19,391.66
Plaquemines							181,634		
Pointe Coupee	286,323	3,530,175	715,345		2,845,184	794,725	2,268,362		27,336.65
Rapides	517,278	2,085,475	99,530	31,629,028	1,497,285	26,827	787,061	142,648.59	46,639.65
Red River		354,533		12,848,753	362,392			42,235.86	10,095.65
Richland	61,558	1,882,414	36,802	72,261	384,083	7,590	864,986	463.66	6,416.07
Sabine	144	3,079,684	54	53,377,021	1,474,982	336,626	3,044,489	184,006.04	17,619.12
St. Bernard									
St. Charles									
St. Helena		839,516		22,793,970	59,577		415,241	73,489.25	10,845.94
St. James	285,091	12,654	221,871		526,535	1,207	98,120		469.40
St. John									
St. Landry	392,677	2,796,096	749,113		718,256	379,319	1,634,771	26.57	6,240.16
St. Martin	33,249	619,007	121,167		328,114	146,225	394,128	80.89	32.38
St. Mary		125,880		31,069	107,847		547,348		
St. Tammany	1,691	516,337	19,896	23,656,920	404,928	7,528	78,462	42,837.26	5,304.12
Tangipahoa	950	3,773,870	311	33,976,777	209,322		137,176	73,037.50	12,386.96
Tensas	157,700	3,723,506	215,015		1,833,681	1,377,105	1,764,107	61.55	26,106.15
Terrebonne	34,425		13,335			1,608	1,354	6.11	
Union	50,042	6,392,171	2,720	39,505,783	2,072,407		1,005,695	132,977.02	74,851.29
Vermilion	1,232	48,892	3,760		56,030		16,122	32.52	
Vernon	12,428	3,635,506	31,563	38,010,687	1,742,353		5,342,195	208,611.75	12,334.67
Washington	641	1,392,606		26,828,632	151,846		392,253	125,050.87	10,423.90
Webster		2,034,287		17,107,768	446,538		470,858	59,849.31	20,215.98
West Baton Rouge	78,437	601,019	277,113		261,692	305,192	1,249,692		557.64
West Carroll	10,997	409,498	20,101	139,036	187,199	954,731	335,178	52.16	69.71
West Feliciana	183,320	2,786,103	410,966	5,248,017	1,334,696	573,217	3,193,129	1,919.65	4,321.35
Winn	10,284	2,823,156	2,714	104,513,667	579,241		528,449	85,421.13	51,683.55
<b>TOTAL SEVERANCE*</b>	<b>5,120,270</b>	<b>101,241,153</b>	<b>7,167,297</b>	<b>981,238,568</b>	<b>42,777,265</b>	<b>18,891,547</b>	<b>55,349,887</b>	<b>2,588,691.19</b>	<b>880,694.91</b>

\*Above figures include timber conservation contracts



**ESTIMATED STUMPAGE VALUE OF SEVERED TIMBER**

*Landowner Income From Sale of Timber*

Parish	Cypress \$25	Oak \$22	Ash \$30	Pine \$60	Gum \$22	Cottonwood & Willow \$28	Other Hardwoods \$23	Pine Pulpwood \$4.50	Hardwood Pulpwood \$2.00	Total Stumpage Value
Acadia	326	8,220	651	232,428	4,717	5	3,774	46,477	1,004	297,602
Allen	75	42,837	136	2,172,344	21,992	50	35,378	419,441	28,963	2,721,216
Ascension	565	1,279	704		570	109	484		1,489	5,200
Assumption	177	4,787	690		591	1,699	5,049			12,993
Avoyelles	3,359	85,585	14,179	2,059	13,816	9,806	53,797	23,935	50,973	257,509
Beauregard	15	104,668	24	1,737,509	15,470		11,239	1,027,984	8,109	2,905,018
Bienville	466	64,639		1,916,823	14,073		120	515,002	45,521	2,556,644
Bossier		32,464		1,022,192	13,013		32,447	226,270	48,921	1,375,307
Caddo		22,952	123	308,697	3,983		6,704	160,545	27,845	530,849
Calcasieu	982	33,873	32	912,309	19,796		19,544	180,685	4,187	1,171,408
Caldwell	101	33,677	189	1,455,451	11,555	47	4,689	161,857	44,105	1,711,671
Cameron									4	4
Catahoula	1,331	45,985	4,516	792,522	9,876	5,853	37,522	97,545	113,988	1,109,138
Claiborne	643	28,024	86	1,010,501	15,788		1,215	342,399	29,235	1,427,891
Concordia	2,754	39,477	17,497		20,207	85,936	130,000		63,242	359,113
DeSoto	3,104	42,070		1,597,588	28,153		10,750	394,487	40,074	2,116,226
East Baton Rouge	156	19,887	1,106	366,885	6,643	372	7,890	973	9,788	413,700
East Carroll	652	4,951	1,349		6,269	140,149	39,135	430	22,976	215,911
East Feliciana	156	22,231	752	1,023,309	14,654	11	66,328	85,869	12,039	1,225,349
Evangeline	2,743	22,422	2,926	1,004,510	16,196	338	10,366	122,579	7,432	1,189,512
Franklin	1,159	15,907	315	17,804	2,396	25	2,879	93	3,129	43,707
Grant	2,994	40,961	52	3,645,205	9,969		2,564	369,231	73,287	4,144,263
Iberia			65		17,681					17,746
Iberville	11,537	43,244	44,325	2,353	31,487	64,317	48,189	502	26,143	272,097
Jackson	2,298	88,894	22	1,795,154	16,565		1,837	294,214	47,806	2,246,790
Jefferson									80	80
Jeff Davis	109	5,309	247	49,639	1,687		480	43,439	763	101,673
Lafayette	442				1,053					1,495
Lafourche	17,786	3,645	4,076		13,658	1,407	3,158			43,739
LaSalle	3,309	47,288	716	2,427,399	14,405		17,751	386,313	43,300	2,940,4
Lincoln	791	63,360	199	953,579	15,617		1,302	341,919	38,364	1,415,13
Livingston	12,980	61,057	3,543	4,415,691	43,241	135	31,450	275,523	56,112	4,899,732
Madison	2,127	88,839	28,038		69,325	80,823	88,017	350	59,296	416,815
Morehouse		18,954	2	1,636,075	1,474		2,047	143,754	55,057	1,857,363
Natchitoches	242	94,764	57	2,961,615	64,934	301	5,793	515,405	71,450	3,714,561
Orleans								29	25	54
Ouachita	1,663	38,882	159	830,311	13,392	50	21,883	194,227	38,783	1,139,350
Plaquemines							4,178			4,178
Pointe Coupee	7,158	77,664	21,460		62,594	22,252	52,172		54,673	297,973
Rapides	12,932	45,880	2,986	1,897,742	32,940	751	18,102	641,919	93,279	2,746,531
Red River		7,800		770,925	7,972			190,061	20,191	996,949
Richland	1,539	41,413	1,104	4,336	8,450	213	19,895	2,086	12,832	91,868
Sabine	4	67,753	2	3,202,621	32,450	9,426	70,023	828,027	35,238	4,245,544
St. Bernard										
St. Charles										
St. Helena		18,469		1,367,638	1,311		9,551	330,702	21,692	1,749,363
St. James	7,127	278	6,656		11,584	34	2,257		939	28,875
St. John										
St. Landry	9,817	61,514	22,473		15,802	10,621	37,600	120	12,480	170,427
St. Martin	831	13,618	3,635		7,219	4,094	9,065	364	65	38,891
St. Mary		2,769		1,864			12,589			19,595
St. Tammany	42	11,359	597	1,419,415	8,908	211	1,805	192,768	10,608	1,645,713
Tangipahoa	24	83,025	9	2,038,607	4,605		3,155	328,669	24,774	2,482,868
Tensas	3,943	81,917	6,450		40,341	38,559	40,575	277	52,212	264,274
Terrebonne	861		400			45	31	28		1,365
Union	1,251	140,628	82	2,370,347	45,593		23,131	598,397	149,703	3,329,132
Vermilion	31	1,076	113		1,233		371	146		2,970
Vernon	311	79,981	947	2,280,641	38,332		122,870	938,753	24,669	3,486,504
Washington	16	30,637		1,609,718	3,341		9,022	562,729	20,848	2,236,311
Webster		44,754		1,026,466	9,824		10,830	269,322	40,432	1,401,628
West Baton Rouge	1,961	13,222	8,313		5,757	8,545	28,743		1,115	67,656
West Carroll	275	9,009	603	8,342	4,118	26,732	7,709	235	139	57,162
West Feliciana	4,533	61,294	12,329	314,881	29,363	16,050	73,442	8,638	8,643	529,223
Winn	257	62,109	81	6,270,820	12,743		12,154	384,395	103,367	6,845,926
<b>TOTAL</b>	<b>\$128,005</b>	<b>\$2,227,301</b>	<b>\$215,016</b>	<b>\$58,874,315</b>	<b>\$941,099</b>	<b>\$528,966</b>	<b>\$1,273,051</b>	<b>\$11,649,113</b>	<b>\$1,761,389</b>	<b>\$77,598,255</b>

\*Stumpage valuations determined by the Louisiana Forestry Commission and the Louisiana Tax Commission.

# 1973 TIMBER AND PULPWOOD PRODUCTION

In Louisiana

*Released by*

Louisiana Forestry Commission

JAMES E. MIXON, *State Forester*

*Published April 1974*

This report consists of total forest products severed and tax receipts by parish (county) and species plus estimated stumpage values. Calculations were based on annual compilations by the Louisiana State Department of Revenue.

Separate listing of severance and tax receipts under timber conservation contracts has been discontinued. Most of the contracts initiated forty years ago to stimulate reforestation have expired and those remaining no longer represent a significant volume of severance.

## Summary

	Sawtimber (Bd. Ft.)	Pulpwood (Cords)	Tax
1973 .....	1,122,686,087	3,657,406.72	\$2,355,504.31
1972 .....	1,211,785,987	3,469,386.10	\$2,188,248.04
1971 .....	1,121,152,851	3,155,320.95	\$1,732,216.24
1970 .....	1,057,819,035	3,215,240.20	\$1,557,301.78
1969 .....	1,166,686,392	2,762,248.82	\$1,427,450.26
1968 .....	1,069,914,687	2,333,836.88	\$1,149,843.82

*Published by the*  
LOUISIANA FORESTRY COMMISSION  
P. O. Box 15239, Broadview Station  
Baton Rouge, Louisiana 70815

**TIMBER SEVERED & TAX RECEIPTS—1973**

Parish	Sawtimber (Board Feet Doyle Scale)	Pine & Hardwood Pulpwood (Standard Cords)	Total Tax
Acadia .....	5,140,332	11,056.16	\$ 9,767.50
Allen .....	35,522,946	101,647.60	105,917.93
Ascension .....	492,810	2,040.22	777.80
Assumption .....	9,487	2,186.64	238.77
Avoyelles .....	3,720,347	15,750.91	5,309.99
Beauregard .....	33,540,934	282,344.64	115,571.79
Bienville .....	39,262,353	200,256.82	101,790.13
Bossier .....	18,723,783	76,010.84	40,719.89
Caddo .....	6,811,745	46,299.40	17,630.53
Calcasieu .....	20,044,191	49,319.75	42,715.41
Caldwell .....	30,075,050	57,432.80	53,934.14
Cameron .....	.....	.....	.....
Catahoula .....	16,039,563	49,220.99	28,535.28
Claiborne .....	16,754,107	108,292.19	47,953.07
Concordia .....	9,196,265	22,728.25	7,812.18
DeSoto .....	27,841,451	118,673.91	66,179.91
East Baton Rouge .....	5,021,864	5,198.88	6,166.73
East Carroll .....	4,213,559	22,918.43	4,962.16
East Feliciana .....	18,381,825	27,390.78	30,293.07
Evangeline .....	10,274,059	21,050.09	19,583.98
Franklin .....	2,271,284	2,971.04	1,724.87
Grant .....	38,196,701	110,602.26	82,145.40
Iberia .....	434,096	8.02	248.46
Iberville .....	8,815,288	7,447.38	5,953.34
Jackson .....	41,256,850	109,012.72	80,277.16
Jefferson .....	45,423	6.47	72.19
Jefferson Davis .....	2,092,803	12,481.22	6,112.57
Lafayette .....	.....	.....	.....
Lafourche .....	356,000	4.09	224.86
LaSalle .....	34,021,480	158,003.74	82,499.56
Lincoln .....	19,060,180	93,538.92	46,451.17
Livingston .....	66,669,727	93,205.02	119,065.95
Madison .....	15,324,324	30,504.44	12,075.33
Morehouse .....	26,029,724	59,398.80	52,208.05
Natchitoches .....	54,720,769	118,655.93	108,806.52
Orleans .....	.....	8.36	1.99
Ouachita .....	16,734,582	74,420.55	35,643.75
Plaquemines .....	.....	.....	.....
Pointe Coupee .....	14,226,852	23,640.73	10,586.91
Rapides .....	37,417,425	210,989.14	100,972.11
Red River .....	10,641,744	49,394.07	26,968.50
Richland .....	5,393,616	4,908.29	3,877.05
Sabine .....	61,743,313	225,005.02	140,696.46
St. Bernard .....	.....	16.91	4.02
St. Charles .....	.....	.....	.....
St. Helena .....	26,700,697	79,532.77	58,627.35
St. James .....	2,813	.....	4.43
St. John .....	.....	.....	.....
St. Landry .....	8,561,647	9,071.20	6,069.39
St. Martin .....	704,342	75.82	470.79
St. Mary .....	1,186,128	31.37	745.96
St. Tammany .....	20,689,367	44,080.55	40,872.33
Tangipahoa .....	33,680,599	77,647.06	67,951.19
Tensas .....	13,538,944	66,462.02	14,551.95
Terrebonne .....	1,415,077	21.90	910.47
Union .....	55,739,415	218,271.41	126,559.04
Vermilion .....	55,001	152.63	107.70
Vernon .....	31,684,921	226,076.96	97,848.58
Washington .....	42,687,229	76,221.16	82,508.86
Webster .....	13,525,576	76,191.33	34,881.43
West Baton Rouge .....	1,025,752	3,027.29	949.68
West Carroll .....	356,763	916.14	394.30
West Feliciana .....	11,434,615	18,169.71	12,935.18
Winn .....	103,173,349	157,414.98	186,639.20
<b>TOTAL SEVERANCE*</b> .....	<b>1,122,686,087</b>	<b>3,657,406.72</b>	<b>\$2,355,504.31</b>

\*Above figures include timber conservation contracts.

TIMBER SEVERED BY SPECIES AND PARISH—1973

(Sawtimber—Board Feet)

Parish	Cypress	Oak	Ash	Pine	Gum	Cottonwood & Willow	Other Hardwoods	Pulpwood Pine	Pulpwood Hardwood
Acadia	2,572	698,081	5,015	4,260,397	157,693		16,574	10,631.92	424.24
Allen	3,391	2,231,716	20,231	29,394,406	1,458,389		2,414,813	94,711.33	6,936.27
Ascension		122,737	1,523	290,979	47,486		30,085	11.28	2,028.94
Assumption				9,487				35.05	2,151.59
Avoyelles	101,486	1,435,658	116,061	662,093	262,561	313,713	828,775	6,626.96	9,123.95
Beauregard	130	1,991,248	2,677	29,905,160	346,032		1,295,687	277,307.57	5,037.07
Bienville	577	3,075,996	2,615	35,068,735	1,002,330		112,100	175,459.70	24,797.12
Bossier		1,100,100		16,102,559	274,415		1,246,709	45,606.12	30,404.72
Caddo		1,673,140		4,779,708	89,862		269,035	31,486.11	14,813.29
Calcasieu	1,845	401,786	2,310	18,573,160	77,193		987,897	49,056.41	263.34
Caldwell	10,945	2,641,961	8,396	25,971,256	689,951	3,433	749,108	35,343.44	22,089.36
Cameron									
Catahoula	66,914	1,262,306	181,351	12,175,142	357,138	35,516	1,961,196	15,922.26	33,298.73
Claiborne		1,716,835		14,470,362	368,271		198,639	96,679.99	11,612.20
Concordia	123,814	1,234,501	919,700		1,200,797	2,191,384	3,526,069	6.19	22,722.06
DeSoto	314	2,085,250	972	24,820,020	509,190		425,705	99,588.00	19,085.91
East Baton Rouge	27,347	1,239,862	66,791	2,662,171	448,838	56,736	520,119	931.54	4,267.34
East Carroll	4,875	470,211	9,237	2,490	185,665	2,399,870	1,146,211	152.45	22,765.98
East Feliciana	6,447	1,343,959	24,730	14,296,317	619,570	2,611	2,088,191	19,770.29	7,620.49
Evangeline	3,412	557,906	14,451	9,105,744	225,767		366,779	18,022.96	3,027.13
Franklin	60,076	988,114	10,339	110,757	495,816	31,652	574,530	186.65	2,784.39
Grant	200,045	1,052,660	810	36,490,386	139,640		313,160	91,879.20	18,723.06
Iberia					434,096				8.02
Iberville	339,163	2,630,096	1,230,465		1,581,068	509,322	2,525,174	29.22	7,418.16
Jackson		5,250,558	726	34,513,259	940,306		552,001	81,640.01	27,372.71
Jefferson				45,423					6.47
Jefferson Davis		19,097		2,055,388	8,435		9,883	11,675.19	806.03
Lafayette									
Lafourche	106,354	113,909	42,805		8,875	10,795	73,262		4.09
LaSalle	54,997	1,963,633	18,267	30,344,744	922,948		716,891	122,337.80	35,665.94
Lincoln	2,027	2,680,048	221	15,146,715	994,481		236,688	80,275.15	13,263.77
Livingston	110,062	2,341,725	88,063	61,645,779	1,442,167	4,496	1,037,435	63,929.84	24,275.18
Madison	75,227	5,052,212	1,256,891	9,319	2,670,440	1,119,414	5,140,821	36.50	30,467.94
Morehouse	16,168	194,468		25,774,702	43,869		517	40,181.13	19,217.67
Natchitoches		3,281,607	2,036	48,357,795	2,173,201		906,130	96,003.00	22,652.93
Orleans								8.36	
Ouachita	5,107	2,228,060	7,914	13,052,843	434,419	756	1,005,483	39,732.87	34,687.68
Plaquemine									
Pointe Coupee	212,229	5,522,958	650,665		4,154,337	616,607	3,070,056	133.21	23,507.52
Rapides	525,070	1,055,824	21,441	33,353,162	1,534,158	16,352	911,418	176,450.81	34,538.33
Red River		402,980	147	10,212,806	25,106		705	41,124.81	8,269.26
Richland	41,428	2,348,546	217,430	305,339	774,886	32,466	1,673,521	73.53	4,834.76
Sabine		2,902,297	15,129	54,834,632	800,884	220	3,190,151	203,120.26	21,884.76
St. Bernard								16.91	
St. Charles									
St. Helena	1,466	299,585	371	25,613,990	50,751	108	734,426	70,169.76	9,363.01
St. James				2,813					
St. John									
St. Landry	48,223	5,644,754	241,800	249,175	1,295,178	40,297	1,042,220	412.25	8,658.95
St. Martin	56,261	37,706	39,800		32,638	449,367	88,570	41.18	34.64
St. Mary	73,218	111,970		62,306	251,958		686,676	31.37	
St. Tammany	1,702	734,468	22,244	18,967,232	541,929	224	421,568	41,243.69	2,836.86
Tangipahoa	2,689	2,350,033	104	31,079,006	119,981		128,786	66,539.01	11,108.05
Tensas	176,477	4,402,445	353,865		2,029,956	1,624,084	4,952,117	75.66	66,386.36
Terrebonne	632,691	147,645	128,148	24,564	239,642		242,387	15.62	6.28
Union	7,351	3,135,796		50,432,637	1,575,715		587,916	161,969.57	56,301.84
Vermilion				53,367	1,517		117	54.32	98.31
Vernon	225	1,656,618	3,398	27,449,635	605,048	320	1,969,677	215,352.22	10,724.74
Washington		1,394,687	3,152	40,741,406	121,285		426,699	68,217.13	8,004.03
Webster	600	1,084,168		11,850,334	221,858		368,616	55,702.67	20,488.66
West Baton Rouge	15,155	271,520	49,405	41,785	140,216	35,939	471,732	117.59	2,909.70
West Carroll	14,670	165,804	1,772	79,865	54,325	148	40,179	59.36	856.78
West Feliciana	24,246	3,064,047	157,471	4,218,697	1,113,552	602,744	2,253,858	2,371.40	15,798.31
Winn		2,192,434	10,084	98,077,637	814,078		2,079,116	97,867.79	59,547.19
TOTAL SEVERANCE*	3,156,996	92,005,725	5,951,023	917,747,684	37,109,907	10,098,574	56,616,178	2,811,424.61	845,982.11

\*Above figures include timber conservation contracts.

ESTIMATED STUMPAGE VALUE OF SEVERED TIMBER—1973

Landowner Income From Sale of Timber

Parish	Cypress \$30	Oak \$25	Ash \$30	Pine \$70	Gum \$25	Cottonwood & Willow \$30	Other Hardwoods \$25	Pulpwood Pine \$4.75	Pulpwood Hardwood \$2.00	Total Stumpage Value
Acadia	77	17,452	150	298,228	3,942		414	50,502	848	371,613
Allen	102	55,793	607	2,057,608	36,460		60,370	449,879	13,873	2,674,692
Ascension		3,068	46	20,369	1,187		752	54	4,058	29,534
Assumption				664				166	4,303	5,133
Avoyelles	3,045	35,891	3,482	46,347	6,564	9,411	20,719	31,478	18,248	175,185
Beauregard	4	49,781	80	2,093,361	8,651		32,392	1,317,211	10,074	3,511,554
Bienville	17	76,900	78	2,454,811	25,058		2,803	833,434	49,594	3,442,695
Bossier		27,503		1,127,179	6,860		31,168	216,629	60,809	1,470,148
Caddo		41,829		334,580	2,247		6,726	149,559	29,627	564,568
Calcasieu	55	10,445	69	1,300,121	1,930		24,697	233,018	527	1,570,462
Caldwell	328	66,049	252	1,817,988	17,249	103	18,728	167,881	44,179	2,132,757
Cameron										
Catahoula	2,007	31,558	5,441	852,260	8,928	1,065	49,030	75,631	66,597	1,092,517
Claiborne		42,921		1,012,925	9,207		4,966	459,230	23,224	1,552,473
Concordia	3,714	30,863	27,591		30,020	65,742	88,152	29	45,444	291,555
DeSoto	9	52,131	29	1,737,401	12,730		10,643	473,043	38,172	2,324,158
East Baton Rouge	820	30,997	2,004	186,352	11,221	1,702	13,003	4,425	8,535	259,059
East Carroll	146	11,755	277	174	4,642	71,996	28,655	724	45,532	163,901
East Feliciana	193	33,599	742	1,000,742	15,489	78	52,205	93,909	15,241	1,212,198
Evangeline	102	13,948	434	637,402	5,644		9,169	85,609	6,054	758,362
Franklin	1,802	24,703	310	7,753	12,395	950	14,363	887	5,569	68,732
Grant	6,001	26,317	24	2,554,327	3,491		7,829	436,426	37,446	3,071,861
Iberia					10,852				16	10,868
Iberville	10,175	65,752	36,914		39,527	15,280	63,129	139	14,836	245,752
Jackson		131,264	22	2,415,928	23,508		13,800	387,790	54,745	3,027,057
Jefferson				3,180					13	3,193
Jefferson Davis		477		143,877	211		247	55,457	1,612	201,881
Lafayette										
Lafourche	3,191	2,848	1,284		222	324	1,832		8	9,709
LaSalle	1,650	49,091	548	2,124,132	23,074		17,922	581,105	71,332	2,868,854
Lincoln	61	67,001	7	1,060,270	24,862		5,917	381,307	26,528	1,565,957
Livingston	3,302	58,543	2,642	4,315,205	36,054	135	25,936	327,417	48,550	4,817,783
Madison	2,257	126,305	37,707	652	66,761	33,582	128,521	173	60,936	456,894
Morehouse	485	4,862	61	1,804,229	1,097		13	190,860	38,435	2,039,981
Natchitoches		82,040		3,385,046	54,330		22,653	456,014	45,306	4,045,450
Orleans								40		40
Ouachita	153	55,702	237	913,699	10,860	23	25,137	188,731	69,375	1,263,917
Plaquemines										
Pointe Coupee	6,367	138,074	19,520		103,858	18,498	76,751	633	47,015	410,716
Rapides	15,752	26,395	643	2,334,721	38,354	491	22,785	838,141	69,077	3,346,359
Red River		10,075	4	714,896	628		18	195,343	16,539	937,503
Richland	1,243	58,714	6,523	21,374	19,372	974	41,838	349	9,670	160,057
Sabine		72,557	454	3,838,424	20,022	7	79,754	964,821	43,770	5,019,809
St. Bernard								80		80
St. Charles										
St. Helena	44	7,490	11	1,792,979	1,269	3	18,361	333,306	18,726	2,172,189
St. James				197						197
St. John										
St. Landry	1,447	141,119	7,254	17,442	32,379	1,209	26,056	1,958	17,318	246,182
St. Martin	1,688	943	1,194		816	13,481	2,214	196	69	20,601
St. Mary	2,197	2,799		4,361	6,299		17,167	149		32,972
St. Tammany	51	18,362	667	1,327,706	13,548	7	10,539	195,908	5,674	1,572,462
Tangipahoa	81	58,751	3	2,175,530	3,000		3,220	316,060	22,216	2,578,861
Tensas	5,294	110,061	10,616		50,749	48,723	123,803	359	132,773	482,378
Terrebonne	18,981	3,691	3,844	1,719	5,991		6,060	74	13	40,373
Union	221	78,395		3,530,285	39,393		14,698	769,355	112,604	4,544,951
Vermilion				3,736	38		3	258	197	4,232
Vernon	7	41,415	102	1,921,474	15,126	10	49,242	1,022,923	21,450	3,071,749
Washington		34,867	95	2,851,898	3,032		10,667	324,031	16,008	3,240,598
Webster	18	27,104		829,523	5,546		9,215	264,588	40,977	1,176,971
West Baton Rouge	455	6,788	1,482	2,925	3,505	1,078	11,793	559	5,819	34,404
West Carroll	440	4,145	53	5,591	1,358	4	1,004	282	1,714	14,591
West Feliciana	727	76,601	4,724	295,309	27,839	18,082	56,346	11,264	31,597	522,489
Winn		54,811	303	6,865,435	20,352		51,978	464,872	119,094	7,576,845
TOTAL	\$94,709	\$2,300,145	\$178,530	\$64,242,335	\$927,747	\$302,958	\$1,415,403	\$13,354,266	\$1,691,966	\$84,508,059

\*Stumpage valuations determined by the Louisiana Forestry Commission and the Louisiana Tax Commission.

1974  
TIMBER AND PULPWOOD PRODUCTION

In Louisiana

Released by

Louisiana Forestry Commission

JAMES E. MIXON, *State Forester*

Published April 1975

This report consists of total forest products severed and tax receipts by parish (county) and species plus estimated stumpage values. Calculations were based on annual compilations by the Louisiana State Department of Revenue.

Separate listing of severance and tax receipts under timber conservation contracts has been discontinued. Most of the contracts initiated forty years ago to stimulate reforestation have expired and those remaining no longer represent a significant volume of severance.

Summary

	<u>Sawtimber</u> <u>(Bd. Ft.)</u>	<u>Pulpwood</u> <u>(Cords)</u>	<u>Tax</u>
1974 .....	1,193,543,345	3,754,240.27	\$3,019,673.25
1973 .....	1,122,686,087	3,657,406.72	\$2,355,504.31
1972 .....	1,211,785,987	3,469,386.10	\$2,188,248.04
1971 .....	1,121,152,851	3,155,320.95	\$1,732,216.24
1970 .....	1,057,819,035	3,215,240.20	\$1,557,301.78
1969 .....	1,166,686,392	2,762,248.82	\$1,427,450.26

Published by the  
LOUISIANA FORESTRY COMMISSION  
P. O. Box 1628  
Baton Rouge, Louisiana 70821

## TIMBER SEVERED & TAX RECEIPTS—1974

Parish	Sawtimber (Board Feet Doyle Scale)	Pine & Hardwood Pulpwood (Standard Cords)	Total Tax
Acadia .....	3,935,505	11,449.32	\$ 9,165.51
Allen .....	45,363,172	112,103.00	153,228.39
Ascension .....	214,607	3,838.06	700.31
Assumption .....	643,788	1,147.01	603.24
Avoyelles .....	5,699,825	22,316.16	8,911.02
Beauregard .....	42,589,959	265,753.50	150,676.59
Bienville .....	34,711,851	194,019.26	114,673.23
Bossier .....	19,999,597	94,396.64	57,837.90
Caddo .....	6,223,865	56,548.47	23,726.39
Calcasieu .....	16,190,230	39,055.27	40,861.31
Caldwell .....	31,794,282	68,997.19	69,471.82
Cameron .....	0	18.44	1.92
Catahoula .....	14,488,178	47,006.90	29,036.30
Claiborne .....	13,694,349	114,519.36	55,071.94
Concordia .....	17,317,716	108,035.10	25,298.79
DeSoto .....	27,546,695	153,345.89	86,819.15
East Baton Rouge .....	5,033,885	4,172.29	7,835.59
East Carroll .....	7,123,229	32,775.85	9,338.29
East Feliciana .....	16,601,396	48,202.94	39,024.81
Evangeline .....	9,316,515	23,348.79	22,189.01
Franklin .....	3,708,995	4,011.34	4,616.45
Grant .....	35,491,388	107,753.52	94,841.06
Iberia .....	0	23.46	4.98
Iberville .....	6,798,814	1,381.21	6,225.95
Jackson .....	52,536,476	105,791.59	120,510.59
Jefferson .....	30,191	6.60	27.26
Jeff Davis .....	4,612,136	11,728.38	10,891.09
Lafayette .....	0	25.92	5.96
LaFourche .....	1,599,106	0.0	1,320.21
LaSalle .....	48,279,374	137,221.43	123,160.60
Lincoln .....	11,894,199	109,562.96	49,162.40
Livingston .....	81,025,035	99,691.46	177,494.15
Madison .....	12,068,162	23,413.38	12,848.05
Morehouse .....	21,212,858	52,767.44	53,822.31
Natchitoches .....	60,606,193	184,653.43	150,331.97
Orleans .....	94,616	27.06	141.18
Ouachita .....	14,618,963	53,789.84	36,394.00
Plaquemines .....	0	10.65	1.98
Pointe Coupee .....	18,191,697	41,406.37	19,089.32
Rapides .....	42,547,157	185,749.37	128,956.32
Red River .....	4,444,914	47,596.69	19,572.43
Richland .....	3,637,170	8,881.41	4,013.38
Sabine .....	67,334,985	195,124.43	177,248.77
St. Bernard .....	0	0.0	0.0
St. Charles .....	66,403	0.0	53.24
St. Helena .....	25,345,053	60,142.93	63,975.97
St. James .....	142,773	883.52	248.13
St. John .....	235,502	10.06	190.39
St. Landry .....	9,935,600	10,468.50	11,095.77
St. Martin .....	3,060,310	42.70	3,185.97
St. Mary .....	1,704,307	39.17	1,848.65
St. Tammany .....	27,883,933	38,166.40	63,454.14
Tangipahoa .....	28,574,007	85,713.29	75,604.81
Tensas .....	11,839,863	49,386.02	14,367.12
Terrebonne .....	1,221,550	28.99	897.99
Union .....	62,033,747	200,825.59	163,306.67
Vermilion .....	0	66.69	11.93
Vernon .....	42,551,106	209,456.65	136,079.15
Washington .....	47,396,166	59,756.30	106,123.26
Webster .....	16,707,631	76,936.54	51,057.76
West Baton Rouge .....	1,650,127	2,949.56	1,707.25
West Carroll .....	330,223	861.47	359.74
West Feliciana .....	11,009,229	13,560.75	16,309.61
Winn .....	92,634,742	168,277.76	209,643.78
<b>TOTAL SEVERANCE*</b> .....	<b>1,193,543,345</b>	<b>3,754,240.27</b>	<b>\$3,019,673.25</b>

\* Above figures include timber conservation contracts.

## TIMBER SEVERED BY SPECIES AND PARISH—1974

(Sawtimber—Board Feet, Doyle Scale; Pulpwood—Standard Cords)

Parish	Cypress	Oak	Ash	Pine	Gum	Cottonwood & Willow	Other Hardwoods	Pulpwood Pine	Pulpwood Hardwood
Acadia	21,324	1,172,143	10,844	2,352,413	265,109	0	113,672	10,655.79	793.53
Allen	6,671	3,725,275	19,368	37,037,557	3,116,304	0	1,457,997	100,274.29	11,828.71
Ascension	712	39,537	252	109,238	7,111	192	57,565	12.54	3,825.52
Assumption	460,476	77,332	0	0	68,304	16,231	21,445	148.79	998.22
Avoyelles	148,233	1,615,152	193,488	622,720	362,163	848,566	1,909,503	6,567.54	15,748.62
Beauregard	9,951	2,571,700	765	33,446,445	208,706	0	6,352,392	256,053.79	9,699.71
Bienville	0	3,481,705	0	30,302,043	873,889	0	54,214	162,403.57	31,615.69
Bossier	24,621	1,994,334	0	16,540,062	597,126	0	843,454	64,857.62	29,539.02
Caddo	0	766,524	0	4,923,982	432,558	68,877	31,924	37,292.70	19,255.77
Calcasieu	3,027	1,041,863	1,020	12,979,446	264,877	0	1,899,997	38,225.82	829.45
Caldwell	7,014	4,458,609	4,380	26,095,592	862,467	0	366,220	28,346.08	40,651.11
Cameron	0	0	0	0	0	0	0	0.37	18.07
Catahoula	62,895	2,455,100	170,025	9,393,133	510,287	9,293	1,887,445	7,087.97	39,918.93
Claiborne	0	816,804	269	12,648,930	177,406	0	50,940	91,728.83	22,790.53
Concordia	375,468	4,712,591	1,564,160	1,100	1,529,568	1,572,077	7,562,752	13.31	108,021.79
DeSoto	0	1,866,744	260	24,365,897	356,748	0	957,046	126,451.03	26,894.86
East Baton Rouge	835	1,628,143	33,190	2,574,223	278,085	20,473	498,936	1,142.14	3,030.15
East Carroll	40,436	1,414,585	159,089	0	455,494	3,172,151	1,881,474	25.53	32,750.32
East Feliciana	948	1,561,357	19,426	12,824,232	349,447	283	1,845,703	34,160.08	14,042.86
Evangeline	4,426	1,041,412	53,744	7,308,649	367,205	20,323	520,756	18,351.54	4,997.25
Franklin	55,369	1,170,359	20,458	1,030,782	892,112	3,184	536,731	319.25	3,692.09
Grant	284,801	1,974,194	6,200	32,250,815	621,832	8,729	344,817	86,622.28	21,131.24
Iberia	0	0	0	0	0	0	0	14.05	9.41
Iberville	669,696	1,120,322	1,180,699	0	861,139	1,741,735	1,225,223	48.21	1,333.00
Jackson	18,073	6,393,657	3,033	44,077,368	1,258,888	0	785,457	74,761.07	31,030.52
Jefferson	18,334	6,334	0	266	49	0	5,208	6.60	0.0
Jeff Davis	9,350	581,992	2,639	3,595,882	234,647	0	187,671	8,721.21	3,007.17
Lafayette	0	0	0	0	0	0	0	17.97	7.95
LaFourche	319,159	207,936	172,153	0	736,936	0	162,922	0.0	0.0
LaSalle	31,510	4,882,028	27,137	41,852,638	1,011,120	2,322	472,619	96,146.36	41,075.07
Lincoln	64	1,910,081	587	9,408,262	535,475	0	39,730	91,639.11	17,923.85
Livingston	164,528	2,831,220	112,578	73,556,331	1,299,281	482	3,060,615	67,334.23	32,357.23
Madison	64,586	4,091,973	1,157,828	0	2,839,123	732,705	3,181,947	23.99	28,889.39
Morehouse	0	571,323	875	20,560,385	44,040	596	35,639	33,996.02	18,771.42
Natchitoches	14,169	5,547,540	3,585	49,878,019	3,034,641	9,187	2,119,052	165,313.21	19,340.22
Orleans	0	0	94,616	0	0	0	0	14.46	12.60
Ouachita	15,581	2,401,662	6,020	11,149,167	249,887	2,133	794,513	30,499.07	23,290.77
Plaquemines	0	0	0	0	0	0	0	4.86	5.79
Pointe Coupee	162,090	5,951,599	998,535	0	5,848,651	1,455,744	3,775,078	30.47	41,375.90
Rapides	726,472	3,071,318	50,114	35,064,011	1,906,054	70,328	1,658,860	155,156.15	30,593.22
Red River	0	646,500	0	3,723,968	12,680	0	61,766	35,771.40	11,825.29
Richland	32,010	2,035,988	60,474	141,865	346,973	6,490	1,013,370	241.27	8,640.14
Sabine	0	2,478,807	2,333	58,063,618	2,588,642	0	4,201,585	175,140.25	19,984.18
St. Bernard	0	0	0	0	0	0	0	0.0	0.0
St. Charles	0	1,971	0	0	43,866	8,374	12,192	0.0	0.0
St. Helena	21,316	1,444,766	0	23,039,365	244,388	0	595,218	50,122.11	10,020.82
St. James	23,222	5,165	16,243	0	86,814	959	16,365	216.82	666.70
St. John	52,367	2,124	2,654	0	2,555	74,193	101,609	0.0	10.06
St. Landry	610,399	4,091,894	712,750	1,085,877	1,226,103	615,047	1,593,530	2,467.18	8,001.32
St. Martin	63,058	8,643	35,561	346,242	31,686	2,538,671	36,449	34.09	8.61
St. Mary	0	4,880	0	428,544	236,833	0	1,034,050	21.29	17.88
St. Tammany	16,881	394,479	77,864	25,219,986	879,979	144	1,294,600	35,131.29	3,035.11
Tangipahoa	5,101	2,285,905	36	25,541,988	31,009	0	709,968	67,458.54	18,254.75
Tensas	170,942	4,522,964	380,463	0	3,128,992	331,034	3,305,468	118.65	49,267.37
Terrebonne	787,074	96,901	32,140	0	102,428	0	203,007	25.18	3.81
Union	3,295	4,494,904	207	54,971,943	1,462,158	0	1,101,240	140,167.63	60,657.96
Vermilion	0	0	0	0	0	0	0	28.06	38.63
Vernon	22,715	1,865,210	4,060	35,822,081	797,941	0	4,039,099	196,083.03	13,373.62
Washington	9,942	2,238,728	13,540	42,403,675	128,148	0	2,602,133	54,660.55	5,095.75
Webster	0	1,135,743	0	14,808,300	187,145	0	576,443	63,690.20	13,246.34
West Baton Rouge	117,350	336,700	162,977	0	197,447	293,718	541,935	5.53	2,944.03
West Carroll	13,644	246,183	715	7,552	11,311	975	49,843	0.0	861.47
West Feliciana	10,568	3,263,158	243,627	3,084,152	1,095,778	220,947	3,090,999	6,644.32	6,916.43
Winn	95,532	7,228,721	28,751	80,265,215	3,816,475	0	1,200,048	106,501.47	61,776.29
<b>TOTAL SEVERENCE</b>	<b>5,776,191</b>	<b>117,984,782</b>	<b>7,841,737</b>	<b>924,903,959</b>	<b>49,116,080</b>	<b>13,846,163</b>	<b>74,074,433</b>	<b>2,728,996.76</b>	<b>1,025,243.51</b>



# ESTIMATED STUMPAGE VALUE OF SEVERED TIMBER—1974

*Landowner Income From Sale of Timber\**

Parish	Cypress \$30.00	Oak \$35.00	Ash \$60.00	Pine \$90.00	Gum \$35.00	Cottonwood & Willow \$40.00	Other Hardwoods \$35.00	Pine Pulpwood \$5.75	Hardwood Pulpwood \$2.00	Total Stumpage Value
Acadia	640	41,025	651	211,717	9,279	0	3,979	61,271	1,587	330,148
Allen	200	130,385	1,162	3,333,380	109,071	0	51,030	576,577	23,657	4,225,462
Ascension	21	1,384	15	9,831	249	8	2,015	72	7,651	21,246
Assumption	13,814	2,707	0	0	2,391	649	751	856	1,996	23,163
Avoyelles	4,447	56,530	11,609	56,045	12,676	33,943	66,833	37,763	31,497	311,343
Beauregard	299	90,010	46	3,010,180	7,305	0	222,334	1,472,309	19,399	4,821,881
Bienville	0	121,860	0	2,727,184	30,586	0	1,897	933,821	63,231	3,878,579
Bossier	739	69,802	0	1,488,606	20,899	0	29,521	372,931	59,078	2,041,575
Caddo	0	26,828	0	443,158	15,140	2,755	1,117	214,433	38,512	741,943
Calcasieu	91	36,465	61	1,168,150	9,271	0	66,500	219,798	1,659	1,501,995
Caldwell	210	156,051	263	2,348,603	30,186	0	12,818	162,990	81,302	2,792,424
Cameron	0	0	0	0	0	0	0	2	36	38
Catahoula	1,887	85,929	10,202	845,382	17,860	372	66,061	40,756	79,838	1,148,285
Clabornne	0	28,588	16	1,138,404	6,209	0	1,783	527,441	45,581	1,748,022
Concordia	11,264	164,941	93,850	99	53,535	62,883	264,696	77	216,044	867,388
DeSoto	0	65,336	16	2,192,931	12,486	0	33,497	727,093	53,790	3,085,148
East Baton Rouge	25	56,985	1,991	231,680	9,733	819	17,463	6,567	6,060	331,324
East Carroll	1,213	49,510	9,545	0	15,942	126,886	65,852	147	65,501	334,596
East Feliciana	28	54,647	1,166	1,154,181	12,231	11	64,600	196,420	28,086	1,511,370
Evangeline	133	36,449	3,225	657,778	12,852	813	18,226	105,521	9,994	844,993
Franklin	1,661	40,963	1,227	92,770	31,224	127	18,786	1,836	7,384	195,978
Grant	8,544	69,097	372	2,902,573	21,764	349	12,069	498,078	42,262	3,555,109
Iberia	0	0	0	0	0	0	0	81	19	100
Iberville	20,091	39,211	70,842	0	30,140	69,669	42,883	277	2,666	275,779
Jackson	542	223,778	182	3,966,963	44,061	0	27,491	429,876	62,061	4,754,955
Jefferson	550	222	0	24	2	0	182	38	0	1,018
Jeff Davis	279	20,370	158	323,629	8,213	0	6,568	50,147	6,014	415,379
Lafayette	0	0	0	0	0	0	0	103	16	119
Lafourche	9,575	7,278	10,329	0	25,793	0	5,702	0	0	58,677
LaSalle	945	170,871	1,628	3,766,737	35,389	93	16,542	552,842	82,150	4,627,197
Lincoln	2	66,853	35	846,744	18,742	0	1,391	526,925	35,848	1,496,538
Livingston	4,936	99,093	6,755	6,620,070	45,475	19	107,122	387,172	64,714	7,335,355
Madison	1,938	143,219	69,470	0	99,369	29,308	111,368	138	56,779	511,589
Morehouse	0	19,996	53	1,850,435	1,541	24	1,247	195,477	37,543	2,106,316
Natchitoches	425	194,164	215	4,489,022	106,212	367	74,167	950,551	38,680	5,853,804
Orleans	0	0	5,677	0	0	0	0	83	25	5,785
Ouachita	467	84,058	361	1,003,425	8,746	85	27,808	175,370	46,582	1,346,902
Plaquemines	0	0	0	0	0	0	0	28	12	40
Pointe Coupee	4,863	208,306	59,912	0	204,703	58,230	132,128	175	82,752	751,068
Rapides	21,794	107,496	3,007	3,155,761	66,712	2,813	58,060	892,148	61,186	4,368,977
Red River	0	22,628	0	335,157	444	0	2,162	205,686	23,651	589,726
Richland	960	71,260	3,628	12,768	12,144	260	35,468	1,387	17,280	155,155
Sabine	0	86,758	140	5,225,726	90,602	0	147,055	1,007,056	39,968	6,597,307
St. Bernard	0	0	0	0	0	0	0	0	0	0
St. Charles	0	69	0	0	1,535	335	427	0	0	2,366
St. Helena	639	50,567	0	2,073,543	8,554	0	20,833	288,202	20,042	2,462,379
St. James	697	181	975	0	3,038	38	363	1,247	1,333	7,872
St. John	1,571	74	159	0	89	2,968	3,556	0	20	8,438
St. Landry	18,312	143,216	42,765	97,729	42,914	24,602	55,774	14,186	16,003	455,500
St. Martin	1,892	303	2,134	31,162	1,109	101,547	1,276	196	17	139,634
St. Mary	0	171	0	38,569	8,289	0	36,192	122	36	83,379
St. Tammany	506	13,807	4,672	2,269,799	30,799	6	45,311	202,005	6,070	2,572,975
Tangipahoa	153	80,907	2	2,298,779	1,085	0	24,849	387,887	36,509	2,829,271
Tensas	5,128	158,304	22,828	0	109,515	13,241	115,691	682	98,535	523,924
Terrebonne	23,612	3,392	1,928	0	3,585	0	7,105	145	8	39,775
Union	99	157,322	12	4,947,475	51,176	0	33,543	805,964	121,316	6,121,906
Vermilion	0	0	0	0	0	0	0	161	77	239
Vernon	681	65,282	244	3,223,987	27,928	0	141,368	1,127,477	26,747	4,613,716
Washington	298	78,355	812	3,816,331	4,485	0	91,075	314,298	10,191	4,315,846
Webster	0	39,751	0	1,332,747	6,550	0	20,176	366,219	26,493	1,791,935
West Baton Rouge	3,521	11,785	9,779	0	6,911	11,749	18,968	32	5,888	68,631
West Carroll	409	8,616	43	680	396	39	1,745	0	1,723	13,651
West Feliciana	317	114,211	14,618	277,574	38,352	8,838	108,185	38,205	13,833	614,132
Winn	2,866	253,005	1,725	7,223,869	133,577	0	42,002	612,383	123,553	8,392,980
<b>TOTAL</b>	<b>\$173,286</b>	<b>\$4,129,467</b>	<b>\$470,504</b>	<b>\$83,241,356</b>	<b>\$1,719,063</b>	<b>\$553,847</b>	<b>\$2,592,605</b>	<b>\$15,691,731</b>	<b>\$2,050,487</b>	<b>\$110,622,346</b>

\* Stumpage valuations determined by the Louisiana Forestry Commission and the Louisiana Tax Commission.

# 1975 TIMBER AND PULPWOOD PRODUCTION

## In Louisiana

*Released by*

### Louisiana Forestry Commission

JAMES E. MIXON, *State Forester*

*Published April 1976*

This report consists of total forest products severed and tax receipts by parish (county) and species plus estimated stumpage values. Calculations were based on annual compilations by the Louisiana State Department of Revenue.

Separate listing of severance and tax receipts under timber conservation contracts has been discontinued. Most of the contracts have expired and those remaining no longer represent a significant volume of severance.

## Summary

	Sawtimber (Bd. Ft.)	Pulpwood (Cords)	Tax
<b>1975</b> .....	<b>983,278,517</b>	<b>2,972,928.66</b>	<b>\$2,491,032.77</b>
1974 .....	1,193,543,345	3,754,240.27	\$3,019,673.25
1973 .....	1,122,686,087	3,657,406.72	\$2,355,504.31
1972 .....	1,211,785,987	3,469,386.10	\$2,188,248.04
1971 .....	1,121,152,851	3,155,320.95	\$1,732,216.24
1970 .....	1,057,819,035	3,215,240.20	\$1,557,301.78

*Published by*  
LOUISIANA FORESTRY COMMISSION  
P. O. Box 1628  
Baton Rouge, Louisiana 70821

## TIMBER SEVERED & TAX RECEIPTS—1975

Parish	Sawtimber (Board Feet Doyle Scale)	Pine & Hardwood Pulpwood (Standard Cords)	Total Tax
Acadia .....	4,431,222	7,687.95	\$ 9,553.81
Allen .....	29,462,432	61,990.73	90,173.03
Ascension .....	502,208	4,504.57	1,148.15
Assumption .....	81,425	995.72	218.47
Avoyelles .....	3,738,034	18,733.91	6,913.06
Beauregard .....	24,492,134	189,211.16	100,870.42
Bienville .....	26,973,463	172,305.59	97,618.62
Bossier .....	14,426,791	66,009.06	43,781.51
Caddo .....	4,311,425	33,126.48	16,729.04
Calcasieu .....	11,851,191	19,795.15	25,908.71
Caldwell .....	25,940,181	48,696.40	54,923.03
Cameron .....	—	19.72	6.41
Catahoula .....	6,583,428	35,481.51	16,452.24
Claiborne .....	11,933,395	102,902.65	50,241.58
Concordia .....	6,481,968	39,423.19	11,927.55
DeSoto .....	23,743,847	129,378.52	80,570.77
East Baton Rouge .....	2,375,439	4,068.62	4,762.07
East Carroll .....	7,010,499	13,841.99	9,345.33
East Feliciana .....	11,816,189	33,987.90	27,311.88
Evangeline .....	13,030,944	28,699.32	29,896.04
Franklin .....	1,391,097	4,401.19	2,139.32
Grant .....	28,042,585	89,503.51	73,826.86
Iberia .....	—	392.83	60.78
Iberville .....	9,503,976	601.08	9,237.21
Jackson .....	58,697,987	83,452.57	123,559.88
Jefferson .....	—	12.20	1.80
Jeff Davis .....	6,797,655	10,903.27	14,379.39
Lafayette .....	—	—	—
Lafourche .....	1,015,933	9.96	1,586.72
LaSalle .....	46,442,380	81,538.73	101,225.84
Lincoln .....	12,109,885	100,452.13	49,162.20
Livingston .....	76,579,637	79,285.20	155,116.91
Madison .....	9,987,293	20,360.54	11,959.12
Morehouse .....	20,639,517	44,859.35	46,206.93
Natchitoches .....	44,919,573	129,782.12	118,440.40
Orleans .....	—	—	—
Ouachita .....	12,908,784	59,694.58	35,922.39
Plaquemines .....	—	—	—
Pointe Coupee .....	5,971,576	14,797.42	9,131.49
Rapides .....	24,731,262	161,685.30	90,162.78
Red River .....	5,252,374	36,978.36	19,996.83
Richland .....	624,267	3,177.24	1,101.42
Sabine .....	59,508,694	151,445.01	153,586.74
St. Bernard .....	—	—	—
St. Charles .....	—	18.08	2.71
St. Helena .....	19,949,973	80,572.45	57,586.13
St. James .....	—	—	—
St. John .....	—	—	—
St. Landry .....	5,914,719	4,071.92	6,230.66
St. Martin .....	417,151	205.30	458.45
St. Mary .....	1,529,856	39.02	1,345.91
St. Tammany .....	11,975,799	30,959.07	30,636.67
Tangipahoa .....	25,578,882	63,571.24	62,996.43
Tensas .....	8,539,442	33,949.63	12,602.61
Terrebonne .....	955,751	—	815.29
Union .....	37,879,952	178,743.38	111,929.86
Vermilion .....	54,096	407.99	165.39
Vernon .....	43,329,247	209,281.10	141,306.04
Washington .....	32,649,114	63,442.68	77,430.65
Webster .....	14,719,877	52,964.03	40,705.79
West Baton Rouge .....	1,990,646	658.86	1,910.72
West Carroll .....	1,235,225	1,261.62	1,188.10
West Feliciana .....	15,018,209	18,171.98	23,418.10
Winn .....	107,229,888	150,417.58	225,146.53
<b>TOTAL SEVERANCE*</b> .....	<b>983,278,517</b>	<b>2,972,928.66</b>	<b>\$2,491,032.77</b>

\* Above figures include timber conservation contracts.

## TIMBER SEVERED BY SPECIES AND PARISH—1975

*(Sawtimber—Board Feet, Doyle Scale; Pulpwood—Standard Cords)*

Parish	Cypress	Oak	Ash	Pine	Gum	Cottonwood & Willow	Other Hardwoods	Pulpwood Pine	Pulpwood Hardwood
Acadia	11,067	582,819	10,353	3,695,196	20,078	—	111,709	6,241.37	1,446.58
Allen	3,777	2,420,926	25,220	24,443,077	1,908,527	—	660,905	51,705.48	10,285.25
Ascension	11,590	104,653	34,260	12,782	39,100	2,481	297,342	16.36	4,488.21
Assumption	—	39,034	—	—	8,569	6,214	27,608	10.26	985.46
Avoyelles	152,065	911,085	250,670	255,265	528,606	263,331	1,377,012	3,119.59	15,614.32
Beauregard	4,585	2,323,170	924	21,401,027	351,195	—	411,233	179,490.03	9,721.13
Bienville	117,984	2,028,690	—	23,925,688	860,456	—	40,645	150,288.45	22,017.14
Bossier	—	526,145	—	12,419,701	205,777	—	1,275,168	55,721.39	10,287.67
Caddo	—	61,883	—	3,793,363	340,638	—	115,541	25,626.24	7,500.24
Calcasieu	—	640,525	—	9,762,553	144,198	—	1,303,915	17,748.40	2,046.75
Caldwell	48,936	3,020,679	50,615	22,421,067	324,851	1,102	72,931	25,361.19	23,335.21
Cameron	—	—	—	—	—	—	—	19.72	—
Catahoula	52,631	1,296,202	99,995	3,944,985	294,048	1,060	894,507	10,113.55	25,367.96
Claiborne	11,840	1,248,679	2,177	10,257,965	347,531	—	65,203	85,519.67	17,382.98
Concordia	18,324	1,576,579	348,048	—	550,631	1,720,198	2,268,188	2.08	39,421.11
DeSoto	—	1,156,071	—	21,587,243	525,711	—	474,822	117,384.24	11,994.28
East Baton Rouge	3,879	305,093	12,352	1,828,525	117,141	432	108,017	2,333.91	1,734.71
East Carroll	6,098	510,455	81,588	—	235,739	3,847,805	2,328,814	18.81	13,823.18
East Feliciana	28,266	1,615,755	72,101	8,211,119	833,596	22,307	1,033,045	25,183.00	8,804.90
Evangeline	4,572	726,411	27,675	11,596,702	364,047	—	311,537	20,191.45	8,507.87
Franklin	33,011	664,361	42,618	253,411	129,037	892	267,767	439.08	3,962.11
Grant	60,330	1,627,545	2,009	25,466,323	262,435	3,803	620,140	68,477.06	21,026.45
Iberia	—	—	—	—	—	—	—	10.52	382.31
Iberville	353,142	2,389,371	1,150,569	—	1,610,997	1,946,795	2,053,102	21.82	579.26
Jackson	54,080	4,464,114	13,944	52,729,530	990,679	326	445,314	62,783.07	20,669.50
Jefferson	—	—	—	—	—	—	—	—	12.20
Jeff Davis	10,022	463,570	8,415	5,909,829	260,669	—	145,150	7,908.61	2,994.66
Lafayette	—	—	—	—	—	—	—	—	—
Lafourche	367,614	115,322	78,716	—	429,719	13,010	11,552	9.96	—
LaSalle	208,835	3,203,699	3,906	41,496,915	1,145,647	196	383,182	59,059.26	22,479.47
Lincoln	10,141	2,367,551	1,312	9,154,560	529,602	36	46,683	87,216.97	13,235.16
Livingston	57,674	2,079,185	22,009	71,741,431	800,524	—	1,878,814	57,916.51	21,368.69
Madison	65,950	3,457,700	722,270	4,100	2,020,233	624,639	3,092,401	38.50	20,322.04
Morehouse	56,168	1,051,166	1,672	19,324,915	57,682	2,217	145,697	20,794.46	24,064.89
Natchitoches	15,742	3,048,772	1,077	38,222,599	1,797,778	—	1,833,605	119,383.90	10,398.22
Orleans	—	—	—	—	—	—	—	—	—
Ouachita	29,036	2,433,812	1,209	9,829,071	175,231	100	440,325	38,644.43	21,050.15
Plaquemines	—	—	—	—	—	—	—	—	—
Pointe Coupee	73,019	2,133,811	652,649	—	1,049,488	466,920	1,595,689	9.04	14,788.38
Rapides	143,793	1,420,487	37,417	21,513,453	1,101,547	30,300	484,265	132,746.22	28,939.08
Red River	1,139	116,779	—	5,068,536	65,920	—	—	29,329.62	7,648.74
Richland	24,178	314,623	2,996	61,120	112,530	11,702	97,118	189.86	2,987.38
Sabine	—	840,339	—	54,764,327	556,512	—	3,347,516	144,759.44	6,685.57
St. Bernard	—	—	—	—	—	—	—	—	—
St. Charles	—	—	—	—	—	—	—	—	18.08
St. Helena	4,746	955,803	2,713	18,104,263	183,091	—	699,357	66,688.42	13,884.03
St. James	—	—	—	—	—	—	—	—	—
St. John	—	—	—	—	—	—	—	—	—
St. Landry	328,725	2,699,867	386,690	245,167	688,221	854,775	711,274	381.54	3,690.38
St. Martin	8,204	244	296	—	—	408,258	149	40.23	165.07
St. Mary	—	135,052	—	41,906	579,571	—	773,327	33.74	5.28
St. Tammany	1,606	177,263	7,633	11,238,549	387,449	—	163,299	29,462.53	1,496.54
Tangipahoa	7,884	1,518,577	159	23,345,343	369,613	—	337,306	55,709.35	7,861.89
Tensas	83,688	2,972,228	147,553	146,441	1,963,275	1,038,302	2,187,955	76.90	33,872.73
Terrebonne	184,862	165,180	41,329	—	296,872	—	267,508	—	—
Union	119,572	3,922,989	393	32,012,456	1,128,048	—	696,494	119,599.12	59,144.26
Vermilion	29,733	—	—	—	24,363	—	—	353.33	54.66
Vernon	196	805,788	1,518	38,885,795	459,077	—	3,176,873	199,971.87	9,309.23
Washington	98,908	189,391	—	31,441,682	413,962	—	505,171	58,677.52	4,765.16
Webster	—	1,738,282	—	12,355,254	344,140	—	282,201	43,576.99	9,387.04
West Baton Rouge	44,890	399,294	136,988	—	464,566	13,866	931,042	—	658.86
West Carroll	286	984,086	1,902	—	134,857	2,822	111,272	65.22	1,196.40
West Feliciana	64,592	3,001,467	300,144	6,087,414	1,088,880	334,630	4,141,082	6,069.34	12,102.64
Winn	—	6,756,629	9,212	96,958,647	1,806,527	1,290	1,697,583	113,549.67	36,867.91
<b>TOTAL SEVERENCE</b>	<b>3,017,380</b>	<b>79,709,201</b>	<b>4,795,296</b>	<b>805,959,295</b>	<b>31,429,181</b>	<b>11,619,809</b>	<b>46,748,355</b>	<b>2,300,089.29</b>	<b>672,839.37</b>

**ESTIMATED STUMPAGE VALUE OF SEVERED TIMBER—1975**

*Landowner Income from Sale of Timber\**

Parish	Cypress \$35.00	Oak \$35.00	Ash \$70.00	Pine \$80.00	Gum \$35.00	Cottonwood & Willow \$45.00	Other Hardwoods \$40.00	Pine Pulpwood \$6.50	Hardwood Pulpwood \$3.00	Total Stumpage Value
Acadia	387	20,399	725	295,616	703	—	4,468	40,569	4,340	367,206
Allen	132	84,732	1,765	1,955,446	66,798	—	26,436	336,086	30,856	2,502,252
Ascension	406	3,663	2,398	1,023	1,369	112	11,894	106	13,465	34,434
Assumption	—	1,366	—	—	300	280	1,104	67	2,956	6,073
Avoyelles	5,322	31,888	17,547	20,421	18,501	11,850	55,080	20,277	46,843	227,730
Beauregard	160	81,311	65	1,712,082	12,292	—	16,449	1,166,685	29,163	3,018,208
Bienville	4,129	71,004	—	1,914,055	30,116	—	1,626	976,875	66,051	3,063,857
Bossier	—	18,415	—	993,576	7,202	—	51,007	362,189	30,863	1,463,252
Caddo	—	2,166	—	303,469	11,922	—	4,622	166,571	22,501	511,250
Calcasieu	—	22,418	—	781,004	5,047	—	52,157	115,365	6,140	982,131
Caldwell	1,713	105,724	3,543	1,793,685	11,370	50	2,917	164,848	70,006	2,153,855
Cameron	—	—	—	—	—	—	—	128	—	128
Catahoula	1,842	45,367	7,000	315,599	10,292	48	35,780	65,738	76,104	557,769
Claiborne	414	43,704	152	820,637	12,164	—	2,608	555,878	52,149	1,487,706
Concordia	641	55,180	24,363	—	19,272	77,409	90,728	14	118,263	385,870
DeSoto	—	40,462	—	1,726,979	18,400	—	18,993	762,998	35,983	2,603,815
East Baton Rouge	136	10,678	865	146,282	4,100	19	4,321	15,170	5,204	186,775
East Carroll	213	17,866	5,711	—	8,251	173,151	93,153	122	41,470	339,937
East Feliciana	989	56,551	5,047	656,890	29,176	1,004	41,322	163,689	26,415	981,083
Evangeline	160	25,424	1,937	927,736	12,742	—	12,461	131,244	25,524	1,137,229
Franklin	1,155	23,253	2,983	20,273	4,516	40	10,711	2,854	11,886	77,672
Grant	2,112	56,964	141	2,037,306	9,185	171	24,806	445,101	63,079	2,638,864
Iberia	—	—	—	—	—	—	—	68	1,147	1,215
Iberville	12,360	83,628	80,540	—	56,385	87,606	82,124	142	1,738	404,522
Jackson	1,893	156,244	976	4,218,362	34,674	15	17,813	408,090	62,008	4,900,075
Jefferson	—	—	—	—	—	—	—	—	37	37
Jeff Davis	351	16,225	589	472,786	9,123	—	5,806	51,406	8,984	565,270
Lafayette	—	—	—	—	—	—	—	—	—	—
Lafourche	12,866	4,036	5,510	—	15,040	585	462	65	—	38,565
LaSalle	7,309	112,129	273	3,319,753	40,098	9	15,327	383,885	67,438	3,946,223
Lincoln	355	82,864	92	732,365	18,536	2	1,867	566,910	39,705	1,442,697
Livingston	2,019	72,771	1,541	5,739,315	28,018	—	75,153	376,457	64,106	6,359,379
Madison	2,308	121,020	50,559	328	70,708	28,109	123,696	250	60,966	457,944
Morehouse	1,966	36,791	117	1,545,993	2,019	100	5,828	135,164	72,195	1,800,172
Natchitoches	551	106,707	75	3,057,808	62,922	—	73,344	775,995	31,195	4,108,598
Orleans	—	—	—	—	—	—	—	—	—	—
Ouachita	1,016	85,183	85	786,326	6,133	5	17,613	251,189	63,150	1,210,700
Plaquemines	—	—	—	—	—	—	—	—	—	—
Pointe Coupee	2,556	74,683	45,685	—	36,732	21,011	63,828	59	44,365	288,919
Rapides	5,033	49,717	2,619	1,721,076	38,554	1,364	19,371	862,850	86,817	2,787,401
Red River	40	4,087	—	405,483	2,307	—	—	190,643	22,946	625,506
Richland	846	11,012	210	4,890	3,939	527	3,885	1,234	8,962	35,503
Sabine	—	29,412	—	4,381,146	19,478	—	133,901	940,936	20,057	5,524,930
St. Bernard	—	—	—	—	—	—	—	—	—	—
St. Charles	—	—	—	—	—	—	—	—	54	54
St. Helena	166	33,453	190	1,448,341	6,408	—	27,974	433,475	41,653	1,991,660
St. James	—	—	—	—	—	—	—	—	—	—
St. John	—	—	—	—	—	—	—	—	—	—
St. Landry	11,505	94,495	27,068	19,613	24,088	38,465	28,451	2,480	11,071	257,237
St. Martin	287	9	21	—	—	18,372	6	261	495	19,451
St. Mary	—	4,727	—	3,352	20,285	—	30,933	219	16	59,533
St. Tammany	56	6,204	534	899,084	13,561	—	6,532	191,506	4,490	1,121,967
Tangipahoa	276	53,150	11	1,867,627	12,936	—	13,492	362,111	23,586	2,333,190
Tensas	2,929	104,028	10,329	11,715	68,715	46,724	87,518	500	101,618	434,076
Terrebonne	6,470	5,781	2,893	—	10,391	—	10,700	—	—	36,235
Union	4,185	137,305	28	2,560,996	39,482	—	27,860	777,394	177,433	3,724,682
Vermilion	1,041	—	—	—	853	—	—	2,297	164	4,354
Vernon	7	28,203	106	3,110,864	16,068	—	127,075	1,299,817	27,928	4,610,067
Washington	3,462	6,629	—	2,515,335	14,489	—	20,207	381,404	14,295	2,955,820
Webster	—	60,840	—	988,420	12,045	—	11,288	283,250	28,161	1,384,005
West Baton Rouge	1,571	13,975	9,589	—	16,260	624	37,242	—	1,977	81,238
West Carroll	10	34,443	133	—	4,720	127	4,451	424	3,589	47,897
West Feliciana	2,261	105,051	21,010	486,993	38,111	15,058	165,643	39,451	36,308	909,886
Winn	—	236,482	645	7,756,692	63,228	58	67,903	738,073	110,604	8,973,685
<b>TOTAL</b>	<b>\$105,608</b>	<b>\$2,789,822</b>	<b>\$335,671</b>	<b>\$64,476,744</b>	<b>\$1,100,021</b>	<b>\$522,891</b>	<b>\$1,869,934</b>	<b>\$14,950,580</b>	<b>\$2,018,518</b>	<b>\$88,169,790</b>

\* Stumpage valuations determined by Louisiana Forestry Commission and the Louisiana Tax Commission.

# 1976 TIMBER AND PULPWOOD PRODUCTION

## In Louisiana

*Released by*

### Louisiana Forestry Commission

DONALD L. McFATTER, *State Forester*

*Published April 1977*

This report consists of total forest products severed and tax receipts by parish (county) and species plus estimated stumpage values. Calculations were based on annual compilations by the Louisiana State Department of Revenue.

Separate listings of severance and tax receipts under timber conservation contracts has been discontinued. Most of the contracts have expired and those remaining no longer represent a significant volume of severance.

### Summary

	Sawtimber (Bd. Ft.)	Pulpwood (Cords)	Tax
<b>1976</b> .....	<b>1,289,946,270</b>	<b>3,337,119.85</b>	<b>\$3,288,735.12</b>
1975 .....	983,278,517	2,972,928.66	\$2,491,032.77
1974 .....	1,193,543,345	3,754,240.27	\$3,019,673.25
1973 .....	1,122,686,087	3,657,406.72	\$2,355,504.31
1972 .....	1,211,785,987	3,469,386.10	\$2,188,248.04
1971 .....	1,121,152,851	3,155,320.95	\$1,732,216.24

*Published by*  
LOUISIANA FORESTRY COMMISSION  
P. O. Box 1628  
Baton Rouge, Louisiana 70821

## TIMBER SEVERED & TAX RECEIPTS—1976

Parish	Sawtimber (Board Feet Doyle Scale)	Pine & Hardwood Pulpwood (Standard Cords)	Total Tax
Acadia .....	4,155,358	6,443.93	\$ 9,667.59
Allen .....	62,986,415	90,643.72	177,816.47
Ascension .....	197,474	2,832.48	598.79
Assumption .....	51,519	117.98	71.57
Avoyelles .....	6,898,262	17,133.81	9,473.38
Beauregard .....	45,566,586	160,959.63	130,379.32
Bienville .....	32,612,300	181,032.50	113,283.34
Bossier .....	21,278,115	96,961.46	68,656.82
Caddo .....	4,790,735	46,617.74	22,245.67
Calcasieu .....	20,941,680	23,507.15	51,270.72
Caldwell .....	32,295,268	55,110.97	71,361.55
Cameron .....	—	38.20	8.18
Catahoula .....	12,758,185	54,889.25	28,510.61
Claiborne .....	22,800,689	101,136.60	74,888.70
Concordia .....	7,327,961	51,310.22	13,979.70
DeSoto .....	36,479,832	150,825.17	114,954.69
East Baton Rouge .....	5,030,789	11,113.03	9,366.32
East Carroll .....	6,954,584	8,111.80	8,027.67
East Feliciana .....	19,423,375	43,959.10	48,136.51
Evangeline .....	20,434,548	29,392.74	47,510.82
Franklin .....	2,423,380	1,563.06	4,073.90
Grant .....	29,810,962	99,392.35	84,870.73
Iberia .....	—	390.19	58.51
Iberville .....	10,894,812	4,138.37	10,943.14
Jackson .....	76,673,391	103,943.08	167,543.45
Jefferson .....	—	1,313.41	449.44
Jeff Davis .....	9,743,488	18,222.34	22,567.30
Lafayette .....	—	10.37	1.56
Lafourche .....	2,497,137	278.03	2,203.71
LaSalle .....	44,791,579	112,808.65	115,926.21
Lincoln .....	9,771,819	108,878.57	50,933.10
Livingston .....	76,896,872	92,767.03	170,402.13
Madison .....	8,450,793	19,207.07	10,536.48
Morehouse .....	22,996,948	59,608.33	57,085.41
Natchitoches .....	38,713,440	156,371.16	123,547.24
Orleans .....	—	32.14	10.03
Ouachita .....	18,525,532	56,720.48	47,399.00
Plaquemines .....	—	1,049.09	157.37
Pointe Coupee .....	13,225,783	23,774.13	17,341.56
Rapides .....	37,339,040	182,127.77	125,531.21
Red River .....	9,693,752	46,053.09	31,285.68
Richland .....	5,024,133	5,601.20	5,164.78
Sabine .....	71,449,929	161,845.32	184,415.34
St. Bernard .....	—	1.99	0.70
St. Charles .....	—	8.58	1.29
St. Helena .....	25,091,417	67,856.37	67,581.55
St. James .....	975,633	152.43	992.55
St. John .....	—	7.25	1.96
St. Landry .....	9,189,049	8,865.88	9,706.19
St. Martin .....	1,918,164	33.30	1,958.95
St. Mary .....	1,729,390	38.28	1,879.80
St. Tammany .....	26,389,655	61,171.77	70,653.70
Tangipahoa .....	31,531,996	73,220.15	80,623.13
Tensas .....	14,405,114	44,998.39	19,945.93
Terrebonne .....	142,958	—	120.10
Union .....	42,233,244	167,180.30	121,287.80
Vermilion .....	10,260	122.63	43.37
Vernon .....	50,447,728	193,501.91	155,170.01
Washington .....	34,311,764	69,226.04	87,755.10
Webster .....	19,739,259	71,108.81	57,348.82
West Baton Rouge .....	247,292	2,946.98	667.96
West Carroll .....	1,664,802	593.64	1,422.77
West Feliciana .....	19,496,994	13,083.95	30,341.33
Winn .....	158,515,086	174,768.49	348,576.41
<b>TOTAL SEVERANCE*</b> .....	<b>1,289,946,270</b>	<b>3,337,119.85</b>	<b>\$3,288,735.12</b>

\*Above figures include timber conservation contracts.

## TIMBER SEVERED BY SPECIES AND PARISH—1976

(Sawtimber—Board Feet, Doyle Scale; Pulpwood—Standard Cords)

Parish	Cypress	Oak	Ash	Pine	Gum	Cottonwood & Willow	Other Hardwoods	Pulpwood Pine	Pulpwood Hardwood
Acadia	47,175	124,145	64	3,832,919	33,037	—	118,018	5,501.57	942.36
Allen	37,872	3,504,558	30,228	54,785,020	1,963,016	3,149	2,662,572	74,642.47	16,001.25
Ascension	19,680	20,694	12,495	—	40,127	—	104,478	—	2,832.48
Assumption	189	32,230	50	—	19,050	—	—	66.56	51.42
Avoyelles	154,285	3,156,646	341,287	266,365	1,032,386	162,785	1,784,508	3,827.14	13,306.67
Beauregard	23,064	5,999,353	40,609	35,660,084	713,066	—	3,130,410	148,979.16	11,980.47
Bienville	—	3,728,222	—	28,098,780	776,811	—	8,487	152,724.59	28,307.91
Bossier	—	1,409,166	—	18,172,733	392,916	—	1,303,300	83,716.73	13,244.73
Caddo	—	367,593	—	4,361,277	35,831	—	26,034	32,441.13	14,176.61
Calcasieu	7,119	1,531,899	818	18,118,175	579,194	—	704,475	21,876.82	1,630.33
Caldwell	31,305	2,976,691	5,011	28,199,531	513,463	1,754	567,513	27,995.60	27,115.37
Cameron	—	—	—	—	—	—	—	12.25	25.95
Catahoula	57,017	2,074,641	395,954	6,363,155	852,751	27,375	2,987,292	11,487.60	43,401.65
Claiborne	12,056	1,056,414	—	21,437,235	275,841	—	19,143	87,189.46	13,947.14
Concordia	81,040	3,266,344	362,514	—	778,436	222,273	2,617,354	95.77	51,214.45
DeSoto	—	1,688,954	—	32,116,202	394,140	—	2,280,536	135,929.61	14,895.56
East Baton Rouge	18,659	1,901,262	47,727	1,900,149	366,496	4,932	791,564	7,231.20	3,881.83
East Carroll	3,636	703,913	32,030	2,019	479,439	3,211,367	2,522,180	1.76	8,110.04
East Feliciana	—	1,431,755	12,886	16,929,068	336,800	—	712,866	35,430.01	8,529.09
Evangeline	462	612,919	20,644	18,964,959	344,082	1,724	489,758	28,058.15	1,334.59
Franklin	16,756	620,521	19,910	1,592,725	53,259	1,100	119,109	498.30	1,064.76
Grant	28,971	1,795,177	685	27,672,172	167,448	5,815	140,694	76,692.64	22,699.71
Iberia	—	—	—	—	—	—	—	—	390.19
Iberville	937,850	2,035,942	1,985,123	17,951	1,307,414	1,980,545	2,629,987	7.95	4,130.42
Jackson	42,815	8,856,976	1,983	66,505,769	1,081,705	—	184,143	82,974.27	20,968.81
Jefferson	—	—	—	—	—	—	—	1,262.19	51.22
Jeff Davis	3,253	363,125	4,262	8,306,209	239,444	—	827,195	13,611.66	4,610.68
Lafayette	—	—	—	—	—	—	—	—	10.37
Lafourche	435,922	492,752	247,216	—	1,183,790	47,891	89,566	33.88	244.15
LaSalle	153,042	2,576,609	9,599	40,686,940	1,194,221	1,255	169,913	89,757.10	23,051.55
Lincoln	5,394	1,787,623	175	7,593,718	375,892	—	9,017	91,555.47	17,323.10
Livingston	107,117	1,550,429	14,226	73,499,425	472,966	—	1,252,709	64,519.05	28,247.98
Madison	31,659	2,167,772	479,715	7,806	1,285,905	2,573,259	1,904,677	12.01	19,195.06
Morehouse	11,252	809,611	91,943	21,432,022	269,133	4,153	378,834	29,228.27	30,380.06
Natchitoches	—	3,277,624	775	31,938,122	2,140,458	—	1,356,461	146,139.01	10,232.15
Orleans	—	—	—	—	—	—	—	25.96	6.18
Ouachita	20,972	2,511,606	2,211	15,536,569	48,418	—	405,756	33,005.24	23,715.24
Plaquemines	—	—	—	—	—	—	—	—	1,049.09
Pointe Coupee	493,345	3,809,271	535,165	2,099,275	2,607,088	913,452	2,768,187	4.70	23,769.43
Rapides	155,630	2,145,642	34,070	33,435,263	673,917	3,746	890,772	148,734.07	33,393.70
Red River	—	584,944	—	8,901,747	174,172	—	32,889	33,607.89	12,445.20
Richland	38,435	3,747,400	125,656	150,272	297,196	4,379	660,795	368.94	5,232.26
Sabine	—	2,056,120	—	64,567,420	1,240,307	—	3,586,082	153,634.63	8,210.69
St. Bernard	—	—	—	—	—	—	—	1.99	—
St. Charles	—	—	—	—	—	—	—	—	8.58
St. Helena	—	1,017,770	282	23,628,559	85,798	—	359,008	54,847.71	13,008.66
St. James	186,287	153,351	196,142	21,615	97,334	31,066	289,838	—	152.43
St. John	—	—	—	—	—	—	—	—	7.25
St. Landry	420,510	4,286,071	925,159	—	1,137,788	569,508	1,850,013	25.24	8,840.64
St. Martin	52,305	5,406	26,759	—	311	1,819,569	13,814	12.70	20.60
St. Mary	—	4,360	—	310,680	—	—	1,414,350	17.87	20.41
St. Tammany	5,009	255,974	18,473	25,442,899	667,156	—	144	60,350.79	820.98
Tangipahoa	7,543	2,046,526	1,565	28,953,294	282,378	—	240,690	59,980.77	13,239.38
Tensas	155,705	5,313,305	645,249	1,588	3,198,247	948,579	4,142,441	56.32	44,942.07
Terrebonne	57,524	58,182	3,118	—	24,134	—	—	—	—
Union	17,917	4,382,151	151	35,038,389	1,925,340	—	869,296	116,421.67	50,758.63
Vermilion	—	—	—	—	—	—	10,260	78.63	44.00
Vernon	185	2,292,954	—	44,095,508	1,277,191	—	2,781,890	181,864.72	11,637.19
Washington	27,022	674,725	1,295	33,075,822	358,165	—	174,735	65,551.28	3,674.76
Webster	904	2,153,260	—	16,487,852	306,864	—	790,379	61,922.10	9,186.71
West Baton Rouge	4,696	46,661	15,402	—	37,900	8,042	134,591	5.35	2,941.63
West Carroll	80,805	1,234,942	1,240	—	281,311	—	66,504	28.06	565.58
West Feliciana	557,500	3,037,455	953,122	9,596,109	1,331,114	604,674	3,417,020	6,048.24	7,035.71
Winn	—	5,124,837	9,093	148,875,694	860,835	—	3,644,627	141,311.34	33,457.15
<b>TOTAL SEVERANCE</b>	<b>4,549,884</b>	<b>108,864,473</b>	<b>7,652,081</b>	<b>1,058,679,085</b>	<b>36,611,481</b>	<b>13,152,392</b>	<b>60,436,874</b>	<b>2,571,405.59</b>	<b>765,714.26</b>



# ESTIMATED STUMPAGE VALUE OF SEVERED TIMBER—1976

*Landowner Income from Sale of Timber\**

Parish	Cypress \$40.00	Oak \$35.00	Ash \$50.00	Pine \$85.00	Gum \$35.00	Cottonwood & Willow \$45.00	Other Hardwoods \$40.00	Pine Pulpwood \$7.00	Hardwood Pulpwood \$3.00	Total Stumpage Value
Acadia	1,887	4,345	3	325,798	1,156	—	4,721	38,511	2,827	379,248
Allen	1,515	122,660	1,511	4,656,727	68,706	142	106,503	522,497	48,004	5,528,264
Ascension	787	724	625	—	1,404	—	4,179	—	8,497	16,217
Assumption	8	1,128	3	—	667	—	—	466	154	2,425
Avoyelles	6,171	110,483	17,064	22,641	36,134	7,325	71,380	26,790	39,920	337,909
Beauregard	923	209,977	2,030	3,031,107	24,957	—	125,216	1,042,854	35,941	4,473,007
Bienville	—	130,488	—	2,388,396	27,188	—	339	1,069,072	84,924	3,700,408
Bossier	—	49,321	—	1,544,682	13,752	—	52,132	586,017	39,734	2,285,638
Caddo	—	12,866	—	370,709	1,254	—	1,041	227,088	42,530	655,487
Calcasieu	285	53,616	41	1,540,045	20,272	—	28,179	153,138	4,891	1,800,467
Caldwell	1,252	104,184	251	2,396,960	17,971	79	22,701	195,969	81,346	2,820,713
Cameron	—	—	—	—	—	—	—	86	78	164
Catahoula	2,281	72,612	19,798	540,868	29,846	1,232	119,492	80,413	130,205	996,747
Claiborne	482	36,974	—	1,822,165	9,654	—	766	610,326	41,841	2,522,209
Concordia	3,242	114,322	18,126	—	27,245	10,002	104,694	670	153,643	431,945
DeSoto	—	59,113	—	2,729,877	13,795	—	91,221	951,507	44,687	3,890,201
East Baton Rouge	746	66,544	2,386	161,513	12,827	222	31,663	50,618	11,645	338,164
East Carroll	145	24,637	1,602	172	16,780	144,512	100,887	12	24,330	313,077
East Feliciana	—	50,111	644	1,438,971	11,788	—	28,515	248,010	25,587	1,803,626
Evangeline	18	21,452	1,032	1,612,022	12,043	78	19,590	196,407	4,004	1,866,646
Franklin	670	21,718	996	135,382	1,864	50	4,764	3,488	3,194	172,126
Grant	1,159	62,831	34	2,352,135	5,861	262	5,628	536,848	68,099	3,032,857
Iberia	—	—	—	—	—	—	—	—	1,171	1,171
Iberville	37,514	71,258	99,256	1,526	45,759	89,125	105,199	56	12,391	462,084
Jackson	1,713	309,994	99	5,652,990	37,860	—	7,366	580,820	62,906	6,653,748
Jefferson	—	—	—	—	—	—	—	8,835	154	8,989
Jeff Davis	130	12,709	213	706,028	8,381	—	33,088	95,282	13,832	869,662
Lafayette	—	—	—	—	—	—	—	—	31	31
Lafourche	17,437	17,246	12,361	—	41,433	2,155	3,583	237	732	95,184
LaSalle	6,122	90,181	480	3,458,390	41,798	56	6,797	628,300	69,155	4,301,278
Lincoln	216	62,567	9	645,466	13,156	—	361	640,888	51,969	1,414,632
Livingston	4,285	54,265	711	6,247,451	16,554	—	50,108	451,633	84,744	6,909,751
Madison	1,266	75,872	23,986	664	45,007	115,797	76,187	84	57,585	396,447
Morehouse	450	28,336	4,597	1,821,722	9,420	187	15,153	204,598	91,140	2,175,603
Natchitoches	—	114,717	39	2,714,740	74,916	—	54,258	1,022,973	30,696	4,012,340
Orleans	—	—	—	—	—	—	—	182	19	200
Ouachita	839	87,906	111	1,320,608	1,695	—	16,230	231,037	71,146	1,729,571
Plaquemines	—	—	—	—	—	—	—	—	3,147	3,147
Pointe Coupee	19,734	133,324	26,758	178,438	91,248	41,105	110,727	33	71,308	672,677
Rapides	6,225	75,097	1,704	2,841,997	23,587	169	35,631	1,041,138	100,181	4,125,730
Red River	—	20,473	—	756,648	6,096	—	1,316	235,255	37,336	1,057,124
Richland	1,537	131,159	6,283	12,773	10,402	197	26,432	2,583	15,697	207,062
Sabine	—	71,964	—	5,488,231	43,411	—	143,443	1,075,442	24,632	6,847,123
St. Bernard	—	—	—	—	—	—	—	14	—	14
St. Charles	—	—	—	—	—	—	—	—	26	26
St. Helena	—	35,622	14	2,008,428	3,003	—	14,360	383,934	39,026	2,484,387
St. James	7,451	5,367	9,807	1,837	3,407	1,398	11,594	—	457	41,318
St. John	—	—	—	—	—	—	—	—	22	22
St. Landry	16,820	150,012	46,258	—	39,823	25,628	74,001	177	26,522	379,240
St. Martin	2,092	189	1,338	—	11	81,881	553	89	62	86,214
St. Mary	—	153	—	26,408	—	—	56,574	125	61	83,321
St. Tammany	200	8,959	924	2,162,646	23,350	—	6	422,456	2,463	2,621,004
Tangipahoa	302	71,628	78	2,461,030	9,883	—	9,628	419,865	39,718	3,012,132
Tensas	6,228	185,966	32,262	135	111,939	42,686	165,698	394	134,826	680,134
Terrebonne	2,301	2,036	156	—	845	—	—	—	—	5,338
Union	717	153,375	8	2,978,263	67,387	—	34,772	814,952	152,276	4,201,749
Vermilion	—	—	—	—	—	—	410	550	132	1,093
Vernon	7	80,253	—	3,748,118	44,702	—	111,276	1,273,053	34,912	5,292,321
Washington	1,081	23,615	65	2,811,445	12,536	—	6,989	458,859	11,024	3,325,614
Webster	36	75,364	—	1,401,467	10,740	—	31,615	433,455	27,560	1,980,238
West Baton Rouge	188	1,633	770	—	1,327	362	5,384	37	8,825	18,526
West Carroll	3,232	43,223	62	—	9,846	—	2,660	196	1,697	60,916
West Feliciana	22,300	106,311	47,656	815,669	46,589	27,210	136,681	42,338	21,107	1,265,861
Winn	—	179,369	455	12,654,434	30,129	—	145,785	989,179	100,371	14,099,723
<b>TOTAL</b>	<b>\$181,995</b>	<b>\$3,810,257</b>	<b>\$382,604</b>	<b>\$89,987,722</b>	<b>\$1,281,402</b>	<b>\$591,858</b>	<b>\$2,417,475</b>	<b>\$17,999,839</b>	<b>\$2,297,143</b>	<b>\$118,950,295</b>

\*Stumpage valuations determined by the Louisiana Forestry Commission and the Louisiana Tax Commission.

# 1977 TIMBER AND PULPWOOD PRODUCTION

In Louisiana

*Released by*

Louisiana Department of Natural Resources  
Office of Forestry

DONALD L. McFATTER, *State Forester*

*Published April 1978*

This report consists of total forest products severed and tax receipts by parish (county) and species plus estimated stumpage values. Calculations were based on annual compilations by the Louisiana State Department of Revenue.

Separate listings of severance and tax receipts under timber conservation contracts has been discontinued. Most of the contracts have expired and those remaining no longer represent a significant volume of severance.

## Summary

	Sawtimber (Bd. Ft.)	Pulpwood (Cords)	Tax
1977 .....	1,354,379,448	3,231,874.99	\$3,688,501.82
1976 .....	1,289,946,270	3,337,119.85	\$3,288,735.12
1975 .....	983,278,517	2,972,928.66	\$2,491,032.77
1974 .....	1,193,543,345	3,754,240.27	\$3,019,673.25
1973 .....	1,122,686,087	3,657,406.72	\$2,355,504.31
1972 .....	1,211,785,987	3,469,386.10	\$2,188,248.04

*Published by*  
**OFFICE OF FORESTRY**  
*P. O. Box 1628*  
*Baton Rouge, Louisiana 70821*

## TIMBER SEVERED & TAX RECEIPTS—1977

Parish	Sawtimber (Board Feet Doyle Scale)	Pine & Hardwood Pulpwood (Standard Cords)	Total Tax
Acadia	5,163,598	8,167.68	\$ 14,002.83
Allen	50,011,225	78,396.77	147,255.89
Ascension	224,986	558.54	470.78
Assumption	244,565	112.72	245.66
Avoyelles	4,501,321	22,412.38	9,643.26
Beauregard	52,896,022	170,599.86	164,149.57
Bienville	25,222,854	183,933.22	106,866.59
Bossier	28,216,220	98,702.50	88,173.24
Caddo	4,138,546	52,643.99	23,183.42
Calcasieu	19,175,148	20,875.18	53,651.33
Caldwell	31,728,846	53,440.84	81,259.16
Cameron	---	322.17	103.18
Catahoula	8,491,160	34,988.17	22,432.96
Claiborne	20,631,281	103,844.88	72,812.55
Concordia	15,505,974	51,257.46	22,718.80
Desoto	37,139,731	124,211.75	115,202.38
East Baton Rouge	2,370,671	7,948.35	6,715.89
East Carroll	7,258,268	8,794.68	8,568.33
East Feliciana	16,148,731	36,831.21	43,805.70
Evangeline	24,637,062	27,116.52	62,078.55
Franklin	1,702,301	4,079.23	2,819.20
Grant	38,012,752	91,664.33	107,955.38
Iberia	---	61.88	9.28
Iberville	5,398,832	308.23	5,346.79
Jackson	99,848,435	105,447.59	241,397.40
Jefferson	---	3,436.30	1,113.74
Jeff Davis	7,984,074	13,252.28	19,679.82
Lafayette	---	---	---
Lafourche	1,526,063	---	1,439.29
LaSalle	43,448,123	116,929.59	128,081.01
Lincoln	14,540,959	119,234.42	62,968.57
Livingston	65,185,498	78,798.03	164,296.54
Madison	11,389,910	15,945.75	13,296.10
Morehouse	19,908,197	47,683.48	54,603.67
Natchitoches	45,134,387	127,068.55	130,262.64
Orleans	---	---	---
Ouachita	18,991,592	62,424.71	53,497.40
Plaquemines	---	---	---
Pointe Coupee	7,148,206	18,249.59	9,551.46
Rapides	37,507,967	183,915.79	135,420.05
Red River	9,056,740	45,021.42	30,431.09
Richland	4,273,804	4,484.55	5,090.03
Sabine	85,144,592	162,848.74	228,940.02
St. Bernard	---	---	---
St. Charles	4,035	---	4.09
St. Helena	30,643,557	80,806.68	91,732.62
St. James	440,048	1,794.88	695.93
St. John	---	---	---
St. Landry	11,113,991	8,269.15	11,860.82
St. Martin	422,665	730.67	545.45
St. Mary	675,700	27.62	859.23
St. Tammany	18,877,065	43,051.09	55,804.85
Tangipahoa	33,778,852	52,179.86	89,830.07
Tensas	17,979,484	61,244.58	27,138.39
Terrebonne	667,345	---	612.38
Union	55,159,652	168,851.14	158,270.42
Vermilion	25,308	86.54	75.48
Vernon	62,558,136	208,376.81	190,296.53
Washington	47,606,718	87,015.30	132,520.41
Webster	20,657,756	68,613.00	61,584.37
West Baton Rouge	2,728,057	591.20	2,767.66
West Carroll	2,442,586	1,635.22	2,588.40
West Feliciana	13,152,089	11,747.07	19,708.39
Winn	165,537,764	150,840.85	402,066.78
<b>TOTAL SEVERANCE*</b>	<b>1,354,379,448</b>	<b>3,231,874.99</b>	<b>3,688,501.82</b>

\*Above figures include timber conservation contracts.

# TIMBER SEVERED BY SPECIES AND PARISH—1977

(Sawtimber — Board Feet, Doyle Scale; Pulpwood — Standard Cords)

Parish	Cypress	Oak	Ash	Pine	Gum	Cottonwood & Willow	Other Hardwoods	Pulpwood Pine	Pulpwood Hardwood
Acadia	602	52,437	---	5,000,434	26,483	---	83,642	7,830.75	336.99
Allen	22,086	4,711,872	6,651	42,353,357	1,762,580	---	1,154,679	63,075.24	15,321.53
Ascension	---	31,631	1,588	133,509	30,583	364	27,311	4.39	554.15
Assumption	12,256	120,091	25,032	---	60,215	3,040	23,931	---	112.72
Avoyelles	152,125	2,033,804	142,211	836,932	962,016	66,204	308,029	5,918.56	16,493.82
Beauregard	---	5,012,354	272	45,062,246	821,359	---	1,999,791	165,411.61	5,188.25
Bienville	---	2,975,993	806	21,485,487	630,366	---	130,202	157,531.75	26,401.47
Bossier	---	1,686,782	1,882	24,791,604	644,066	8,894	1,082,992	82,087.44	16,615.06
Caddo	---	162,591	---	3,152,191	19,933	---	803,831	40,993.10	11,650.89
Calcasieu	---	2,067,598	489	16,334,064	260,964	---	512,033	20,780.91	94.27
Caldwell	2,795	2,720,601	5,943	28,051,067	392,261	27,783	528,396	33,473.61	19,967.23
Cameron	---	---	---	---	---	---	---	313.42	8.75
Catahoula	73,390	1,274,091	161,802	5,322,818	163,526	16,288	1,479,245	12,538.68	22,449.49
Claiborne	42,319	1,956,873	---	18,011,405	608,684	---	12,000	81,750.24	22,094.64
Concordia	276,873	5,847,848	645,885	---	3,874,302	788,767	4,072,299	---	51,257.46
Desoto	19,242	1,306,782	11,740	32,216,372	635,472	170,791	2,779,332	108,729.53	15,482.22
East Baton Rouge	2,026	280,950	5,332	1,865,405	54,501	30,001	132,456	4,872.82	3,075.53
East Carroll	577	182,435	83,073	---	383,045	4,106,141	2,502,997	---	8,794.68
East Feliciana	---	1,220,466	2,551	13,992,813	376,241	12,110	544,550	27,371.59	9,459.62
Evangeline	---	716,952	5,070	23,116,084	91,767	---	707,189	25,839.40	1,277.12
Franklin	15,770	662,524	24,346	363,204	328,991	10,196	297,270	798.18	3,281.05
Grant	71,007	1,838,251	1,754	35,365,635	96,004	9,837	630,264	70,574.44	21,089.88
Iberia	---	---	---	---	---	---	---	---	61.88
Iberville	314,301	1,313,928	1,007,999	---	698,283	703,879	1,360,442	---	308.23
Jackson	6,995	8,676,245	1,286	89,111,340	1,235,718	---	816,851	88,780.48	16,667.11
Jefferson	---	---	---	---	---	---	---	3,418.88	17.42
Jeff Davis	---	993,969	100	6,246,422	146,462	---	597,121	11,512.54	1,739.74
Lafayette	---	---	---	---	---	---	---	---	---
Lafourche	426,832	180,968	103,677	---	792,618	3,947	18,021	---	---
LaSalle	17,046	2,212,045	5,973	40,549,394	190,491	416	472,758	95,331.76	21,597.83
Lincoln	10,417	2,366,796	121	11,557,472	565,706	---	40,447	92,224.67	27,009.75
Livingston	26,888	2,605,461	659	61,702,810	214,995	---	634,685	59,652.80	19,145.23
Madison	327,483	3,824,430	584,284	4,443	2,334,258	1,809,571	2,505,441	6.62	15,939.13
Morehouse	88,675	804,149	1,159	18,108,814	54,689	11,701	137,010	24,286.87	23,396.61
Natchitoches	115,474	5,103,307	---	36,731,724	2,347,927	---	835,955	116,699.75	10,368.80
Orleans	---	---	---	---	---	---	---	---	---
Ouachita	78,056	2,970,380	5,161	15,309,085	318,837	338	309,735	36,067.31	26,357.40
Plaquemines	---	---	---	---	---	---	---	---	---
Pointe Coupee	159,616	2,286,249	280,107	18,275	1,939,708	296,758	2,167,493	---	18,249.59
Rapides	154,270	1,828,842	37,171	34,508,217	365,004	6,459	608,004	156,509.20	27,406.59
Red River	---	990,176	---	7,035,890	116,245	2,003	912,426	32,656.55	12,364.87
Richland	184,833	2,992,920	38,938	283,400	228,746	7,184	537,873	276.24	4,208.31
Sabine	---	2,766,482	---	76,651,197	1,175,999	---	4,550,914	148,794.23	14,054.51
St. Bernard	---	---	---	---	---	---	---	---	---
St. Charles	---	---	---	---	---	---	4,035	---	---
St. Helena	---	915,452	5,624	29,095,404	99,894	5,385	521,798	72,175.75	8,630.93
St. James	2,299	163,489	58,730	3,499	115,796	4,894	91,341	10.93	1,783.95
St. John	---	---	---	---	---	---	---	---	---
St. Landry	347,139	5,536,436	474,142	226,200	2,631,917	444,835	1,453,322	25.31	8,243.84
St. Martin	29,034	1,132	99,306	---	10,976	189,452	92,765	7.55	723.12
St. Mary	---	281,880	---	178,362	179,480	---	35,978	11.97	15.65
St. Tammany	---	21,301	92	18,714,943	140,729	---	---	40,946.67	2,104.42
Tangipahoa	2,059	1,004,308	740	32,377,893	135,421	---	258,431	44,245.94	7,933.92
Tensas	321,402	6,234,807	1,082,345	14,405	3,621,061	2,149,393	4,556,071	50.57	61,194.01
Terrebonne	422,845	71,588	10,819	---	79,230	---	82,863	---	---
Union	26,258	5,944,739	36	46,527,242	1,866,668	350	794,359	115,823.90	53,027.24
Vermilion	---	---	---	25,308	---	---	---	31.69	54.85
Vernon	2,292	5,832,395	31,322	51,055,171	1,751,959	---	3,884,996	196,688.13	11,688.68
Washington	---	165,113	---	47,015,754	328,496	---	97,355	75,335.45	11,679.85
Webster	---	2,213,400	---	16,624,214	572,240	---	1,247,902	57,678.67	10,934.33
West Baton Rouge	22,419	590,271	201,922	---	341,436	211,223	1,360,786	8.32	582.88
West Carroll	---	1,990,931	3,984	8,682	166,675	---	272,314	580.42	1,054.80
West Feliciana	251,521	3,029,444	868,884	3,445,313	1,243,214	907,795	3,405,918	4,447.48	7,299.59
Winn	2,077	5,543,735	2,556	155,500,765	584,788	81	3,903,762	116,005.74	34,835.11
<b>TOTAL SEVERENCE</b>	<b>4,031,298</b>	<b>118,319,694</b>	<b>6,033,564</b>	<b>1,116,788,265</b>	<b>38,819,025</b>	<b>12,006,080</b>	<b>58,381,521</b>	<b>2,550,188.05</b>	<b>731,686.94</b>

# ESTIMATED STUMPAGE VALUE OF SEVERED TIMBER—1977

*Landowner Income from Sale of Timber\**

Parish	Cypress \$40.00	Oak \$40.00	Ash \$50.00	Pine \$100.00	Gum \$40.00	Cottonwood & Willow \$45.00	Other Hardwoods \$45.00	Pine Pulpwood \$6.50	Hardwood Pulpwood \$3.00	Total Stumpage Value
Acadia . . . . .	24	2,097	---	500,043	1,059	---	3,764	50,900	1,011	558,899
Allen . . . . .	883	188,475	333	4,235,336	70,503	---	51,961	409,989	45,965	5,003,444
Ascension . . . . .	---	1,265	79	13,351	1,223	16	1,229	29	1,662	18,855
Assumption . . . . .	490	4,804	1,252	---	2,409	137	1,077	---	338	10,506
Avoyelles . . . . .	6,085	81,352	7,111	83,693	38,481	2,979	13,861	38,471	49,481	321,514
Beauregard . . . . .	---	200,494	14	4,506,225	32,854	---	89,991	1,075,175	15,565	5,920,318
Bienville . . . . .	---	119,040	40	2,148,549	25,215	---	5,859	1,023,956	79,204	3,401,863
Bossier . . . . .	---	67,471	94	2,479,160	25,763	400	48,735	533,568	49,845	3,205,037
Caddo . . . . .	---	6,504	---	315,219	797	---	36,172	266,455	34,953	660,100
Calcasieu . . . . .	---	82,704	24	1,633,406	10,439	---	23,041	135,076	283	1,884,974
Caldwell . . . . .	112	108,824	297	2,805,107	15,690	1,250	23,778	217,578	59,902	3,232,538
Cameron . . . . .	---	---	---	---	---	---	---	2,037	26	2,063
Catahoula . . . . .	2,936	50,964	8,090	532,282	6,541	733	66,566	81,501	67,348	816,961
Claiborne . . . . .	1,693	78,275	---	1,801,141	24,347	---	540	531,377	66,284	2,503,656
Concordia . . . . .	11,075	233,914	32,294	---	154,972	35,495	183,253	---	153,772	804,776
Desoto . . . . .	770	52,271	587	3,221,637	25,419	7,686	125,070	706,742	46,447	4,186,628
East Baton Rouge . . . . .	81	11,238	267	186,541	2,180	1,350	5,961	31,673	9,227	248,517
East Carroll . . . . .	23	7,297	4,154	---	15,322	184,776	112,635	---	26,384	350,591
East Feliciana . . . . .	---	48,819	128	1,399,281	15,050	545	24,505	177,915	28,379	1,694,621
Evangeline . . . . .	---	28,678	254	2,311,608	3,671	---	31,824	167,956	3,831	2,547,822
Franklin . . . . .	631	26,501	1,217	36,320	13,160	459	13,377	5,188	9,843	106,696
Grant . . . . .	2,840	73,530	88	3,536,564	3,840	443	28,362	458,734	63,270	4,167,670
Iberia . . . . .	---	---	---	---	---	---	---	---	186	186
Iberville . . . . .	12,572	52,557	50,400	---	27,931	31,675	61,220	---	925	237,280
Jackson . . . . .	280	347,050	64	8,911,134	49,429	---	36,758	577,073	50,001	9,971,789
Jefferson . . . . .	---	---	---	---	---	---	---	22,223	52	22,275
Jeff Davis . . . . .	---	39,759	5	624,642	5,858	---	26,870	74,832	5,219	777,186
Lafayette . . . . .	---	---	---	---	---	---	---	---	---	---
Lafourche . . . . .	17,073	7,239	5,184	---	31,705	178	811	---	---	62,189
LaSalle . . . . .	682	88,482	299	4,054,939	7,620	19	21,274	619,656	64,793	4,857,777
Lincoln . . . . .	417	94,672	6	1,155,747	22,628	---	1,820	599,460	81,029	1,955,111
Livingston . . . . .	1,076	104,218	33	6,170,281	8,600	---	28,561	387,743	57,436	6,757,941
Madison . . . . .	13,099	152,977	29,214	444	93,370	81,431	112,745	43	47,817	531,141
Morehouse . . . . .	3,547	32,166	58	1,881,081	2,188	527	6,165	157,865	70,190	2,153,786
Natchitoches . . . . .	4,619	204,132	---	3,673,172	93,917	---	37,618	758,548	31,106	4,803,113
Orleans . . . . .	---	---	---	---	---	---	---	---	---	---
Ouachita . . . . .	3,122	118,815	258	1,530,909	12,753	15	13,938	234,438	79,072	1,993,320
Plaquemines . . . . .	---	---	---	---	---	---	---	---	---	---
Pointe Coupee . . . . .	6,385	91,450	14,005	1,828	77,588	13,354	97,537	---	54,749	356,896
Rapides . . . . .	6,171	73,154	1,859	3,450,822	14,600	291	27,360	1,017,310	82,220	4,673,785
Red River . . . . .	---	39,607	---	703,589	4,650	90	41,059	212,268	37,095	1,038,357
Richland . . . . .	7,393	119,717	1,947	28,340	9,150	323	24,200	1,796	12,625	205,491
Sabine . . . . .	---	110,659	---	7,665,120	47,040	---	204,791	967,162	42,164	9,036,936
St. Bernard . . . . .	---	---	---	---	---	---	---	---	---	---
St. Charles . . . . .	---	---	---	---	---	---	182	---	---	182
St. Helena . . . . .	---	36,618	281	2,909,540	3,996	242	23,481	469,142	25,893	3,469,194
St. James . . . . .	92	6,540	2,937	350	4,632	220	4,110	71	5,352	24,303
St. John . . . . .	---	---	---	---	---	---	---	---	---	---
St. Landry . . . . .	13,886	221,457	23,707	22,620	105,277	20,018	65,399	165	24,732	497,260
St. Martin . . . . .	1,161	45	4,965	---	439	8,525	4,174	49	2,169	21,529
St. Mary . . . . .	---	11,275	---	17,836	7,179	---	1,619	78	47	38,034
St. Tammany . . . . .	---	852	5	1,871,494	5,629	---	---	266,153	6,313	2,150,447
Tangipahoa . . . . .	82	40,172	37	3,237,789	5,417	---	11,629	287,599	23,802	3,606,528
Tensas . . . . .	12,856	249,392	54,117	1,441	144,842	96,723	205,023	329	183,582	948,305
Terrebonne . . . . .	16,914	2,864	541	---	3,169	---	3,729	---	---	27,216
Union . . . . .	1,050	237,790	2	4,652,724	74,667	16	35,746	752,855	159,082	5,913,932
Vermilion . . . . .	---	---	---	2,531	---	---	---	206	165	2,901
Vernon . . . . .	92	233,296	1,566	5,105,517	70,078	---	174,825	1,278,473	35,066	6,898,913
Washington . . . . .	---	6,605	---	4,701,575	13,140	---	4,381	489,680	35,040	5,250,421
Webster . . . . .	---	88,536	---	1,662,421	22,890	---	56,156	374,911	32,803	2,237,717
West Baton Rouge . . . . .	897	23,611	10,096	---	13,657	9,505	61,235	54	1,749	120,804
West Carroll . . . . .	---	79,637	199	868	6,667	---	12,254	3,773	3,164	106,563
West Feliciana . . . . .	10,061	121,178	43,444	344,531	49,729	40,851	153,266	28,909	21,899	813,867
Winn . . . . .	83	221,749	128	15,550,077	23,392	4	175,669	754,037	104,505	16,829,644
<b>TOTAL . . . . .</b>	<b>\$161,252</b>	<b>\$4,732,788</b>	<b>\$301,678</b>	<b>\$111,678,826</b>	<b>\$1,552,761</b>	<b>\$540,274</b>	<b>\$2,627,168</b>	<b>\$16,251,222</b>	<b>\$2,195,061</b>	<b>\$140,041,031</b>

\*Stumpage valuations determined by the Office of Forestry and the Louisiana Tax Commission.

# 1978 TIMBER AND PULPWOOD PRODUCTION

In Louisiana

Released by

Louisiana Department of Natural Resources  
Office of Forestry

Donald L. McFatter, *State Forester*

Published April 1979

This report consists of total forest products severed and tax receipts by parish (county) and species plus estimated stumpage values. Calculations were based on annual compilations by the Louisiana State Department of Revenue.

Separate listings of severance and tax receipts under timber conservation contracts has been discontinued. Most of the contracts have expired and those remaining no longer represent a significant volume of severance.

## Summary

	Sawtimber (Bd. Ft.)	Pulpwood (Cords)	Tax
1978 .....	1,358,058,201	3,586,625.12	\$4,333,834.70
1977 .....	1,354,379,448	3,231,874.99	\$3,688,501.82
1976 .....	1,289,946,270	3,337,119.85	\$3,288,735.12
1975 .....	983,278,517	2,972,928.66	\$2,491,032.77
1974 .....	1,193,543,345	3,754,240.27	\$3,019,673.25
1973 .....	1,122,686,087	3,657,406.72	\$2,355,504.31

This public document was published at a cost of \$ 0.11 per copy by the Louisiana Department of Natural Resources, Office of Forestry, Post Office Box 1628, Baton Rouge, Louisiana 70821 under authority of R.S. 56:1476 to inform the public of the stumpage value by species, value of timber severed by species and tax receipts from the various species. This material was printed in accordance with the standards for printing by state agencies established pursuant to R.S. 43:31.

# TIMBER SEVERED & TAX RECEIPTS — 1978

Parish	Sawtimber (Board Feet Doyle Scale)	Pine & Hardwood Pulpwood (Standard Cords)	Total Tax*
Acadia . . . . .	6,206,791	5,161.31	\$ 17,661.86
Allen . . . . .	59,092,415	98,765.86	221,459.13
Ascension . . . . .	382,903	386.64	984.35
Assumption . . . . .	570,404	561.80	733.71
Avoyelles . . . . .	3,876,690	38,670.23	16,039.52
Beauregard . . . . .	45,384,080	239,077.90	201,808.35
Bienville . . . . .	35,718,568	201,587.86	153,018.49
Bossier . . . . .	17,225,068	87,611.60	71,685.91
Caddo . . . . .	7,940,482	40,550.99	29,032.60
Calcasieu . . . . .	23,257,776	19,400.64	63,822.74
Caldwell . . . . .	33,384,566	84,100.35	102,177.20
Cameron . . . . .	0	26.59	6.03
Catahoula . . . . .	18,106,931	51,316.74	47,444.78
Claiborne . . . . .	25,329,952	124,150.93	103,132.96
Concordia . . . . .	14,519,327	57,448.54	25,376.45
Desoto . . . . .	33,738,264	149,284.57	132,559.61
East Baton Rouge . . . . .	7,370,937	8,204.18	16,631.73
East Carroll . . . . .	5,084,099	5,882.91	6,179.06
East Feliciana . . . . .	19,840,742	26,719.38	55,981.53
Evangeline . . . . .	27,343,399	23,665.69	76,522.23
Franklin . . . . .	1,508,659	5,023.46	3,494.95
Grant . . . . .	35,893,572	98,336.72	120,749.07
Iberia . . . . .	0	0.00	0.00
Iberville . . . . .	9,273,157	401.26	9,486.65
Jackson . . . . .	75,083,495	108,784.49	212,667.06
Jefferson . . . . .	11,519	332.77	154.62
Jeff Davis . . . . .	5,315,256	13,393.93	18,332.68
Lafayette . . . . .	0	9.59	1.68
Lafourche . . . . .	1,075,829	0.00	1,108.18
LaSalle . . . . .	41,005,006	138,966.98	150,682.05
Lincoln . . . . .	14,342,664	115,096.37	71,223.85
Livingston . . . . .	63,301,027	75,043.50	181,483.51
Madison . . . . .	14,839,740	21,105.50	18,740.80
Morehouse . . . . .	24,565,154	63,107.45	79,425.10
Natchitoches . . . . .	50,166,800	145,465.96	166,822.82
Orleans . . . . .	8,357	0.00	21.62
Ouachita . . . . .	14,226,413	66,813.93	51,275.14
Plaquemines . . . . .	0	37.94	6.64
Pointe Coupee . . . . .	6,477,315	18,685.05	9,828.41
Rapides . . . . .	37,037,734	207,358.22	160,227.48
Red River . . . . .	12,039,220	41,512.00	41,894.35
Richland . . . . .	3,222,736	2,965.88	4,106.53
Sabine . . . . .	69,498,195	184,913.21	230,910.62
St. Bernard . . . . .	0	0.00	0.00
St. Charles . . . . .	7,249	45.45	24.39
St. Helena . . . . .	30,920,704	87,424.32	106,430.60
St. James . . . . .	453,348	0.00	463.03
St. John . . . . .	279,989	0.00	283.50
St. Landry . . . . .	19,158,390	32,980.43	25,394.52
St. Martin . . . . .	712,485	20.40	724.97
St. Mary . . . . .	569,919	10.04	664.39
St. Tammany . . . . .	19,058,027	43,146.10	66,995.30
Tangipahoa . . . . .	45,261,056	57,273.33	132,212.12
Tensas . . . . .	14,604,245	63,718.19	25,948.42
Terrebonne . . . . .	285,913	0.00	289.49
Union . . . . .	62,272,195	161,327.03	198,513.39
Vermilion . . . . .	279,122	38.99	484.99
Vernon . . . . .	69,380,676	206,745.12	235,092.72
Washington . . . . .	36,161,166	76,732.34	119,215.19
Webster . . . . .	22,722,056	79,698.08	81,809.51
West Baton Rouge . . . . .	2,552,349	6,286.60	5,008.01
West Carroll . . . . .	2,704,494	3,554.34	3,655.34
West Feliciana . . . . .	14,042,903	23,571.58	23,910.56
Winn . . . . .	153,366,673	174,123.86	431,812.21
<b>TOTAL SEVERANCE**</b> . . . . .	<b>1,358,058,201</b>	<b>3,586,625.12</b>	<b>4,333,834.70</b>

\*Taxes collected based on stumpage values set by the Louisiana Forestry Commission and the Louisiana Tax Commission.  
 \*\*Above figures include timber conservation contracts.

# TIMBER SEVERED BY SPECIES AND PARISH — 1978

(Sawtimber — Board Feet, Doyle Scale; Pulpwood — Standard Cords)

Parish	SAWTIMBER		PULPWOOD	
	Pine	Hardwoods	Pine	Hardwoods
Acadia . . . . .	6,047,863	158,928	4,746.85	414.46
Allen . . . . .	51,795,430	7,296,985	75,412.45	23,353.41
Ascension . . . . .	316,394	66,509	153.41	233.23
Assumption . . . . .	0	570,404	289.29	272.51
Avoyelles . . . . .	1,242,958	2,633,732	17,028.55	21,641.68
Beauregard . . . . .	38,369,662	7,014,418	233,360.63	5,717.27
Bienville . . . . .	29,758,859	5,959,709	173,662.24	27,925.62
Bossier . . . . .	15,614,839	1,610,229	71,573.55	16,038.05
Caddo . . . . .	4,985,902	2,954,580	29,861.85	10,689.14
Calcasieu . . . . .	18,376,864	4,880,912	18,517.71	882.93
Caldwell . . . . .	28,145,373	5,239,193	46,596.71	37,503.64
Cameron . . . . .	0	0	6.84	19.75
Catahoula . . . . .	10,814,211	7,292,720	15,487.96	35,828.78
Claiborne . . . . .	21,912,514	3,417,438	106,228.59	17,922.34
Concordia . . . . .	422,333	14,096,994	5.52	57,443.02
Desoto . . . . .	29,992,867	3,745,397	124,925.22	24,359.35
East Baton Rouge . . . . .	4,566,136	2,804,801	2,629.41	5,574.77
East Carroll . . . . .	0	5,084,099	9.24	5,873.67
East Feliciana . . . . .	16,549,781	3,290,961	17,734.99	8,984.39
Evangeline . . . . .	25,554,478	1,788,921	22,202.93	1,462.76
Franklin . . . . .	394,980	1,113,679	2,326.15	2,697.31
Grant . . . . .	34,010,414	1,883,158	68,283.40	30,053.32
Iberia . . . . .	0	0	0.00	0.00
Iberville . . . . .	0	9,273,157	0.00	401.26
Jackson . . . . .	63,054,890	12,028,605	91,480.61	17,303.88
Jefferson . . . . .	0	11,519	332.77	0.00
Jeff Davis . . . . .	5,243,073	72,183	11,743.08	1,650.85
Lafayette . . . . .	0	0	0.00	9.59
Lafourche . . . . .	0	1,075,829	0.00	0.00
LaSalle . . . . .	38,724,038	2,280,968	116,451.08	22,515.90
Lincoln . . . . .	11,964,266	2,378,398	89,047.65	26,048.72
Livingston . . . . .	58,993,693	4,307,334	55,760.81	19,282.69
Madison . . . . .	0	14,839,740	31.62	21,073.88
Morehouse . . . . .	23,401,674	1,163,480	33,249.35	29,858.10
Natchitoches . . . . .	40,103,595	10,063,205	135,827.60	9,638.36
Orleans . . . . .	8,357	0	0.00	0.00
Ouachita . . . . .	11,321,409	2,905,004	37,098.47	29,715.46
Plaquemines . . . . .	0	0	0.00	37.94
Pointe Coupee . . . . .	91	6,477,224	0.00	18,685.05
Rapides . . . . .	33,379,111	3,658,623	173,690.97	33,667.25
Red River . . . . .	10,131,945	1,907,275	32,447.74	9,064.26
Richland . . . . .	157,094	3,065,642	416.55	2,549.33
Sabine . . . . .	59,535,642	9,962,553	171,909.80	13,003.41
St. Bernard . . . . .	0	0	0.00	0.00
St. Charles . . . . .	0	7,249	45.45	0.00
St. Helena . . . . .	28,762,417	2,158,287	71,755.14	15,669.18
St. James . . . . .	0	453,348	0.00	0.00
St. John . . . . .	0	279,989	0.00	0.00
St. Landry . . . . .	138,716	19,019,674	33.16	32,947.27
St. Martin . . . . .	0	712,485	0.00	20.40
St. Mary . . . . .	54,339	515,580	0.00	10.04
St. Tammany . . . . .	18,911,686	146,341	41,552.36	1,593.74
Tangipahoa . . . . .	42,072,071	3,188,985	49,201.60	8,071.73
Tensas . . . . .	0	14,604,245	14.95	63,703.24
Terrebonne . . . . .	0	285,913	0.00	0.00
Union . . . . .	54,116,896	8,155,299	110,660.85	50,666.18
Vermilion . . . . .	100,680	178,442	38.99	0.00
Vernon . . . . .	58,411,851	10,968,825	182,323.10	24,422.02
Washington . . . . .	34,651,629	1,509,537	72,470.47	4,261.87
Webster . . . . .	19,781,334	2,940,722	68,522.98	11,175.10
West Baton Rouge . . . . .	200,646	2,351,703	5,036.60	1,250.00
West Carroll . . . . .	134,970	2,569,524	425.68	3,128.66
West Feliciana . . . . .	2,977,513	11,065,390	4,346.69	19,224.89
Winn . . . . .	138,170,180	15,196,493	138,589.67	35,534.19
<b>TOTAL SEVERENCE . . . . .</b>	<b>1,093,375,664</b>	<b>264,682,537</b>	<b>2,725,549.28</b>	<b>861,075.84</b>



# ESTIMATED STUMPAGE VALUE OF SEVERED TIMBER — 1978

Landowner Income From Sale Of Timber						VALUE DELIV- * ERED TO MILL (DOLLARS)
Parish	Pine	Hardwood	Pine Pulpwood	Hardwood Pulpwood	Total Stumpage Value	
Acadia . . . . .	\$ 967,658	\$ 8,900	\$ 37,975	\$ 1,824	\$ 1,016,356	\$ 1,402,198
Allen . . . . .	8,287,269	408,631	603,300	102,755	9,401,955	14,465,391
Ascension . . . . .	50,623	3,725	1,227	1,026	56,601	82,179
Assumption . . . . .	0	31,943	2,314	1,199	35,456	77,747
Avoyelles . . . . .	198,873	147,489	136,228	95,223	577,814	1,731,569
Beauregard . . . . .	6,139,146	392,807	1,866,885	25,156	8,423,994	16,583,135
Bienville . . . . .	4,761,417	333,744	1,389,298	122,873	6,607,332	13,358,142
Bossier . . . . .	2,498,374	90,173	572,588	70,567	3,231,703	6,218,697
Caddo . . . . .	797,744	165,456	238,895	47,032	1,249,128	2,626,311
Calcasieu . . . . .	2,940,298	273,331	148,142	3,885	3,365,656	4,874,243
Caldwell . . . . .	4,503,260	293,395	372,774	165,016	5,334,444	8,810,531
Cameron . . . . .	0	0	55	87	142	798
Catahoula . . . . .	1,730,274	408,392	123,904	157,647	2,420,216	4,635,675
Claiborne . . . . .	3,506,002	191,377	849,829	78,858	4,626,066	8,912,402
Concordia . . . . .	67,573	789,432	44	252,749	1,109,798	3,331,186
Desoto . . . . .	4,798,859	209,742	999,402	107,181	6,115,184	11,389,473
East Baton Rouge . . . . .	730,582	157,069	21,035	24,529	933,215	1,413,124
East Carroll . . . . .	0	284,710	74	25,844	310,628	750,038
East Feliciana . . . . .	2,647,965	184,294	141,880	39,531	3,013,670	4,370,366
Evangeline . . . . .	4,088,716	100,180	177,623	6,436	4,372,956	6,177,142
Franklin . . . . .	63,197	62,366	18,609	11,868	156,040	366,644
Grant . . . . .	5,441,666	105,457	546,267	132,235	6,225,625	10,253,016
Iberia . . . . .	0	0	0	0	0	0
Iberville . . . . .	0	519,297	0	1,766	521,062	986,093
Jackson . . . . .	10,088,782	673,602	731,845	76,137	11,570,366	17,432,578
Jefferson . . . . .	0	645	2,662	0	3,307	12,778
Jeff Davis . . . . .	838,892	4,042	93,945	7,264	944,142	1,519,461
Lafayette . . . . .	0	0	0	42	42	272
Lafourche . . . . .	0	60,246	0	0	60,246	113,080
LaSalle . . . . .	6,195,846	127,734	931,609	99,070	7,354,259	12,682,684
Lincoln . . . . .	1,914,283	133,190	712,381	114,614	2,874,468	6,457,216
Livingston . . . . .	9,438,991	241,211	446,086	84,844	10,211,132	14,185,575
Madison . . . . .	0	831,025	253	92,725	924,003	2,300,577
Morehouse . . . . .	3,744,268	65,155	265,995	131,376	4,206,793	6,995,750
Natchitoches . . . . .	6,416,575	563,539	1,086,621	42,409	8,109,144	14,029,074
Orleans . . . . .	1,337	0	0	0	1,337	1,670
Ouachita . . . . .	1,811,425	162,680	296,788	130,748	2,401,641	4,674,803
Plaquemines . . . . .	0	0	0	167	167	1,077
Pointe Coupee . . . . .	15	362,725	0	82,214	444,953	1,211,308
Rapides . . . . .	5,340,658	204,883	1,389,528	148,136	7,083,204	13,974,249
Red River . . . . .	1,621,111	106,807	259,582	39,883	2,027,383	3,594,330
Richland . . . . .	25,135	171,676	3,332	11,217	211,360	471,067
Sabine . . . . .	9,525,703	557,903	1,375,278	57,215	11,516,099	19,297,114
St. Bernard . . . . .	0	0	0	0	0	0
St. Charles . . . . .	0	406	364	0	770	2,342
St. Helena . . . . .	4,601,987	120,864	574,041	68,944	5,365,836	8,643,794
St. James . . . . .	0	25,387	0	0	25,387	47,651
St. John . . . . .	0	15,679	0	0	15,679	29,430
St. Landry . . . . .	22,195	1,065,102	265	144,968	1,232,530	2,963,407
St. Martin . . . . .	0	39,899	0	90	39,989	75,468
St. Mary . . . . .	8,694	28,872	0	44	37,611	65,338
St. Tammany . . . . .	3,025,870	8,195	332,419	7,012	3,373,496	5,104,282
Tangipahoa . . . . .	6,731,531	178,583	393,613	35,516	7,339,243	10,288,957
Tensas . . . . .	0	817,838	120	280,294	1,098,252	3,478,956
Terrebonne . . . . .	0	16,011	0	0	16,011	30,052
Union . . . . .	8,658,703	456,697	885,287	222,931	10,223,618	16,880,421
Vermilion . . . . .	16,109	9,993	312	0	26,413	40,233
Vernon . . . . .	9,345,896	614,254	1,458,585	107,457	11,526,192	19,830,500
Washington . . . . .	5,544,261	84,534	579,764	18,752	6,227,311	9,392,841
Webster . . . . .	3,165,013	164,680	548,184	49,170	3,927,048	6,936,641
West Baton Rouge . . . . .	32,103	131,695	40,293	5,500	209,592	497,848
West Carroll . . . . .	21,595	143,893	3,405	13,766	182,660	426,223
West Feliciana . . . . .	476,402	619,662	34,774	84,590	1,215,427	2,455,054
Winn . . . . .	22,107,229	851,004	1,108,717	156,350	24,223,300	34,882,971
<b>TOTAL . . . . .</b>	<b>\$174,940,106</b>	<b>\$14,822,222</b>	<b>\$21,804,394</b>	<b>\$3,788,734</b>	<b>\$215,355,456</b>	<b>\$363,843,173</b>

\*Information taken from the "Louisiana Forest Products, Quarterly Market Report" published by the Louisiana Department of Agriculture.

# 1979 TIMBER AND PULPWOOD PRODUCTION

In Louisiana

Released by  
Louisiana Department of Natural Resources  
Office of Forestry

D. L. McFatter, *State Forester*

*Published April 1980*

This report consists of total forest products severed and tax receipts by parish (county) and species plus estimated stumpage values. Calculations were based on annual compilations by the Louisiana State Department of Revenue.

Separate listings of severance and tax receipts under timber conservation contracts have been discontinued. Most of the contracts have expired and those remaining no longer represent a significant volume of severance.

<b>Summary</b>			
	<b>Sawtimber (Bd. Ft.)</b>	<b>Pulpwood (Cords)</b>	<b>Tax</b>
<b>1979</b> .....	<b>1,296,027,292</b>	<b>3,726,576.60</b>	<b>\$ 5,500,683.40</b>
1978 .....	1,358,058,201	3,586,625.12	\$ 4,333,834.70
1977 .....	1,354,379,448	3,231,874.99	3,688,501.82
1976 .....	1,289,946,270	3,337,119.85	3,288,735.12
1975 .....	983,278,517	2,972,928.66	2,491,032.77
1974 .....	1,193,543,345	3,754,240.27	3,019,673.25

This public document was published at a cost of \$ 0.195 per copy by the Louisiana Department of Natural Resources, Office of Forestry, Post Office Box 1628, Baton Rouge, Louisiana 70821 under authority of R.S. 56:1476 to inform the public of the stumpage value by species, value of timber severed by species and tax receipts from the various species. This material was printed in accordance with the standards for printing by state agencies established pursuant to R.S. 43:31.

# TIMBER SEVERED & TAX RECEIPTS — 1979

Parish	Sawtimber (Board Feet Doyle Scale)	Pine & Hardwood Pulpwood (Standard Cords)	Total Tax*
Acadia	6,558,365	4,582.10	\$ 23,994.90
Allen	54,551,447	92,547.80	253,146.20
Ascension	2,930,579	13,119.00	12,525.30
Assumption	827,342	5,810.20	3,308.60
Avoyelles	7,784,402	9,773.70	17,940.40
Beauregard	30,904,431	265,421.50	202,215.00
Bienville	28,007,329	229,796.30	177,893.10
Bossier	9,601,539	80,864.60	61,092.40
Caddo	14,538,304	34,994.00	63,288.90
Calcasieu	20,644,144	26,553.00	97,892.40
Caldwell	28,117,009	80,605.90	113,069.20
Cameron	0	0.00	0.00
Catahoula	15,565,120	53,047.80	66,672.90
Claiborne	29,264,068	125,342.30	142,617.20
Concordia	18,716,025	80,604.00	41,291.30
Desoto	51,460,892	142,895.50	222,137.30
East Baton Rouge	4,551,297	5,879.50	13,570.40
East Carroll	1,008,868	3,750.70	2,102.10
East Feliciana	18,582,743	32,479.60	69,514.80
Evangeline	28,040,643	22,183.30	102,142.20
Franklin	1,658,897	2,990.50	5,376.90
Grant	36,149,994	84,461.50	155,024.90
Iberia	191,367	15.50	316.80
Iberville	7,133,255	1,246.90	12,127.20
Jackson	66,788,308	129,868.80	270,683.80
Jefferson	22,764	0.00	28.60
Jeff Davis	3,178,432	8,668.80	14,012.40
Lafayette	0	7.50	1.60
Lafourche	707,073	0.00	890.60
LaSalle	41,310,721	144,249.30	196,786.10
Lincoln	16,040,248	136,149.50	101,674.80
Livingston	64,525,222	73,532.30	242,761.40
Madison	13,605,982	25,710.70	22,821.90
Morehouse	20,260,435	60,024.10	87,431.10
Natchitoches	55,165,979	135,334.60	226,512.20
Orleans	0	0.00	0.00
Ouachita	13,400,006	53,432.80	57,737.10
Plaquemines	50,815	10.10	131.20
Poite Coupee	4,813,723	16,297.20	9,759.40
Rapides	37,545,817	225,299.80	202,901.30
Red River	12,341,417	42,904.80	56,603.80
Richland	2,248,269	3,288.70	4,322.20
Sabine	69,853,331	171,209.10	295,117.50
St. Bernard	10,812	0.00	13.60
St. Charles	583,598	7.00	736.50
St. Helena	26,410,413	74,468.50	117,492.30
St. James	14,292	0.00	18.00
St. John	1,227,865	0.00	1,546.80
St. Landry	16,947,717	43,076.60	31,027.60
St. Martin	1,342,786	50.60	1,711.80
St. Mary	853,346	3.20	1,110.10
St. Tammany	19,815,672	47,939.30	89,820.90
Tangipahoa	41,903,268	69,666.90	170,019.50
Tensas	13,739,539	45,428.80	27,532.50
Terrebonne	311,022	0.00	391.60
Union	62,105,793	197,938.90	276,828.20
Vermilion	0	29.30	8.60
Vernon	73,165,873	288,425.40	353,861.40
Washington	32,489,502	77,367.80	144,225.10
Webster	20,038,719	64,446.50	89,750.80
West Baton Rouge	4,452,697	2,224.20	6,100.30
West Carroll	942,350	1,118.90	1,629.60
West Feliciana	9,480,271	10,374.50	23,448.10
Winn	131,545,155	179,056.90	513,972.70
<b>TOTAL SEVERANCE**</b>	<b>1,296,027,292</b>	<b>3,726,576.60</b>	<b>5,500,683.40</b>

\*Taxes collected based on stumpage values set by the Louisiana Forestry Commission and the Louisiana Tax Commission.

\*\*Above figures include timber conservation contracts.

# TIMBER SEVERED BY SPECIES AND PARISH — 1979

(Sawtimber — Board Feet, Doyle Scale; Pulpwood — Standard Cords)

Parish	SAWTIMBER		PULPWOOD	
	Pine	Hardwoods	Pine	Hardwoods
Acadia	5,972,963	585,402	4,165.40	416.70
Allen	44,227,070	10,324,377	79,918.70	12,629.10
Ascension	1,675,559	1,255,020	11,261.50	1,857.50
Assumption	221,229	606,113	2,616.20	3,194.00
Avoyelles	2,246,835	5,537,567	3,843.10	5,930.60
Beauregard	24,779,735	6,124,696	254,210.40	11,211.10
Bienville	24,507,459	3,499,870	192,600.10	37,196.20
Bossier	8,024,492	1,577,047	69,019.80	11,844.80
Caddo	13,993,788	544,516	26,312.10	8,681.90
Calcasieu	19,408,008	1,236,136	25,674.30	878.70
Caldwell	22,723,925	5,393,084	37,419.30	43,186.60
Cameron	0	0	0.00	0.00
Catahoula	13,141,174	2,423,946	22,252.50	30,795.30
Claiborne	25,229,350	4,034,718	106,314.00	19,028.30
Concordia	0	18,716,025	0.00	80,604.00
Desoto	45,003,688	6,457,204	101,629.00	41,266.50
East Baton Rouge	2,695,071	1,856,226	1,153.10	4,726.40
East Carroll	2,742	1,006,126	0.00	3,750.70
East Feliciana	15,102,014	3,480,729	22,857.70	9,621.90
Evangeline	25,119,659	2,920,984	17,429.40	4,753.90
Franklin	1,092,293	566,604	205.80	2,784.70
Grant	33,962,063	2,187,932	63,089.80	21,371.70
Iberia	0	191,367	0.00	15.50
Iberville	1,224,770	5,908,485	0.00	1,246.90
Jackson	59,427,078	7,361,230	93,283.10	36,585.70
Jefferson	0	22,764	0.00	0.00
Jeff Davis	2,834,711	343,721	8,275.70	393.10
Lafayette	0	0	0.00	7.50
Lafourche	0	707,073	0.00	0.00
Lasalle	38,910,774	2,399,947	121,938.60	22,310.70
Lincoln	13,400,614	2,639,634	111,972.80	24,176.70
Livingston	58,249,196	6,276,026	51,955.40	21,576.90
Madison	2,716	13,603,266	32.10	25,678.60
Morehouse	19,074,743	1,185,692	22,679.10	37,345.00
Natchitoches	43,379,583	11,786,396	126,978.50	8,356.10
Orleans	0	0	0.00	0.00
Ouachita	10,269,476	3,130,530	28,409.80	25,023.00
Plaquemines	27,840	22,975	0.00	10.10
Pointe Coupee	0	4,813,723	0.00	16,297.20
Rapides	30,757,088	6,788,729	188,632.80	36,667.00
Red River	10,919,478	1,421,939	33,047.50	9,857.30
Richland	265,735	1,982,534	623.30	2,665.40
Sabine	60,739,641	9,113,690	150,526.80	20,682.30
St. Bernard	0	10,812	0.00	0.00
St. Charles	0	583,598	0.00	7.00
St. Helena	24,530,401	1,880,012	60,074.60	14,393.90
St. James	0	14,292	0.00	0.00
St. John	0	1,227,865	0.00	0.00
St. Landry	0	16,947,717	19.70	43,056.90
St. Martin	0	1,342,786	4.30	46.30
St. Mary	14,332	839,014	3.20	0.00
St. Tammany	19,621,662	194,010	46,648.10	1,291.20
Tangipahoa	39,099,747	2,803,521	59,043.10	10,623.80
Tensas	0	13,739,539	68.50	45,360.30
Terrebonne	0	311,022	0.00	0.00
Union	55,449,239	6,656,554	140,196.00	57,742.90
Vermilion	0	0	0.00	29.30
Vernon	64,665,591	8,500,282	260,165.10	28,260.30
Washington	31,437,725	1,051,777	70,154.30	7,213.50
Webster	17,765,830	2,272,889	48,690.00	15,756.50
West Baton Rouge	0	4,452,697	0.00	2,224.20
West Carroll	73,644	868,706	137.10	981.80
West Feliciana	3,714,190	5,766,081	2,126.20	8,248.30
Winn	120,780,598	10,764,557	137,844.10	41,212.80
<b>TOTAL SEVERANCE</b>	<b>1,055,765,519</b>	<b>240,261,774</b>	<b>2,805,502.00</b>	<b>921,074.60</b>

# ESTIMATED STUMPAGE VALUE OF SEVERED TIMBER—1979

Landowner Income From Sale Of Timber						VALUE DELIVERED TO MILL* (DOLLARS)
Parish	Pine Sawtimber	Hardwood Sawtimber	Pine Pulpwood	Hardwood Pulpwood	Total Stumpage Value	
Acadia	\$ 1,194,593	\$ 35,124	\$ 39,155	\$ 1,583	\$ 1,270,455	\$ 1,814,752
Allen	8,845,414	619,463	751,236	47,991	10,264,103	16,204,594
Ascension	335,112	75,301	105,858	7,058	523,330	1,053,561
Assumption	44,246	36,367	24,592	12,137	117,342	317,807
Avoyelles	449,367	332,254	36,125	22,536	840,282	1,561,626
Beauregard	4,955,947	367,482	2,389,578	42,602	7,755,609	17,288,498
Bienville	4,901,492	209,992	1,810,441	141,346	7,063,270	15,256,843
Bossier	1,604,898	94,623	648,786	45,010	2,393,318	5,265,602
Caddo	2,798,758	32,671	247,334	32,991	3,111,754	4,882,316
Calcasieu	3,881,602	74,168	241,338	3,339	4,200,447	6,234,907
Caldwell	4,544,785	323,585	351,741	164,109	5,384,221	9,159,580
Cameron	0	0	0	0	0	0
Catahoula	2,628,235	145,437	209,173	117,022	3,099,867	3,743,626
Claiborne	5,045,870	242,083	999,352	72,308	6,359,612	11,549,987
Concordia	0	1,122,962	0	306,295	1,429,257	2,280,735
Desoto	9,000,738	387,432	955,313	156,813	10,500,295	17,321,001
East Baton Rouge	539,014	111,374	10,839	17,960	679,187	819,704
East Carroll	548	60,368	0	14,253	75,169	123,326
East Feliciana	3,020,403	208,844	214,862	36,563	3,480,672	3,775,442
Evangeline	5,023,932	175,259	163,836	18,065	5,381,092	7,725,315
Franklin	218,459	33,996	1,935	10,582	264,971	355,664
Grant	6,792,413	131,276	593,044	81,212	7,597,945	12,240,014
Iberia	0	11,482	0	59	11,541	23,076
Iberville	244,954	354,509	0	4,738	604,201	1,059,409
Jackson	11,885,416	441,674	876,861	139,026	13,342,976	20,571,348
Jefferson	0	1,366	0	0	1,366	2,691
Jeff Davis	566,942	20,623	77,792	1,494	666,851	1,111,005
Lafayette	0	0	0	28	28	218
Lafourche	0	42,424	0	0	42,424	83,597
Lasalle	7,782,155	143,997	1,146,223	84,781	9,157,155	15,848,882
Lincoln	2,680,123	158,378	1,052,544	91,871	3,982,917	8,806,688
Livingston	11,649,839	376,562	488,381	81,992	12,596,774	13,717,229
Madison	543	816,196	302	97,579	914,620	1,658,407
Morouse	3,814,949	71,142	213,184	141,911	4,241,185	5,149,701
Natchitoches	8,675,917	707,184	1,193,598	31,753	10,608,451	17,816,642
Orleans	0	0	0	0	0	0
Ouachita	2,053,895	187,832	267,052	95,087	2,603,867	4,842,303
Plaquemines	5,568	1,379	0	38	6,985	10,388
Pointe Coupee	0	288,823	0	61,929	350,753	1,043,375
Rapides	6,151,418	407,324	1,773,148	139,335	8,471,224	17,218,639
Red River	2,183,896	85,316	310,646	37,458	2,617,316	4,508,692
Richland	53,147	118,952	5,859	10,129	188,087	311,320
Sabine	12,147,928	546,821	1,414,952	78,593	14,188,294	23,360,982
St. Bernard	0	649	0	0	649	1,278
St. Charles	0	35,016	0	27	35,042	69,202
St. Helena	4,906,080	112,801	564,701	54,697	5,638,279	5,686,553
St. James	0	858	0	0	858	1,690
St. John	0	73,672	0	0	73,672	145,170
St. Landry	0	1,016,863	185	163,616	1,180,664	3,257,397
St. Martin	0	80,567	40	176	80,784	160,260
St. Mary	2,866	50,341	30	0	53,237	103,110
St. Tammany	3,924,332	11,641	438,492	4,907	4,379,372	4,393,848
Tangipahoa	7,819,949	168,211	555,005	40,370	8,583,536	9,041,152
Tensas	0	824,372	644	172,369	997,385	1,674,300
Terrebonne	0	18,661	0	0	18,661	36,772
Union	11,089,848	399,393	1,317,842	219,423	13,026,506	22,000,810
Vermilion	0	0	0	111	111	853
Vernon	12,933,118	510,017	2,445,552	107,389	15,996,076	28,770,445
Washington	6,287,545	63,107	659,450	27,411	7,037,513	7,127,356
Webster	3,553,166	136,373	457,686	59,875	4,207,100	7,123,923
West Baton Rouge	0	267,162	0	8,452	275,614	591,167
West Carroll	14,729	52,122	1,289	3,731	71,871	125,185
West Feliciana	742,838	345,965	19,986	31,344	1,140,133	1,982,872
Winn	24,156,120	645,873	1,295,735	156,609	26,254,336	38,257,554
<b>TOTAL</b>	<b>\$211,153,104</b>	<b>\$14,415,706</b>	<b>\$26,371,719</b>	<b>\$3,500,083</b>	<b>\$255,440,612</b>	<b>\$406,670,392</b>

\*Information taken from the "Louisiana Forest Products, Quarterly Market Report" published by the Louisiana Department of Agriculture.

# 1980 TIMBER AND PULPWOOD PRODUCTION

In Louisiana

*Released by*  
Louisiana Department of Natural Resources  
Office of Forestry

D. L. McFatter, *State Forester*

*Published April 1981*

This report consists of total forest products severed and tax receipts by parish (county) and species plus estimated stumpage values. Calculations were based on annual compilations by the Louisiana State Department of Revenue.

Separate listings of severance and tax receipts under timber conservation contracts have been discontinued. Most of the contracts have expired and those remaining no longer represent a significant volume of severance.

<h2>Summary</h2>			
	Sawtimber (Bd. Ft.)	Pulpwood (Cords)	Tax
1980 .....	1,047,035,418	3,671,459.90	\$ 5,715,669.10
1979 .....	1,296,027,292	3,726,576.60	\$ 5,500,683.40
1978 .....	1,358,058,201	3,586,625.12	4,333,834.70
1977 .....	1,354,379,448	3,231,874.99	3,688,501.82
1976 .....	1,289,946,270	3,337,119.85	3,288,735.12
1975 .....	983,278,517	2,972,928.66	2,491,032.77

This public document was published at a cost of \$ 0.095 per copy by the Louisiana Department of Natural Resources, Office of Forestry, Post Office Box 1628, Baton Rouge, Louisiana 70821 under authority of R.S. 56:1476 to inform the public of the stumpage value by species, value of timber severed by species and tax receipts from the various species. This material was printed in accordance with the standards for printing by state agencies established pursuant to R.S. 43:31.

## TIMBER SEVERED & TAX RECEIPTS – 1980

Parish	Sawtimber (Board Feet Doyle Scale)	Pine & Hardwood Pulpwood (Standard Cords)	Total Tax*
Acadia	3,290,660	4,524.10	\$ 33,386.80
Allen	36,704,166	93,348.20	223,380.90
Ascension	600,631	14,815.90	6,220.00
Assumption	1,236,838	4,260.50	3,677.20
Avoyelles	7,432,156	12,269.70	18,651.10
Beauregard	32,903,105	346,685.00	246,909.10
Bienville	32,826,347	217,549.90	231,302.70
Bossier	16,005,001	96,865.40	99,083.20
Caddo	11,354,270	45,769.80	71,460.90
Calcasieu	11,141,766	31,721.60	69,719.90
Caldwell	25,642,402	56,439.40	119,441.60
Cameron	74,649	1,629.40	645.40
Catahoula	14,425,937	87,899.00	70,709.40
Claiborne	22,191,836	130,100.50	139,960.30
Concordia	5,721,301	34,585.00	15,317.70
Desoto	49,475,329	140,567.40	258,904.70
East Baton Rouge	7,449,202	9,791.50	18,251.50
East Carroll	2,412,755	10,983.10	5,427.60
East Feliciana	12,799,055	40,998.70	65,802.80
Evangeline	13,688,749	25,643.30	64,636.00
Franklin	4,804,037	13,485.50	11,117.70
Grant	25,082,455	83,248.80	135,476.90
Iberia	0	66.00	12.90
Iberville	12,366,733	2,430.90	17,242.10
Jackson	50,664,561	120,390.20	242,797.30
Jefferson	21,143	515.80	275.30
Jeff Davis	1,926,316	2,783.30	9,604.80
Lafayette	278,119	0	375.30
Lafourche	743,249	0	1,003.10
LaSalle	44,001,602	132,050.70	243,516.80
Lincoln	16,378,765	140,831.40	123,066.50
Livingston	46,485,604	65,834.60	212,998.10
Madison	7,850,626	20,452.30	14,854.40
Morehouse	15,066,457	67,201.10	86,966.20
Natchitoches	49,854,255	158,847.50	334,015.20
Orleans	3,703	0	16.60
Ouachita	14,355,012	51,193.20	72,248.20
Plaquemines	0	11.50	2.10
Pointe Coupee	11,380,894	27,839.80	20,808.90
Rapides	28,590,516	205,871.10	290,528.90
Red River	10,375,179	42,440.10	58,979.60
Richland	503,833	4,912.40	2,698.40
Sabine	44,341,590	173,425.00	248,181.30
St. Bernard	0	0	0
St. Charles	103,168	974.90	358.80
St. Helena	22,385,246	54,866.90	115,198.20
St. James	254,523	0	343.50
St. John	439,093	338.10	656.60
St. Landry	10,313,036	34,018.60	20,712.20
St. Martin	701,694	176.00	1,043.70
St. Mary	921,849	11.40	1,314.10
St. Tammany	20,252,894	39,530.30	108,554.90
Tangipahoa	28,546,978	62,971.10	143,493.50
Tensas	7,477,729	68,660.70	23,453.20
Terrebonne	711,627	20.30	967.50
Union	41,653,213	148,361.80	220,004.00
Vermilion	0	6.40	3.00
Vernon	64,884,534	274,167.70	446,356.40
Washington	22,765,825	58,281.40	123,885.50
Webster	14,380,271	57,183.30	79,796.70
West Baton Rouge	1,721,996	3,727.80	3,220.90
West Carroll	525,816	2,379.20	1,201.70
West Feliciana	8,301,559	6,613.80	24,266.90
Winn	108,243,563	138,891.70	511,162.40
<b>TOTAL SEVERANCE**</b>	<b>1,047,035,418</b>	<b>3,671,459.90</b>	<b>5,715,669.10</b>

\*Taxes collected based on stumpage values set by the Louisiana Forestry Commission and the Louisiana Tax Commission.  
 \*\*Above figures include timber conservation contracts.

# TIMBER SEVERED BY SPECIES AND PARISH – 1980

(Sawtimber – Board Feet, Doyle Scale; Pulpwood – Standard Cords)

Parish	SAWTIMBER		PULPWOOD	
	Pine	Hardwoods	Pine	Hardwoods
Acadia	2,970,169	320,491	4,420.00	104.10
Allen	28,581,619	8,122,547	75,296.20	18,052.00
Ascension	0	600,631	9,102.30	5,713.60
Assumption	2,620	1,234,218	4,186.90	73.60
Avoyelles	1,519,256	5,912,900	5,084.80	7,184.90
Beauregard	21,138,688	11,764,417	338,059.10	8,625.60
Bienville	29,125,637	3,700,710	187,800.30	29,749.60
Bossier	11,845,500	4,159,501	77,716.50	19,148.90
Caddo	10,291,533	1,062,737	36,795.40	8,974.40
Calcasieu	9,847,257	1,294,509	30,438.50	1,283.10
Caldwell	20,911,858	4,730,544	29,055.80	27,383.60
Cameron	74,649	0	0	1,629.40
Catahoula	9,122,495	5,303,442	53,998.10	33,900.60
Claiborne	18,001,589	4,190,247	104,635.30	25,465.20
Concordia	0	5,721,301	1,179.50	33,405.50
Desoto	42,407,938	7,067,391	103,323.60	37,243.80
East Baton Rouge	1,598,641	5,850,561	3,918.10	5,873.40
East Carroll	191	2,412,564	299.70	10,683.40
East Feliciana	10,592,074	2,206,981	26,186.00	14,812.70
Evangeline	11,445,562	2,243,187	18,681.30	6,962.00
Franklin	256,759	4,547,278	4,509.60	8,975.90
Grant	22,021,170	3,061,285	58,803.90	24,444.90
Iberia	0	0	0	66.00
Iberville	0	12,366,733	5.70	2,425.20
Jackson	42,550,191	8,114,370	71,823.30	48,566.90
Jefferson	3,009	18,134	497.90	17.90
Jeff Davis	1,877,910	48,406	2,003.90	779.40
Lafayette	0	278,119	0	0
Lafourche	0	743,249	0	0
LaSalle	40,713,022	3,288,580	109,888.80	22,161.90
Lincoln	13,624,508	2,754,257	111,674.40	29,157.00
Livingston	39,428,286	7,057,318	48,772.70	17,061.90
Madison	0	7,850,626	1,322.20	19,130.10
Morehouse	13,944,215	1,122,242	35,241.20	31,959.90
Natchitoches	40,234,504	9,619,751	141,183.40	17,664.10
Orleans	3,703	0	0	0
Ouachita	11,154,547	3,200,465	28,445.10	22,748.10
Plaquemines	0	0	0	11.50
Pointe Coupee	0	11,380,894	0	27,839.80
Rapides	22,674,675	5,915,841	173,643.20	32,227.90
Red River	8,899,730	1,475,449	30,716.80	11,723.30
Richland	182,366	321,467	1,676.10	3,236.30
Sabine	36,706,826	7,634,764	149,958.90	23,465.60
St. Bernard	0	0	0	0
St. Charles	0	103,168	123.90	851.00
St. Helena	19,978,813	2,406,433	42,251.80	12,615.10
St. James	0	254,523	0	0
St. John	0	439,093	0	338.10
St. Landry	667	10,312,369	0	34,018.60
St. Martin	0	701,694	18.50	157.50
St. Mary	21,395	900,454	2.00	9.40
St. Tammany	19,922,590	330,304	38,597.90	932.40
Tangipahoa	25,050,999	3,495,979	50,046.90	12,924.20
Tensas	27,839	7,449,890	332.30	68,328.40
Terrebonne	0	711,627	12.10	8.20
Union	33,965,689	7,687,524	101,710.10	46,651.70
Vermilion	0	0	6.40	0
Vernon	56,437,966	8,446,568	249,463.30	24,704.40
Washington	21,527,477	1,238,348	50,612.80	7,668.60
Webster	11,566,560	2,813,711	45,182.60	12,000.70
West Baton Rouge	0	1,721,996	34.70	3,693.10
West Carroll	192	525,624	143.00	2,236.20
West Feliciana	3,597,319	4,704,240	1,631.40	4,982.40
Winn	98,565,228	9,678,335	97,409.40	41,482.30
<b>TOTAL SEVERENCE</b>	<b>814,415,431</b>	<b>232,619,987</b>	<b>2,757,923.60</b>	<b>913,535.30</b>



# ESTIMATED STUMPAGE VALUE OF SEVERED TIMBER – 1980

Landowner Income From Sale of Timber						VALUE DELIVERED TO MILL* (DOLLARS)
Parish	Pine Sawtimber	Hardwood Sawtimber	Pine Pulpwood	Hardwood Pulpwood	Total Stumpage Value	
Acadia	\$ 629,676	\$ 19,229	\$ 45,084	\$ 416	\$ 694,406	\$ 826,870
Allen	6,059,303	487,353	768,021	72,208	7,386,885	12,031,645
Ascension	0	36,038	92,843	22,854	151,736	649,767
Assumption	555	74,053	42,706	294	117,609	330,881
Avoyelles	322,082	354,774	51,865	28,740	757,461	1,516,252
Beauregard	4,481,402	705,865	3,488,203	34,502	8,669,972	23,503,634
Bienville	6,174,635	222,043	1,915,563	118,998	8,431,239	16,615,782
Bossier	2,511,246	249,570	792,708	76,596	3,630,120	7,374,452
Caddo	2,181,805	63,764	375,313	35,898	2,656,780	4,522,064
Calcasieu	2,087,618	77,671	310,473	5,132	2,480,894	3,977,281
Caldwell	4,433,314	283,833	296,369	109,534	5,123,050	7,848,322
Cameron	15,826	0	0	6,518	22,343	72,325
Catahoula	1,933,969	318,207	550,781	135,602	2,938,558	6,782,251
Claiborne	3,816,337	251,415	1,067,280	101,861	5,236,893	10,248,257
Concordia	0	343,278	12,031	133,622	488,931	1,730,897
Desoto	8,990,483	424,043	1,053,901	148,975	10,617,402	16,898,381
East Baton Rouge	338,912	351,034	39,965	23,494	753,404	1,440,073
East Carroll	40	144,754	3,057	42,734	190,585	628,688
East Feliciana	2,245,520	132,419	267,097	59,251	2,704,287	4,004,971
Evangeline	2,426,459	134,591	190,549	27,848	2,779,448	4,204,038
Franklin	54,433	272,837	45,998	35,904	409,171	1,092,949
Grant	4,668,488	183,677	599,800	97,780	5,549,745	9,258,614
Iberia	0	0	0	264	264	2,317
Iberville	0	742,004	58	9,701	751,763	1,649,527
Jackson	9,020,640	486,862	732,598	194,268	10,434,368	16,090,067
Jefferson	638	1,088	5,079	72	6,876	23,945
Jeff Davis	398,117	2,904	20,440	3,118	424,579	593,158
Lafayette	0	16,687	0	0	16,687	35,176
Lafourche	0	44,595	0	0	44,595	94,006
Lasalle	8,631,161	197,315	1,120,866	88,648	10,037,989	16,089,853
Lincoln	2,888,396	165,255	1,139,079	116,628	4,309,358	9,430,593
Livingston	8,358,797	423,439	497,482	68,248	9,347,965	11,618,561
Madison	0	471,038	13,486	76,520	561,044	1,629,140
Morehouse	2,956,174	67,335	359,460	127,840	3,510,808	5,768,515
Natchitoches	8,529,715	577,185	1,440,071	70,656	10,617,627	17,915,147
Orleans	785	0	0	0	785	750
Ouachita	2,364,764	192,028	290,140	90,992	2,937,924	5,097,337
Plaquemines	0	0	0	46	46	404
Pointe Coupee	0	682,854	0	111,359	794,213	2,416,911
Rapides	4,807,031	354,950	1,771,161	128,912	7,062,054	14,835,778
Red River	1,886,743	88,527	313,311	46,893	2,335,474	4,063,991
Richland	38,662	19,288	17,096	12,945	87,991	241,139
Sabine	7,781,847	458,086	1,529,581	93,862	9,863,377	17,568,221
St. Bernard	0	0	0	0	0	0
St. Charles	0	6,190	1,264	3,404	10,858	48,007
St. Helena	4,235,508	144,386	430,968	50,460	4,861,323	6,543,733
St. James	0	15,271	0	0	15,271	32,192
St. John	0	26,346	0	1,352	27,698	67,407
St. Landry	141	618,742	0	136,074	754,958	2,498,837
St. Martin	0	42,102	189	630	42,920	95,039
St. Mary	4,536	54,027	20	38	58,621	118,634
St. Tammany	4,223,589	19,818	393,699	3,730	4,640,836	5,734,987
Tangipahoa	5,310,812	209,759	510,478	51,697	6,082,746	8,058,355
Tensas	5,902	446,993	3,389	273,314	729,598	2,896,779
Terrebonne	0	42,698	123	33	42,854	90,791
Union	7,200,726	461,251	1,037,443	186,607	8,886,027	15,158,717
Vermilion	0	0	65	0	65	262
Vernon	11,964,849	506,794	2,544,526	98,818	15,114,986	26,639,569
Washington	4,563,825	74,301	516,251	30,674	5,185,051	6,875,526
Webster	2,452,111	168,823	460,863	48,003	3,129,799	5,507,564
West Baton Rouge	0	103,320	354	14,772	118,446	348,885
West Carroll	41	31,537	1,459	8,945	41,982	137,506
West Feliciana	762,632	282,254	16,640	19,930	1,081,456	1,565,269
Winn	20,895,828	580,700	993,576	165,929	22,636,033	30,820,306
<b>TOTAL</b>	<b>172,656,071</b>	<b>\$ 13,957,199</b>	<b>\$28,130,821</b>	<b>\$ 3,654,141</b>	<b>\$ 218,398,232</b>	<b>\$ 373,961,295</b>

\*Information taken from the "Louisiana Forest Products, Quarterly Market Report" published by the Louisiana Department of Agriculture.

# 1981 TIMBER AND PULPWOOD PRODUCTION

**In Louisiana**

*Released by*  
**Louisiana Department of Natural Resources**  
**Office of Forestry**

D. L. McFatter, *State Forester*

*Published May 1982*

This report consists of total forest products severed and tax receipts by parish (county) and species plus estimated stumpage values. Calculations were based on annual compilations by the Louisiana State Department of Revenue.

Separate listings of severance and tax receipts under timber conservation contracts have been discontinued. Most of the contracts have expired and those remaining no longer represent a significant volume of severance.

<b>Summary</b>			
	Sawtimber (Bd. Ft.)	Pulpwood (Cords)	Tax
1981 .....	1,011,913,631	3,745,993.02	\$ 5,700,600.05
1980 .....	1,047,035,418	3,671,459.90	\$ 5,715,669.10
1979 .....	1,296,027,292	3,726,576.60	5,500,683.40
1978 .....	1,358,058,201	3,586,625.12	4,333,834.70
1977 .....	1,354,379,448	3,231,874.99	3,688,501.82
1976 .....	1,289,946,270	3,337,119.85	3,288,735.12

This public document was published at a cost of \$0.34½ per copy by Bourque Printing, Inc., 13112 S. Choctaw Dr., Baton Rouge, LA. 70815, under authority of special exception by Division of Administration to inform the public of the stumpage value by species, value of timber severed by species and tax receipts from various species. This material was printed in accordance with the standards for printing by state agencies established by the Commissioner of Administration pursuant to R.S. 43:31. This material was printed in accordance with the provisions of Title 43 of the Louisiana Revised Statutes.

# TIMBER SEVERED & TAX RECEIPTS — 1981

Parish	Sawtimber (Board Feet Doyle Scale)	Pine & Hardwood Pulpwood (Standard Cords)	Total Tax*
Acadia .....	4,809,104	6,016.77	\$ 23,633.17
Allen .....	41,740,052	96,070.05	232,009.69
Ascension .....	2,279,480	4,627.44	5,700.65
Assumption .....	2,156,029	364.34	4,079.56
Avoyelles .....	2,237,434	15,415.07	12,572.84
Beauregard .....	37,002,026	360,212.10	310,078.15
Bienville .....	32,047,782	237,496.61	245,234.02
Bossier .....	18,719,204	75,171.71	108,978.13
Caddo .....	7,202,557	53,099.12	51,467.51
Calcasieu .....	9,542,321	39,552.62	69,238.13
Caldwell .....	25,638,683	61,478.83	125,631.06
Cameron .....	0	0.00	0.00
Catahoula .....	9,889,137	43,425.80	49,095.87
Claiborne .....	16,579,323	117,706.43	125,689.42
Concordia .....	10,227,533	45,275.95	22,862.43
DeSoto .....	36,653,715	182,681.72	240,775.36
East Baton Rouge .....	2,736,055	11,252.49	10,895.32
East Carroll .....	707,103	11,802.66	3,524.38
East Feliciana .....	18,097,671	35,960.92	90,625.09
Evangeline .....	16,719,991	30,816.98	78,218.85
Franklin .....	935,317	7,330.27	5,589.98
Grant .....	23,201,247	86,231.18	135,188.95
Iberia .....	0	8.92	4.55
Iberville .....	8,738,549	8,526.13	14,383.97
Jackson .....	50,100,230	121,063.31	269,550.89
Jefferson .....	17,182	41.35	31.46
Jeff Davis .....	2,962,662	4,654.94	15,276.71
Lafayette .....	0	0.00	0.00
Lafourche .....	3,218,278	417.83	4,428.24
LaSalle .....	49,857,787	134,422.72	286,371.41
Lincoln .....	9,016,827	139,013.15	97,423.82
Livingston .....	44,763,884	113,627.72	244,002.75
Madison .....	18,380,146	40,049.85	33,662.75
Morehouse .....	17,817,080	62,952.85	107,026.72
Natchitoches .....	42,812,753	152,411.39	250,554.78
Orleans .....	0	7.06	3.60
Ouachita .....	10,296,553	63,642.98	65,870.50
Plaquemines .....	0	11.72	5.98
Pointe Coupee .....	10,591,062	26,923.36	19,601.54
Rapides .....	29,905,710	193,231.56	204,735.63
Red River .....	9,581,163	56,351.65	66,000.49
Richland .....	99,326	6,249.98	2,109.59
Sabine .....	52,354,762	185,906.20	301,623.96
St. Bernard .....	0	38.25	7.65
St. Charles .....	7,662	345.26	79.39
St. Helena .....	16,991,096	60,470.95	101,606.47
St. James .....	963,018	1,009.95	1,651.05
St. John .....	1,619,148	144.86	7,643.18
St. Landry .....	4,211,025	11,516.77	8,457.28
St. Martin .....	973,732	386.14	1,391.72
St. Mary .....	805,673	0.00	1,216.08
St. Tammany .....	24,472,414	67,696.39	147,738.01
Tangipahoa .....	31,992,110	76,652.19	179,235.83
Tensas .....	9,653,152	26,697.07	18,844.45
Terrebonne .....	520,350	0.00	702.47
Union .....	38,392,567	158,594.53	221,514.38
Vermilion .....	0	88.50	26.14
Vernon .....	42,205,948	202,882.97	274,996.84
Washington .....	23,340,079	62,256.47	126,669.26
Webster .....	21,026,516	94,948.82	132,309.10
West Baton Rouge .....	1,641,815	2,697.76	3,111.22
West Carroll .....	77,480	1,887.07	505.55
West Feliciana .....	5,538,928	10,864.73	19,567.95
Winn .....	107,845,200	135,310.61	519,568.13
<b>TOTAL SEVERANCE**</b>	<b>1,011,913,631</b>	<b>3,745,993.02</b>	<b>5,700,600.05</b>

\*Taxes collected based on stumpage values set by the Louisiana Forestry Commission and the Louisiana Tax Commission.  
 \*\*Above figures include timber conservation contracts.

# TIMBER SEVERED BY SPECIES AND PARISH — 1981

(Sawtimber — Board Feet, Doyle Scale; Pulpwood — Standard Cords)

Parish	SAWTIMBER		PULPWOOD	
	Pine	Hardwoods	Pine	Hardwoods
Acadia	4,239,123	569,981	4,644.08	1,372.69
Allen	33,088,145	8,651,906	76,890.20	19,179.85
Ascension	288,931	1,990,549	2,303.57	2,323.87
Assumption	314,035	1,841,994	48.10	316.24
Avoyelles	1,170,486	1,066,948	7,024.01	8,391.06
Beauregard	23,208,867	13,793,159	351,005.84	9,206.26
Bienville	26,148,740	5,899,042	210,770.42	26,726.19
Bossier	15,048,376	3,670,828	55,858.66	19,313.05
Caddo	5,326,236	1,876,320	41,258.38	11,840.74
Calcasieu	8,791,184	751,137	38,425.46	1,127.16
Caldwell	20,398,787	5,239,896	29,255.95	32,222.88
Cameron	0	0	0.00	0.00
Catahoula	6,413,283	3,475,854	17,339.57	26,086.23
Claiborne	14,260,594	2,318,729	97,583.73	20,122.70
Concordia	0	10,227,533	0.00	45,275.95
DeSoto	32,272,912	4,380,803	144,329.12	38,352.60
East Baton Rouge	969,879	1,766,176	5,283.58	5,968.91
East Carroll	59,778	647,325	14.72	11,787.94
East Feliciana	15,320,270	2,777,401	22,064.92	13,896.00
Evangeline	12,535,668	4,184,323	21,473.78	9,343.20
Franklin	475,150	460,167	4,049.10	3,281.17
Grant	19,800,548	3,400,699	60,379.82	25,851.36
Iberia	0	0	8.92	0.00
Iberville	0	8,738,548	138.08	8,388.05
Jackson	43,883,838	6,216,392	77,105.05	43,958.26
Jefferson	0	17,182	0.00	41.35
Jeff Davis	2,681,631	281,031	3,832.31	822.63
Lafayette	0	0	0.00	0.00
Lafourche	0	3,218,278	0.00	417.83
LaSalle	46,352,424	3,505,363	111,703.22	22,719.50
Lincoln	6,410,472	2,606,355	112,452.96	26,560.19
Livingston	38,322,170	6,441,714	99,957.59	13,670.13
Madison	203,329	18,176,817	384.40	39,665.45
Morehouse	17,301,133	515,947	36,536.26	26,416.59
Natchitoches	35,450,008	7,362,745	133,153.81	19,257.58
Orleans	0	0	7.06	0.00
Ouachita	7,808,427	2,488,126	40,623.49	23,019.49
Plaquemines	0	0	11.72	0.00
Pointe Coupee	15,112	10,575,950	112.39	26,810.97
Rapides	22,171,933	7,733,777	151,098.07	42,133.49
Red River	8,663,164	917,999	39,845.72	16,505.93
Richland	27,234	72,092	2,049.10	4,200.88
Sabine	43,703,032	8,651,730	142,902.54	43,003.66
St. Bernard	0	0	0.00	38.25
St. Charles	0	7,662	0.00	345.26
St. Helena	15,089,343	1,901,753	48,672.00	11,798.95
St. James	0	963,018	162.98	846.97
St. John	1,587,238	31,910	0.00	144.86
St. Landry	31,131	4,179,894	1,007.56	10,509.21
St. Martin	0	973,732	0.00	386.14
St. Mary	37,549	768,124	0.00	0.00
St. Tammany	23,724,105	748,309	66,137.51	1,558.88
Tangipahoa	29,637,870	2,354,239	62,950.40	13,701.79
Tensas	139,360	9,513,792	10.77	26,686.30
Terrebonne	0	520,350	0.00	0.00
Union	31,332,934	7,059,633	98,952.46	59,642.07
Vermilion	0	0	27.24	61.26
Vernon	34,998,754	7,207,194	176,550.71	26,332.26
Washington	19,089,681	4,250,398	55,666.67	6,589.80
Webster	18,126,913	2,899,603	74,598.41	20,350.41
West Baton Rouge	59,413	1,582,401	265.30	2,432.46
West Carroll	0	77,480	81.34	1,805.73
West Feliciana	2,647,842	2,891,086	2,793.53	8,071.20
Winn	92,600,110	15,245,090	100,293.39	35,017.22
<b>TOTAL SEVERANCE</b>	<b>782,227,144</b>	<b>229,686,487</b>	<b>2,830,095.97</b>	<b>915,897.05</b>

# ESTIMATED STUMPAGE VALUE OF SEVERED TIMBER — 1981

Parish	Landowner Income From Sale of Timber					VALUE DELIVERED TO MILL* (DOLLARS)
	Pine Sawtimber	Hardwood Sawtimber	Pine Pulpwood	Hardwood Pulpwood	Total Stumpage Value	
Acadia	\$ 949,564	\$ 34,199	\$ 60,373	\$ 6,040	\$ 1,050,176	\$ 1,330,816
Allen	7,411,745	519,114	999,573	84,391	9,014,823	13,963,992
Ascension	64,721	119,433	29,946	10,225	224,325	505,880
Assumption	70,344	110,520	625	1,391	182,880	325,698
Avoyelles	262,189	64,017	91,312	36,921	454,439	1,009,762
Beauregard	5,198,786	827,590	4,563,076	40,508	10,629,960	24,166,648
Beinville	5,857,318	353,943	2,740,015	117,595	9,068,871	18,178,279
Bossier	3,370,836	220,250	726,163	84,977	4,402,226	7,537,251
Caddo	1,193,077	112,579	536,359	52,099	1,894,114	3,937,928
Calcasieu	1,969,225	45,068	499,531	4,960	2,518,784	4,193,077
Caldwell	4,569,328	314,394	380,327	141,781	5,405,830	8,265,557
Cameron	0	0	0	0	0	0
Catahoula	1,436,575	208,551	225,414	114,779	1,985,319	3,740,488
Claiborne	3,194,373	139,124	1,268,588	88,540	4,690,625	9,174,702
Concordia	0	613,652	0	199,214	812,866	2,923,686
DeSoto	7,229,132	262,848	1,876,279	168,751	9,537,010	16,771,635
East Baton Rouge	217,253	105,971	68,687	26,263	418,174	850,106
East Carroll	13,390	38,840	191	51,867	104,288	500,665
East Feliciana	3,431,740	166,644	286,844	61,142	3,946,370	5,013,867
Evangeline	2,807,990	251,059	279,159	41,110	3,379,318	5,130,219
Franklin	106,434	27,610	52,638	14,437	201,119	467,786
Grant	4,435,323	204,042	784,938	113,746	5,538,049	9,276,639
Iberia	0	0	116	0	116	387
Iberville	0	524,313	1,795	36,907	563,015	1,423,659
Jackson	9,829,980	372,984	1,002,366	193,416	11,398,746	16,902,129
Jefferson	0	1,031	0	182	1,213	3,642
Jeff Davis	600,685	16,862	49,820	3,620	670,987	943,130
Lafayette	0	0	0	0	0	0
Lafourche	0	193,097	0	1,838	194,935	430,263
LaSalle	10,382,943	210,322	1,452,142	99,966	12,145,373	18,490,172
Lincoln	1,435,946	156,381	1,461,888	116,865	3,171,080	8,198,041
Livingston	8,584,166	386,503	1,299,449	60,149	10,330,267	13,553,136
Madison	45,546	1,090,609	4,997	174,528	1,315,680	3,894,673
Morehouse	3,875,454	30,957	474,971	116,233	4,497,615	6,963,331
Natchitoches	7,940,802	441,765	1,731,000	84,733	10,198,300	16,981,797
Orleans	0	0	92	0	92	307
Ouachita	1,749,088	149,288	528,105	101,286	2,527,767	5,000,809
Plaquemines	0	0	152	0	152	509
Pointe Coupee	3,385	634,557	1,461	117,968	757,371	2,296,966
Rapides	4,966,513	464,027	1,964,275	185,387	7,580,202	15,148,317
Red River	1,940,549	55,080	517,994	72,626	2,586,249	4,743,135
Richland	6,100	4,326	26,638	18,484	55,548	245,113
Sabine	9,789,479	519,104	1,857,733	189,216	12,355,532	20,576,970
St. Bernard	0	0	0	168	168	1,315
St. Charles	0	460	0	1,519	1,979	12,860
St. Helena	3,380,013	114,105	632,736	51,915	4,178,769	5,832,206
St. James	0	57,781	2,119	3,727	63,627	160,647
St. John	355,541	1,915	0	637	358,093	386,644
St. Landry	6,973	250,794	13,098	46,241	317,106	952,628
St. Martin	0	58,424	0	1,699	60,123	139,110
St. Mary	8,411	46,087	0	0	54,498	108,196
St. Tammany	5,314,200	44,899	859,788	6,859	6,225,746	7,901,292
Tangipahoa	6,638,883	141,254	818,355	60,288	7,658,780	9,667,217
Tensas	31,217	570,828	140	117,420	719,605	2,237,828
Terrebonne	0	31,221	0	0	31,221	67,245
Union	7,018,577	423,578	1,286,382	262,425	8,990,962	15,490,797
Vermilion	0	0	354	270	624	3,289
Vernon	7,839,721	432,432	2,295,159	115,862	10,683,174	19,062,484
Washington	4,276,089	255,024	723,667	28,995	5,283,775	7,115,076
Webster	4,060,429	173,976	969,779	89,542	5,293,726	9,127,332
West Baton Rouge	13,309	94,944	3,449	10,703	122,405	313,773
West Carroll	0	4,649	1,057	7,945	13,651	74,726
West Feliciana	593,117	173,465	36,316	35,513	838,411	1,402,214
Winn	20,742,425	914,705	1,303,814	154,076	23,115,020	30,919,447
<b>TOTAL</b>	<b>\$ 175,218,884</b>	<b>\$ 13,781,195</b>	<b>\$ 36,791,245</b>	<b>\$ 4,029,945</b>	<b>\$ 229,821,269</b>	<b>\$ 384,037,493</b>

\*Information taken from the "Louisiana Forest Products, Quarterly Market Report" published by the Louisiana Department of Agriculture.

# 1982

## TIMBER AND PULPWOOD PRODUCTION

**In Louisiana**

*Released by*  
**Louisiana Department of Natural Resources**  
**Office of Forestry**

D. L. McFatter, *State Forester*

*Published April 1983*

This report consists of total forest products severed and tax receipts by parish (county) and species plus estimated stumpage values. Calculations were based on annual compilations by the Louisiana State Department of Revenue.

Separate listings of severance and tax receipts under timber conservation contracts have been discontinued. Most of the contracts have expired and those remaining no longer represent a significant volume of severance.

<b>Summary</b>			
	<u>Sawtimber</u> (Bd. Ft.)	<u>Pulpwood</u> (Cords)	<u>Tax</u>
1982.....	927,382,286	3,867,994.30	\$ 6,292,553.83
<hr/>			
1981.....	1,011,913,631	3,745,993.02	\$ 5,700,600.05
1980.....	1,047,035,418	3,671,459.90	5,715,669.10
1979.....	1,296,027,292	3,726,576.60	5,500,683.40
1978.....	1,358,058,201	3,586,625.12	4,333,834.70
1977.....	1,354,379,448	3,231,874.99	3,688,501.82

This public document was published at a cost of \$.01 per copy by the Louisiana Department of Natural Resources, Post Office Box 44396, Baton Rouge, Louisiana 70804, under authority of special exception by the Division of Administration to inform the public of the stumpage value by species, value of timber severed by species and tax receipts from various species. This material was printed in accordance with the standards for printing by state agencies established by the Commissioner of Administration pursuant to R.S. 43:31. This material was printed in accordance with the provisions of Title 43 of the Louisiana Revised Statutes.

# TIMBER SEVERED & TAX RECEIPTS - 1982

Parish	Sawtimber (Board Feet) Doyle Scale)	Pine & Hardwood Pulpwood (Standard Cords)	Total Tax *
Acadia	915,475	8,702.17	\$ 10,198.43
Allen	27,866,784	94,824.18	210,667.39
Ascension	682,507	2,172.27	1,575.70
Assumption	363,408	51.83	502.01
Avoyelles	289,373	11,363.95	4,051.46
Beauregard	26,047,279	325,544.37	328,265.46
Bienville	32,546,894	211,860.68	272,227.41
Bossier	25,303,130	82,078.10	164,512.66
Caddo	7,619,098	49,688.95	65,727.72
Calcasieu	9,334,574	81,774.73	116,455.54
Caldwell	28,079,472	72,770.14	156,332.08
Cameron	0	88.23	57.36
Catahoula	8,422,615	34,909.07	48,554.25
Claiborne	13,576,698	114,986.42	123,295.69
Concordia	2,705,097	17,727.04	7,718.95
DeSoto	15,222,419	171,031.48	157,571.85
East Baton Rouge	5,145,537	6,105.91	18,095.51
East Carroll	2,680,596	14,182.29	6,748.05
East Feliciana	9,363,030	31,097.69	54,842.83
Evangeline	14,846,018	23,805.11	84,914.06
Franklin	860,405	9,480.83	5,855.88
Grant	24,748,572	87,946.37	167,585.37
Iberia	0	29.83	6.56
Iberville	7,551,459	12,836.10	13,045.31
Jackson	56,956,928	125,628.74	330,798.14
Jefferson	0	0.00	0.00
Jeff Davis	489,072	5,204.77	5,177.09
Lafayette	3,103	0.00	4.19
Lafourche	2,560,610	1,089.09	3,734.71
LaSalle	45,920,652	133,155.33	298,538.08
Lincoln	8,200,137	142,529.14	160,822.38
Livingston	24,959,775	120,713.14	172,032.22
Madison	15,873,122	26,344.42	27,276.44
Morehouse	23,368,166	37,055.15	135,899.55
Natchitoches	45,021,279	175,476.72	305,150.97
Orleans	0	3.97	2.58
Ouachita	9,620,909	64,217.20	73,119.53
Plaquemines	0	115.94	25.51
Pointe Coupee	3,653,605	10,440.15	7,269.95
Rapides	30,131,447	188,655.70	248,987.61
Red River	10,939,990	37,420.67	72,863.21
Richland	1,198,894	3,582.03	2,680.54
Sabine	59,956,999	227,932.31	393,462.73
St. Bernard	0	0.00	0.00
St. Charles	4,472,423	0.00	6,037.78
St. Helena	18,127,399	61,523.17	113,996.58
St. James	50,245	7.33	71.58
St. John	283,250	832.49	568.22
St. Landry	7,083,080	5,412.50	11,003.38
St. Martin	58,793	1,152.75	339.77
St. Mary	815,990	0.00	1,196.78
St. Tammany	15,488,442	82,829.25	114,033.34
Tangipahoa	26,510,349	81,462.57	169,486.66
Tensas	8,866,878	28,431.95	18,233.85
Terrebonne	87,703	0.00	133.61
Union	39,372,146	169,365.13	259,155.00
Vermilion	0	44.39	21.25
Vernon	43,991,454	313,097.40	393,696.49
Washington	23,558,551	120,383.57	190,741.28
Webster	14,026,660	87,059.62	112,942.15
West Baton Rouge	3,097,937	1,620.96	4,990.31
West Carroll	61,990	544.47	435.96
West Feliciana	9,255,776	7,374.58	37,436.18
Winn	109,148,091	142,229.96	601,380.70
<b>TOTAL SEVERANCE**</b>	<b>927,382,286</b>	<b>3,867,994.30</b>	<b>\$ 6,292,553.83</b>

\* Taxes collected based on stumpage values set by the Louisiana Forestry Commission and the Louisiana Tax Commission.

\*\*Above figures include timber conservation contracts.

# TIMBER SEVERED BY SPECIES AND PARISH - 1982

(SAWTIMBER - BOARD FEET, DOYLE SCALE; PULPWOOD - STANDARD CORDS)

PARISH	SAWTIMBER		PULPWOOD	
	Pine	Hardwoods	Pine	Hardwoods
Acadia	911,892	3,583	8,470.32	231.85
Allen	23,366,124	4,500,660	80,709.44	14,114.74
Ascension	0	682,507	383.86	1,788.41
Assumption	0	363,408	0.00	51.83
Avoyelles	131,540	157,833	1,630.67	9,733.28
Beauregard	23,710,931	2,336,348	309,086.84	16,457.53
Bienville	28,347,173	4,199,721	180,761.02	31,099.66
Bossier	23,079,633	2,223,497	63,626.73	18,451.37
Caddo	7,220,675	396,423	42,202.46	7,486.49
Calcasieu	8,992,509	342,065	77,337.41	4,437.32
Caldwell	24,161,318	3,918,154	33,757.47	39,012.67
Cameron	0	0	88.23	0.00
Catahoula	6,089,844	2,332,771	16,355.34	18,553.73
Claiborne	10,675,345	2,901,353	94,598.36	20,388.06
Concordia	27,456	2,677,641	0.00	17,727.04
DeSoto	12,805,881	2,416,538	122,691.17	48,340.31
East Baton Rouge	2,341,440	2,804,097	2,914.21	3,191.70
East Carroll	0	2,680,596	21.17	14,161.12
East Feliciana	7,469,629	1,893,401	18,621.57	12,476.12
Evangeline	13,859,699	986,319	19,948.28	3,856.83
Franklin	581,698	278,707	1,082.95	8,397.88
Grant	23,455,245	1,293,327	66,534.70	21,411.67
Iberia	0	0	0.00	29.83
Iberville	0	7,551,459	14.17	12,821.93
Jackson	51,018,966	5,937,962	89,202.86	36,425.88
Jefferson	0	0	0.00	0.00
Jeff Davis	389,867	99,205	4,524.81	679.96
Lafayette	0	3,103	0.00	0.00
Lafourche	0	2,560,610	110.49	978.60
LaSalle	43,060,727	2,859,925	113,390.44	19,764.89
Lincoln	6,164,046	2,036,091	117,677.44	24,851.70
Livingston	18,768,126	6,191,649	103,804.04	16,909.10
Madison	0	15,873,122	87.86	26,256.56
Morehouse	23,183,986	184,180	26,019.34	11,035.81
Natchitoches	39,852,763	5,168,516	137,878.57	37,598.15
Orleans	0	0	3.97	0.00
Ouachita	7,369,857	2,251,052	44,989.20	19,228.00
Plaquemines	0	0	0.00	115.94
Pointe Coupee	0	3,653,605	40.35	10,399.80
Rapides	26,757,572	3,373,875	150,035.58	38,620.12
Red River	10,352,564	587,426	27,326.15	10,094.52
Richland	2,893	1,196,001	661.29	2,920.74
Sabine	51,350,231	8,606,768	175,017.35	52,914.96
St. Bernard	0	0	0.00	0.00
St. Charles	0	4,472,423	0.00	0.00
St. Helena	15,139,616	2,987,783	48,012.86	13,510.31
St. James	0	50,245	0.00	7.33
St. John	0	283,250	0.00	832.49
St. Landry	8,650	7,074,430	36.85	5,375.65
St. Martin	0	58,793	0.00	1,152.75
St. Mary	25,942	790,048	0.00	0.00
St. Tammany	11,180,358	4,308,084	80,882.39	1,946.86
Tangipahoa	23,527,517	2,982,832	69,900.44	11,562.13
Tensas	0	8,866,878	12.72	28,419.23
Terrebonne	0	87,703	0.00	0.00
Union	32,932,724	6,439,422	113,372.83	55,992.30
Vermillion	0	0	26.73	17.66
Vernon	39,708,627	4,282,827	250,590.97	62,506.43
Washington	22,648,775	909,776	116,248.32	4,135.25
Webster	12,762,344	1,264,316	64,633.00	22,426.62
West Baton Rouge	120,975	2,976,962	36.76	1,584.20
West Carroll	0	61,990	540.69	3.78
West Feliciana	5,987,921	3,267,855	2,934.02	4,440.56
Winn	102,654,455	6,493,636	105,693.24	36,536.72
<b>TOTAL SEVERANCE</b>	<b>762,197,535</b>	<b>165,184,751</b>	<b>2,984,527.93</b>	<b>883,466.37</b>



# ESTIMATED STUMPAGE VALUE OF SEVERED TIMBER - 1982

PARISH	LANDOWNER INCOME FROM SALE OF TIMBER					VALUE
	Pine Sawtimber	Hardwood Sawtimber	Pine Pulpwood	Hardwood Pulpwood	Total Stumpage Value	DELIVERED TO MILL * (DOLLARS)
Acadia	\$ 149,550	\$ 215	\$ 127,055	\$ 927	\$ 277,747	\$ 554,515
Allen	3,832,044	270,040	1,210,642	56,459	5,369,185	10,307,601
Ascension	0	40,950	5,758	7,154	53,862	167,623
Assumption	0	21,804	0	207	22,011	49,505
Avoyelles	21,573	9,470	24,460	38,933	94,436	452,893
Beauregard	3,888,593	140,181	4,636,303	65,830	8,730,907	21,831,328
Bienville	4,648,936	251,983	2,711,415	124,399	7,736,733	16,407,746
Bossier	3,785,060	133,410	954,401	73,805	4,946,676	8,847,450
Caddo	1,184,191	23,905	633,037	29,946	1,871,079	3,887,452
Calcasieu	1,474,771	20,524	1,160,061	17,749	2,673,105	6,126,641
Caldwell	3,962,456	235,089	506,362	156,051	4,859,958	8,561,630
Cameron	0	0	1,323	0	1,323	3,737
Catahoula	998,734	139,966	245,330	74,215	1,458,245	3,038,534
Claiborne	1,750,757	174,081	1,418,975	81,552	3,425,365	7,967,270
Concordia	4,503	160,658	0	70,908	236,069	1,019,560
DeSoto	2,100,164	144,992	1,840,368	193,361	4,278,885	10,730,553
East Baton Rouge	383,996	168,246	43,713	12,767	608,722	1,077,640
East Carroll	0	160,836	318	56,644	217,798	885,721
East Feliciana	1,225,019	113,604	279,324	49,904	1,667,851	2,914,019
Evangeline	2,272,991	59,179	299,224	15,427	2,646,821	4,342,751
Franklin	95,398	16,722	16,244	33,592	161,956	515,305
Grant	3,846,660	77,600	998,021	85,647	5,007,928	9,514,052
Iberia	0	0	0	119	119	1,030
Iberville	0	453,088	213	51,288	504,589	1,434,848
Jackson	8,367,110	356,278	1,338,043	145,704	10,207,135	17,003,966
Jefferson	0	0	0	0	0	0
Jeff Davis	63,938	5,952	67,872	2,720	140,482	352,326
Lafayette	0	186	0	0	186	407
Lafourche	0	153,637	1,657	3,914	159,208	374,678
LaSalle	7,061,959	171,596	1,700,857	79,060	9,013,472	16,364,978
Lincoln	1,010,904	122,165	1,765,162	99,407	2,997,638	8,218,626
Livingston	3,077,973	371,499	1,557,061	67,636	5,074,169	9,336,656
Madison	0	952,387	1,318	105,026	1,058,731	3,147,505
Morehouse	3,802,174	11,051	390,290	44,143	4,247,658	6,410,228
Natchitoches	6,535,853	310,111	2,068,179	150,393	9,064,536	17,803,286
Orleans	0	0	60	0	60	168
Ouachita	1,208,657	135,063	674,838	76,912	2,095,470	4,718,608
Plaquemines	0	0	0	464	464	4,003
Pointe Coupee	0	219,216	605	41,599	261,420	840,532
Rapides	4,388,242	202,433	2,250,534	154,480	6,995,689	15,348,713
Red River	1,697,821	35,246	409,892	40,378	2,183,337	3,920,872
Richland	474	71,760	9,919	11,683	93,836	304,368
Sabine	8,421,438	516,406	2,625,260	211,660	11,774,764	23,185,641
St. Bernard	0	0	0	0	0	0
St. Charles	0	268,345	0	0	268,345	587,229
St. Helena	2,482,897	179,267	720,193	54,041	3,436,398	5,819,031
St. James	0	3,015	0	29	3,044	6,850
St. John	0	16,995	0	3,330	20,325	65,937
St. Landry	1,419	424,466	553	21,503	447,941	1,117,832
St. Martin	0	3,528	0	4,611	8,139	47,524
St. Mary	4,254	47,403	0	0	51,657	109,062
St. Tammany	1,833,579	258,485	1,213,236	7,787	3,313,087	6,147,309
Tangipahoa	3,858,513	178,970	1,048,507	46,249	5,132,239	8,319,523
Tensas	0	532,013	191	113,677	645,881	2,256,730
Terrebonne	0	5,262	0	0	5,262	11,515
Union	5,400,967	386,365	1,700,592	223,969	7,711,893	15,226,896
Vermillion	0	0	401	71	472	1,742
Vernon	6,512,215	256,970	3,758,865	250,026	10,778,076	24,305,097
Washington	3,714,399	54,587	1,743,725	16,541	5,529,252	9,473,989
Webster	2,093,024	75,859	969,495	89,706	3,228,084	6,784,658
West Baton Rouge	19,840	178,618	551	6,337	205,346	471,985
West Carroll	0	3,719	8,110	15	11,844	35,393
West Feliciana	982,019	196,071	44,010	17,762	1,239,862	1,936,697
Winn	16,835,331	389,618	1,585,399	146,147	18,956,495	28,552,987
<b>TOTAL</b>	<b>\$125,000,396</b>	<b>\$ 9,911,085</b>	<b>\$ 44,767,922</b>	<b>\$ 3,533,864</b>	<b>\$183,213,267</b>	<b>\$359,252,951</b>

\* Information taken from the "Louisiana Forest Products, Quarterly Market Report" published by the Louisiana Department of Agriculture.

# 1983

## TIMBER AND PULPWOOD PRODUCTION

In Louisiana

*Released by*  
**Louisiana Department of Natural Resources**  
**Office of Forestry**

MICHAEL P. METY, STATE FORESTER

*Published April 1984*

This report consists of total forest products severed and tax receipts by parish (county) and species plus estimated stumpage values. Calculations were based on annual compilations by the Louisiana State Department of Revenue.

Separate listings of severance and tax receipts under timber conservation contracts have been discontinued. Most of the contracts have expired and those remaining no longer represent a significant volume of severance.

<b>Summary</b>			
	Sawtimber (Bd. Ft.)	Pulpwood (Cords)	Tax
1983.....	1,262,824,854	3,926,905.06	\$ 6,577,178.34
<hr/>			
1982.....	927,382,286	3,867,994.30	\$ 6,292,553.83
1981.....	1,011,913,631	3,745,993.02	5,700,600.05
1980.....	1,047,035,418	3,671,459.90	5,715,669.10
1979.....	1,296,027,292	3,726,576.60	5,500,683.40
1978.....	1,358,058.201	3,586,625.12	4,333,834.70

This public document was published at a total cost of \$282.24; 1,500 copies of this document were published in this first printing at a cost of \$60.00. The total cost of all printings of this document, including reprints, is \$3,145.82. This document was published by the Louisiana Office of Forestry, Post Office Box 1628, Baton Rouge, Louisiana 70821, to inform the public of the stumpage value by species, value of timber severed by species and tax receipts from various species, under authority of special exception by the Division of Administration. This material was printed in accordance with the standards for printing by state agencies established pursuant to R.S. 43:31.

# TIMBER SEVERED & TAX RECEIPTS - 1983

Parish	Sawtimber (Board Feet Doyle Scale)	Pine & Hardwood Pulpwood (Standard Cords)	Total Tax *
Acadia	4,001,747	6,938.15	\$ 19,159.82
Allen	29,626,010	113,743.64	194,039.17
Ascension	511,206	554.40	859.77
Assumption	1,016,268	0.00	1,351.65
Avoyelles	747,717	11,467.76	6,640.11
Beauregard	33,570,025	316,833.36	336,046.65
Bienville	56,744,892	217,211.78	336,905.49
Bossier	32,432,829	71,966.12	158,273.47
Caddo	6,369,865	34,966.61	39,680.00
Calcasieu	14,310,344	50,732.89	91,175.38
Caldwell	42,329,330	102,076.84	185,556.62
Cameron	0	39.19	29.63
Catahoula	28,201,790	36,366.30	116,974.40
Claiborne	26,817,897	125,929.53	164,002.17
Concordia	6,026,448	16,546.14	11,326.10
DeSoto	49,598,137	155,955.78	260,160.87
East Baton Rouge	2,905,812	7,398.99	9,067.85
East Carroll	913,986	566.98	1,354.77
East Feliciana	10,446,803	26,166.78	43,913.87
Evangeline	7,627,585	28,251.99	44,242.04
Franklin	2,549,887	5,048.17	4,974.52
Grant	36,812,673	86,706.37	186,596.81
Iberia	0	381.15	77.92
Iberville	4,986,905	7,174.58	9,309.39
Jackson	48,937,479	141,241.84	253,199.56
Jefferson	50,902	9.99	78.51
Jeff Davis	1,081,762	4,585.41	7,368.11
Lafayette	0	45.23	9.95
Lafourche	4,387,509	10.38	5,837.45
LaSalle	104,652,032	126,960.20	465,125.09
Lincoln	14,368,210	115,271.62	120,640.02
Livingston	20,782,767	86,236.70	126,898.05
Madison	20,657,452	111,393.77	50,445.01
Morehouse	25,831,389	44,142.34	113,376.89
Natchitoches	62,253,602	209,597.25	332,917.07
Orleans	4,000	6.75	16.07
Ouachita	14,025,710	64,376.92	81,108.39
Plaquemines	0	11.67	8.83
Pointe Coupee	7,842,466	12,521.46	12,939.89
Rapides	34,881,932	161,972.21	244,194.92
Red River	10,725,184	43,451.01	62,176.18
Richland	0	39.14	15.80
Sabine	108,174,433	248,273.62	518,243.58
St. Bernard	0	0.00	0.00
St. Charles	947,000	52.13	1,289.95
St. Helena	15,042,300	67,704.89	91,121.75
St. James	76,477	520.15	283.14
St. John	2,692,302	77.52	3,599.38
St. Landry	4,588,901	6,151.39	7,661.05
St. Martin	86,151	281.47	172.92
St. Mary	1,087,773	0.00	1,674.35
St. Tammany	12,391,456	47,784.36	75,704.15
Tangipahoa	29,376,449	75,265.07	152,460.21
Tensas	19,060,741	46,213.10	34,785.02
Terrebonne	1,462,338	0.00	1,944.91
Union	53,370,375	195,136.34	293,128.12
Vermilion	0	0.00	0.00
Vernon	61,564,300	297,833.89	410,450.81
Washington	30,948,262	131,165.38	210,292.00
Webster	24,993,673	99,072.51	149,350.06
West Baton Rouge	1,261,270	1,810.67	2,050.60
West Carroll	153,884	126.39	330.53
West Feliciana	6,534,687	9,084.49	17,915.71
Winn	119,981,531	155,445.30	515,645.84
<b>TOTAL SEVERANCE **</b>	<b>1,262,824,854</b>	<b>3,926,905.06</b>	<b>\$ 6,577,178.34</b>

\* Taxes collected based on stumpage values set by the Louisiana Forestry Commission and the Louisiana Tax Commission.

\*\* Above figures include timber conservation contracts.

# TIMBER SEVERED BY SPECIES AND PARISH - 1983

(SAWTIMBER - BOARD FEET, DOYLE SCALE; PULPWOOD - STANDARD CORDS)

Parish	SAWTIMBER		PULPWOOD	
	Pine	Hardwoods	Pine	Hardwoods
Acadia	3,700,071	301,676	6,753.08	185.07
Allen	26,193,358	3,432,653	81,016.06	32,727.58
Ascension	3,273	507,934	107.48	446.92
Assumption	0	1,016,268	0.00	0.00
Avoyelles	610,083	137,635	3,416.37	8,051.39
Beauregard	26,146,670	7,423,355	295,559.63	21,273.73
Bienville	49,831,114	6,913,778	180,643.50	36,568.28
Bossier	31,327,148	1,105,681	48,788.44	23,177.68
Caddo	5,129,163	1,240,702	21,792.16	13,174.45
Calcasieu	12,982,576	1,327,767	44,639.35	6,093.54
Caldwell	32,116,486	10,212,844	60,044.53	42,032.31
Cameron	0	0	39.19	0.00
Catahoula	25,704,448	2,497,342	21,203.66	15,162.64
Claiborne	22,563,224	4,254,674	89,985.63	35,943.90
Concordia	0	6,026,448	12.27	16,533.87
DeSoto	46,738,938	2,859,200	95,307.28	60,648.50
East Baton Rouge	781,120	2,124,692	3,422.16	3,976.83
East Carroll	0	913,986	0.00	566.98
East Feliciana	6,404,279	4,042,524	16,724.21	9,442.57
Evangeline	6,272,039	1,355,546	24,646.56	3,605.43
Franklin	30,806	2,519,081	904.96	4,143.21
Grant	34,111,140	2,701,533	66,835.75	19,870.62
Iberia	0	0	3.37	377.78
Iberville	100,945	4,885,960	142.07	7,032.51
Jackson	42,289,038	6,648,441	107,836.52	33,405.32
Jefferson	3,750	47,152	0.00	9.99
Jeff Davis	1,071,653	10,109	4,497.52	87.89
Lafayette	0	0	0.00	45.23
Lafourche	0	4,387,509	0.00	10.38
LaSalle	99,297,960	5,354,072	117,910.51	9,049.69
Lincoln	12,331,979	2,036,232	88,992.67	26,278.95
Livingston	16,060,673	4,722,095	79,649.65	6,587.05
Madison	47,956	20,609,496	15.43	111,378.34
Morehouse	23,332,998	2,498,392	27,640.98	16,501.36
Natchitoches	55,372,488	6,881,115	141,946.88	67,650.37
Orleans	4,000	0	0.00	6.75
Ouachita	11,386,385	2,639,325	41,021.87	23,355.05
Plaquemines	0	0	11.67	0.00
Pointe Coupee	0	7,842,466	0.00	12,521.46
Rapides	32,642,008	2,239,924	136,523.80	25,448.41
Red River	9,760,231	964,953	28,797.97	14,653.04
Richland	0	0	14.31	24.83
Sabine	98,897,794	9,276,639	166,087.32	82,186.30
St. Bernard	0	0	0.00	0.00
St. Charles	0	947,000	20.11	32.02
St. Helena	12,108,479	2,933,821	51,540.78	16,164.11
St. James	0	76,477	136.31	392.84
St. John	1,350	2,690,952	0.00	77.52
St. Landry	0	4,588,901	479.04	5,672.35
St. Martin	0	86,151	0.00	281.47
St. Mary	96,863	990,910	0.00	0.00
St. Tammany	10,269,641	2,121,815	45,409.30	2,375.06
Tangipahoa	26,960,880	2,415,569	62,906.81	12,358.26
Tensas	83,703	18,977,039	25.65	46,187.45
Terrebonne	0	1,462,338	0.00	0.00
Union	47,886,720	5,483,655	126,356.04	68,780.30
Vermilion	0	0	0.00	0.00
Vernon	55,542,970	6,021,330	258,368.71	39,465.18
Washington	28,703,689	2,244,574	118,651.71	12,513.67
Webster	23,163,396	1,830,277	75,291.83	23,780.68
West Baton Rouge	0	1,261,270	21.04	1,789.63
West Carroll	37,305	116,579	23.25	103.14
West Feliciana	2,158,845	4,375,842	4,185.22	4,899.27
Winn	107,892,036	12,089,495	127,584.61	27,860.69
TOTAL SEVERANCE	1,048,151,664	214,673,190	2,873,935.22	1,052,969.84

# ESTIMATED STUMPAGE VALUE OF SEVERED TIMBER - 1983

Parish	LANDOWNER INCOME FROM SALE OF TIMBER				VALUE	
	Pine Sawtimber	Hardwood Sawtimber	Pine Pulpwood	Hardwood Pulpwood	Total Stumpage Value	DELIVERED TO MILL * (Dollars)
Acadia	\$ 651,213	\$ 18,101	\$ 114,802	\$ 740	\$ 784,856	\$ 1,187,923
Allen	4,610,031	205,959	1,377,273	130,910	6,324,173	11,856,683
Ascension	576	30,476	1,827	1,788	34,667	88,702
Assumption	0	60,976	0	0	60,976	136,210
Avoyelles	107,375	8,258	58,078	32,206	205,917	580,627
Beauregard	4,601,814	445,401	5,024,514	85,095	10,156,824	22,812,100
Bienville	8,770,276	414,827	3,070,940	146,273	12,402,316	22,955,148
Bossier	5,513,578	66,341	829,403	92,711	6,502,033	10,658,699
Caddo	902,733	74,442	370,467	52,698	1,400,340	2,952,118
Calcasieu	2,284,933	79,666	758,869	24,374	3,147,842	5,676,105
Caldwell	5,652,502	612,771	1,020,757	168,129	7,454,159	13,329,245
Cameron	0	0	666	0	666	1,706
Catahoula	4,523,983	149,841	360,462	60,651	5,094,937	7,391,521
Claiborne	3,971,127	255,280	1,529,756	143,776	5,899,939	11,695,449
Concordia	0	361,587	209	66,135	427,931	1,371,336
Desoto	8,226,053	171,552	1,620,224	242,594	10,260,423	18,208,061
East Baton Rouge	137,477	127,481	58,177	15,907	339,042	740,732
East Carroll	0	54,839	0	2,268	57,107	149,683
East Feliciana	1,127,153	242,551	284,312	37,770	1,691,786	2,952,589
Evangeline	1,103,879	81,333	418,992	14,422	1,618,626	3,016,748
Franklin	5,422	151,145	15,384	16,573	188,524	535,226
Grant	6,003,561	162,092	1,136,208	79,482	7,381,343	12,398,376
Iberia	0	0	57	1,511	1,568	12,992
Iberville	17,766	293,158	2,415	28,130	341,469	923,268
Jackson	7,442,871	398,906	1,833,221	133,621	9,808,619	17,319,592
Jefferson	660	2,829	0	40	3,529	7,519
Jeff Davis	188,611	607	76,458	352	266,028	481,137
Lafayette	0	0	0	181	181	1,538
Lafourche	0	263,251	0	42	263,293	588,411
LaSalle	17,476,441	321,244	2,004,479	36,199	19,838,363	30,053,719
Lincoln	2,170,428	122,174	1,512,875	105,116	3,910,593	8,664,335
Livingston	2,826,678	283,326	1,354,044	26,348	4,490,396	7,605,758
Madison	8,440	1,236,570	262	445,513	1,690,785	6,344,264
Morehouse	4,106,608	149,903	469,897	66,005	4,792,413	7,182,043
Natchitoches	9,745,558	412,867	2,413,097	270,601	12,842,123	23,472,552
Orleans	704	0	0	27	731	1,146
Ouachita	2,004,004	158,360	697,372	93,420	2,953,156	5,935,966
Plaquemines	0	0	198	0	198	508
Pointe Coupee	0	470,548	0	50,086	520,634	1,476,856
Rapides	5,744,993	134,395	2,320,905	101,794	8,302,087	15,736,649
Red River	1,717,801	57,897	489,565	58,612	2,323,875	4,385,971
Richland	0	0	243	99	342	1,353
Sabine	17,406,012	556,598	2,823,484	328,745	21,114,839	35,652,063
St. Bernard	0	0	0	0	0	0
St. Charles	0	56,820	342	128	57,290	128,891
St. Helena	2,131,092	176,029	876,193	64,656	3,247,970	5,675,260
St. James	0	4,589	2,317	1,571	8,477	29,542
St. John	238	161,457	0	310	162,005	363,613
St. Landry	0	275,334	8,144	22,689	306,167	828,767
St. Martin	0	5,169	0	1,126	6,295	21,117
St. Mary	17,048	59,455	0	0	76,503	154,990
St. Tammany	1,807,457	127,309	771,958	9,500	2,716,224	4,450,470
Tangipahoa	4,745,115	144,934	1,069,416	49,433	6,008,898	9,151,253
Tensas	14,732	1,138,622	436	184,750	1,338,540	4,159,894
Terrebonne	0	87,740	0	0	87,740	195,997
Union	8,428,063	329,019	2,148,053	275,121	11,180,256	20,727,415
Vermilion	0	0	0	0	0	0
Vernon	9,775,563	361,280	4,392,268	157,861	14,686,972	28,244,244
Washington	5,051,849	134,674	2,017,079	50,055	7,253,657	11,781,103
Webster	4,076,758	109,817	1,279,961	95,123	5,561,659	10,294,299
West Baton Rouge	0	75,676	358	7,159	83,193	230,811
West Carroll	6,566	6,995	395	413	14,369	29,238
West Feliciana	379,957	262,551	71,149	19,597	733,254	1,429,582
Winn	18,988,998	725,370	2,168,938	111,443	21,994,749	33,750,598
<b>TOTAL</b>	<b>\$184,474,697</b>	<b>\$12,880,392</b>	<b>\$48,856,899</b>	<b>\$4,211,879</b>	<b>\$250,423,867</b>	<b>\$448,189,711</b>

\* Information taken from the "Louisiana Forest Products, Quarterly Market Report" published by the Louisiana Department of Agriculture.

# 1984

## TIMBER AND PULPWOOD PRODUCTION

In Louisiana

*Released by*  
**Louisiana Department of Natural Resources**  
**Office of Forestry**

MICHAEL P. METY, STATE FORESTER

*Published April 1985*

This report consists of total forest products severed and tax receipts by parish (county) and species plus estimated stumpage values. Calculations were based on annual compilations by the Louisiana State Department of Revenue.

Separate listings of severance and tax receipts under timber conservation contracts have been discontinued. Most of the contracts have expired and those remaining no longer represent a significant volume of severance.

<b>Summary</b>			
	Sawtimber (Bd. Ft.)	Pulpwood (Cords)	Tax
1984.....	1,211,718,168	4,245,615.05	\$ 7,055,297.78
<hr/>			
1983.....	1,262,824,854	3,926,905.06	\$ 6,577,178.34
1982.....	927,382,286	3,867,994.30	6,292,553.83
1981.....	1,011,913,631	3,745,993.02	5,700,600.05
1980.....	1,047,035,418	3,671,459.90	5,715,669.10
1979.....	1,296,027,292	3,726,576.60	5,500,683.40

This public document was published at a total cost of \$410.00; 1,500 copies of this document were published in this first printing at a cost of \$410.00. The total cost of all printings of this document, including reprints, is \$410.00. This document was published by the Louisiana Office of Forestry, Post Office Box 1628, Baton Rouge, Louisiana 70821-1628, to inform the public of the stumpage value by species, value of timber severed by species and tax receipts from various species, under authority of special exception by the Division of Administration. This material was printed in accordance with the standards for printing by state agencies established pursuant to R.S. 43:31.

# TIMBER SEVERED & TAX RECEIPTS - 1984

Parish	Sawtimber (Board Feet Doyle Scale)	Pine & Hardwood Pulpwood (Standard Cords)	Total Tax *
Acadia	2,097,874	2,175.59	\$ 8,964.60
Allen	36,437,624	139,192.95	249,698.39
Ascension	1,309,311	4,132.99	3,543.59
Assumption	3,306,633	82.98	4,414.45
Avoyelles	1,310,115	27,068.83	8,934.71
Beauregard	28,911,462	328,804.99	350,657.16
Bienville	67,972,756	288,584.75	449,264.88
Bossier	33,834,144	84,571.97	186,889.99
Caddo	9,004,103	50,528.82	64,190.56
Calcasieu	10,433,550	69,628.28	99,401.40
Caldwell	24,864,401	84,031.03	131,963.46
Cameron	36,704	6.45	161.80
Catahoula	27,019,015	36,009.65	120,281.71
Claiborne	47,781,949	162,775.42	291,758.31
Concordia	4,308,800	22,331.54	10,220.77
DeSoto	30,542,309	158,613.37	207,408.02
East Baton Rouge	4,216,372	6,531.42	11,321.10
East Carroll	4,049,668	4,740.97	6,286.13
East Feliciana	12,163,536	34,138.93	65,296.10
Evangeline	7,171,341	23,424.91	43,664.65
Franklin	2,057,649	3,914.89	4,339.28
Grant	41,023,293	89,247.15	218,027.40
Iberia	4,250	18.25	20.64
Iberville	8,272,377	6,536.53	12,734.24
Jackson	48,898,103	139,168.45	269,092.84
Jefferson	58,790	7.39	222.54
Jeff Davis	3,548,606	11,152.47	21,119.01
Lafayette	132,105	0.00	175.70
Lafourche	2,280,104	0.00	3,032.53
LaSalle	73,657,139	149,738.34	399,157.52
Lincoln	17,719,485	136,380.11	158,122.31
Livingston	24,582,745	105,624.53	168,700.19
Madison	30,970,947	81,282.84	57,568.58
Morehouse	33,181,714	34,407.74	145,448.94
Natchitoches	64,405,406	228,439.34	382,982.83
Orleans	0	0.00	0.00
Ouachita	14,121,589	67,691.87	86,017.45
Plaquemines	0	0.00	0.00
Pointe Coupee	2,820,510	18,921.21	7,575.73
Rapides	33,079,220	158,240.18	252,683.11
Red River	15,411,111	72,563.34	97,554.84
Richland	760,833	803.40	1,266.12
Sabine	88,849,476	268,848.43	502,987.93
St. Bernard	0	0.00	0.00
St. Charles	242,320	150.82	364.11
St. Helena	12,884,711	70,166.57	92,002.75
St. James	25,519	23.67	38.66
St. John	389,352	0.00	517.84
St. Landry	4,808,727	39,059.16	14,385.97
St. Martin	193,684	2,067.28	756.79
St. Mary	1,539,279	0.00	2,859.60
St. Tammany	15,414,006	62,471.35	108,001.35
Tangipahoa	29,057,278	75,087.44	163,936.54
Tensas	9,694,755	19,863.17	17,018.00
Terrebonne	2,535,572	0.00	3,372.31
Union	54,977,111	185,241.72	314,055.76
Vermilion	0	12.78	10.71
Vernon	52,405,870	299,168.49	402,007.07
Washington	31,829,301	83,159.52	196,722.28
Webster	25,250,574	81,647.33	143,612.38
West Baton Rouge	2,409,946	873.71	3,466.77
West Carroll	18,784	614.30	161.48
West Feliciana	10,146,802	34,522.21	37,012.18
Winn	95,287,419	191,123.23	451,686.28
<b>TOTAL SEVERANCE **</b>	<b>1,211,718,168</b>	<b>4,245,615.05</b>	<b>\$ 7,055,297.78</b>

\* Taxes collected based on stumpage values set by the Louisiana Forestry Commission and the Louisiana Tax Commission.

\*\* Above figures include timber conservation contracts.

# TIMBER SEVERED BY SPECIES AND PARISH - 1984

(SAWTIMBER - BOARD FEET, DOYLE SCALE; PULPWOOD - STANDARD CORDS)

Parish	SAWTIMBER		PULPWOOD	
	Pine	Hardwoods	Pine	Hardwoods
Acadia	1,818,521	279,353	1,277.20	898.39
Allen	30,581,866	5,855,758	95,423.96	43,768.99
Ascension	90,470	1,218,841	1,162.69	2,970.30
Assumption	0	3,306,633	0.00	82.98
Avoyelles	378,928	931,187	1,238.46	25,830.37
Beauregard	17,050,341	11,861,121	297,070.74	31,734.25
Bienville	58,597,118	9,375,639	227,628.35	60,956.40
Bossier	32,122,254	1,711,890	61,545.02	23,026.95
Caddo	7,522,605	1,481,498	34,648.90	15,879.92
Calcasieu	9,401,310	1,032,240	57,303.91	12,324.37
Caldwell	21,641,868	3,222,534	38,212.74	45,818.29
Cameron	36,704	0	6.45	0.00
Catahoula	24,125,538	2,893,478	20,765.45	15,244.20
Claiborne	44,445,439	3,336,510	120,847.80	41,927.62
Concordia	0	4,308,800	55.09	22,276.45
DeSoto	26,036,890	4,505,419	103,057.90	55,555.47
East Baton Rouge	927,323	3,289,049	3,060.46	3,470.96
East Carroll	0	4,049,668	0.00	4,740.97
East Feliciana	9,469,048	2,694,488	26,654.45	7,484.48
Evangeline	6,168,494	1,002,847	20,311.32	3,113.59
Franklin	3,781	2,053,867	1,272.82	2,642.07
Grant	38,781,616	2,241,677	66,445.78	22,801.37
Iberia	4,250	0	0.00	18.25
Iberville	7,508	8,264,869	639.80	5,896.73
Jackson	38,748,763	10,149,341	114,326.44	24,842.01
Jefferson	58,790	0	7.39	0.00
Jeff Davis	2,946,799	601,807	9,852.94	1,299.53
Lafayette	0	132,105	0.00	0.00
Lafourche	0	2,280,104	0.00	0.00
LaSalle	70,543,753	3,113,386	132,107.01	17,631.33
Lincoln	15,565,203	2,154,282	103,181.29	33,198.82
Livingston	19,750,574	4,832,172	97,137.34	8,487.19
Madison	13,431	30,957,516	130.99	81,151.85
Morehouse	30,426,561	2,755,153	20,728.09	13,679.65
Natchitoches	55,892,179	8,513,227	161,420.63	67,018.71
Orleans	0	0	0.00	0.00
Ouachita	10,986,286	3,135,303	47,306.58	20,385.29
Plaquemines	0	0	0.00	0.00
Pointe Coupee	18,601	2,801,908	0.00	18,921.21
Rapides	30,304,799	2,774,421	134,160.92	24,079.26
Red River	12,306,455	3,104,656	46,834.99	25,728.35
Richland	0	760,833	147.29	656.11
Sabine	82,106,695	6,742,781	184,958.02	83,890.41
St. Bernard	0	0	0.00	0.00
St. Charles	5,000	237,320	0.00	150.82
St. Helena	9,389,248	3,495,503	56,000.99	14,165.58
St. James	0	25,519	0.00	23.67
St. John	0	389,352	0.00	0.00
St. Landry	46,880	4,761,847	114.31	38,944.85
St. Martin	0	193,684	136.12	1,931.16
St. Mary	292,065	1,247,214	0.00	0.00
St. Tammany	13,440,341	1,973,665	61,389.01	1,073.34
Tangipahoa	26,073,220	2,984,058	63,253.85	11,833.59
Tensas	37,131	9,657,624	97.74	19,765.43
Terrebonne	0	2,535,572	0.00	0.00
Union	49,993,478	4,983,634	110,254.15	74,987.57
Vermilion	0	0	12.78	0.00
Vernon	43,160,961	9,244,908	243,901.96	55,266.53
Washington	30,220,364	1,608,937	70,140.12	13,019.40
Webster	21,312,890	3,937,684	57,853.29	23,794.04
West Baton Rouge	0	2,409,946	136.78	736.93
West Carroll	0	18,784	21.81	592.49
West Feliciana	4,549,680	5,597,122	7,040.57	27,481.64
Winn	75,975,528	19,311,892	131,480.04	59,643.19
TOTAL SEVERANCE	973,377,540	238,340,627	3,032,771.73	1,212,843.32



# ESTIMATED STUMPAGE VALUE OF SEVERED TIMBER - 1984

LANDOWNER INCOME FROM SALE OF TIMBER						VALUE
Parish	Pine Sawtimber	Hardwood Sawtimber	Pine Pulpwood	Hardwood Pulpwood	Total Stumpage Value	DELIVERED TO MILL * (Dollars)
Acadia	\$ 341,882	\$ 16,761	\$ 21,712	\$ 3,594	\$ 383,949	\$ 541,316
Allen	5,749,391	351,345	1,622,207	175,076	7,898,019	13,792,633
Ascension	17,008	73,130	19,766	11,881	121,785	345,338
Assumption	0	198,398	0	332	198,730	473,482
Avoyelles	71,238	55,871	21,054	103,321	251,484	1,158,486
Beauregard	3,205,464	711,667	5,050,203	126,937	9,094,271	19,964,035
Bienville	11,016,258	562,538	3,869,682	243,826	15,692,304	28,768,073
Bossier	6,038,984	102,713	1,046,265	92,108	7,280,070	11,669,243
Caddo	1,414,250	88,890	589,031	63,520	2,155,691	4,298,744
Calcasieu	1,767,446	61,934	974,166	49,297	2,852,843	5,327,348
Caldwell	4,068,671	193,352	649,617	183,273	5,094,913	9,090,264
Cameron	6,900	0	110	0	7,010	8,684
Catahoula	4,535,601	173,609	353,013	60,977	5,123,200	7,194,586
Claiborne	8,355,742	200,191	2,054,413	167,710	10,778,056	18,465,930
Concordia	0	258,528	937	89,106	348,571	1,365,057
DeSoto	4,894,935	270,325	1,751,984	222,222	7,139,466	13,948,782
East Baton Rouge	174,337	197,343	52,028	13,884	437,592	910,924
East Carroll	0	242,980	0	18,964	261,944	749,509
East Feliciana	1,780,181	161,669	453,126	29,938	2,424,914	3,796,188
Evangeline	1,159,677	60,171	345,292	12,454	1,577,594	2,595,252
Franklin	711	123,232	21,638	10,568	156,149	443,622
Grant	7,290,944	134,501	1,129,578	91,205	8,646,228	13,148,775
Iberia	799	0	0	73	872	1,601
Iberville	1,411	495,892	10,877	23,587	531,767	1,407,545
Jackson	7,284,767	608,960	1,943,549	99,368	9,936,644	17,222,227
Jefferson	11,053	0	126	0	11,179	13,7
Jeff Davis	553,998	36,108	167,500	5,198	762,804	1,256,950
Lafayette	0	7,926	0	0	7,926	18,803
Lafourche	0	136,806	0	0	136,806	324,527
LaSalle	13,262,225	186,803	2,245,819	70,525	15,765,372	23,408,052
Lincoln	2,926,258	129,257	1,754,082	132,795	4,942,392	10,371,390
Livingston	3,713,108	289,930	1,651,335	33,949	5,688,322	9,295,675
Madison	2,525	1,857,451	2,227	324,607	2,186,810	7,211,267
Morehouse	5,720,194	165,309	352,378	54,719	6,292,600	8,525,238
Natchitoches	10,507,730	510,794	2,744,151	268,075	14,030,750	23,849,914
Orleans	0	0	0	0	0	0
Ouachita	2,065,424	188,118	804,212	81,541	3,139,295	6,155,829
Plaquemines	0	0	0	0	0	0
Pointe Coupee	3,497	168,115	0	75,685	247,297	1,052,623
Rapides	5,697,302	166,465	2,280,736	96,317	8,240,820	14,286,425
Red River	2,313,614	186,279	796,195	102,913	3,399,001	6,624,850
Richland	0	45,650	2,504	2,624	50,778	139,467
Sabine	15,436,059	404,567	3,144,286	335,562	19,320,474	31,379,917
St. Bernard	0	0	0	0	0	0
St. Charles	940	14,239	0	603	15,782	40,102
St. Helena	1,765,179	209,730	952,017	56,662	2,983,588	5,340,650
St. James	0	1,531	0	95	1,626	4,445
St. John	0	23,361	0	0	23,361	55,416
St. Landry	8,813	285,711	1,943	155,779	452,246	2,030,307
St. Martin	0	11,621	2,314	7,725	21,660	99,619
St. Mary	54,908	74,833	0	0	129,741	244,443
St. Tammany	2,526,784	118,420	1,043,766	4,293	3,693,263	5,784,726
Tangipahoa	4,901,765	179,043	1,075,315	47,334	6,203,457	9,106,379
Tensas	6,981	579,457	1,662	79,062	667,162	2,077,372
Terrebonne	0	152,134	0	0	152,134	360,888
Union	9,398,774	299,018	1,874,321	299,950	11,872,063	20,644,561
Vermilion	0	0	217	0	217	540
Vernon	8,114,261	554,695	4,146,333	221,066	13,036,355	24,199,578
Washington	5,681,428	96,536	1,192,382	52,078	7,022,424	10,137,490
Webster	4,006,823	236,261	983,506	95,176	5,321,766	9,332,464
West Baton Rouge	0	144,597	2,325	2,948	149,870	374,090
West Carroll	0	1,127	371	2,370	3,868	23,129
West Feliciana	855,340	335,827	119,690	109,927	1,420,784	3,080,317
Winn	14,283,399	1,158,713	2,235,161	238,573	17,915,846	29,357,812
<b>TOTAL</b>	<b>\$182,994,979</b>	<b>\$ 14,300,432</b>	<b>\$ 51,557,122</b>	<b>\$ 4,851,372</b>	<b>\$253,703,905</b>	<b>\$442,896,600</b>

\* Information taken from the "Louisiana Forest Products, Quarterly Market Report" published by the Louisiana Department of Agriculture.

# 1985

## TIMBER AND PULPWOOD PRODUCTION

In Louisiana

Released by  
Louisiana Department of Natural Resources  
Office of Forestry

MICHAEL P. METY, STATE FORESTER

Published April 1986

This report consists of total forest products severed and tax receipts by parish (county) and species plus estimated stumpage values. Calculations were based on annual compilations by the Louisiana State Department of Revenue.

Separate listings of severance and tax receipts under timber conservation contracts have been discontinued. Most of the contracts have expired and those remaining no longer represent a significant volume of severance.

	Sawtimber (Bd. Ft.)	Pulpwood (Cords)	Tax
1985.....	1,217,605,132	4,129,830.16	\$ 7,508,200.68
1984.....	1,211,718,168	4,245,615.05	\$ 7,055,297.78
1983.....	1,262,824,854	3,926,905.06	6,577,178.34
1982.....	927,382,286	3,867,994.30	6,292,553.83
1981.....	1,011,913,631	3,745,993.02	5,700,600.05
1980.....	1,047,035,418	3,671,459.90	5,715,669.10

This public document is published at a total cost of \$70.00; 1,500 copies of this public document were published in this first printing at a cost of \$70.00. The total cost of all printings of this document including reprints is \$70.00. This document was published by the Louisiana Office of Forestry, Post Office Box 1628, Baton Rouge, Louisiana 70821, to inform the public of the stumpage value by species, value of timber severed by species and tax receipts from various species, under authority of special exception by the Division of Administration. This material was printed in accordance with the standards for printing by state agencies established pursuant to R.S. 43:31.

# TIMBER SEVERED & TAX RECEIPTS - 1985

Parish	Sawtimber (Board Feet Doyle Scale)	Pine & Hardwood Pulpwood (Standard Cords)	Total Tax *
Acadia	12,731,178	3,842.25	\$ 53,411.89
Allen	43,097,218	141,374.46	276,702.03
Ascension	2,369,677	6,877.54	8,721.90
Assumption	578,364	1,658.04	1,398.04
Avoyelles	3,586,799	21,686.22	18,166.21
Beauregard	29,792,167	298,449.66	344,650.51
Bienville	51,336,169	247,024.27	383,432.75
Bossier	34,424,559	102,723.15	203,711.43
Caddo	7,056,276	39,109.59	51,458.54
Calcasieu	7,151,871	55,675.54	74,966.71
Caldwell	27,172,652	101,341.63	150,652.40
Cameron	19,135	217.44	138.65
Catahoula	8,795,399	28,365.01	36,738.81
Claiborne	41,990,694	139,795.26	261,765.84
Concordia	3,930,660	12,196.51	8,812.89
DeSoto	37,900,817	167,087.31	253,670.36
East Baton Rouge	4,255,940	12,882.24	16,452.66
East Carroll	2,511,323	5,392.60	8,135.41
East Feliciana	19,374,789	35,047.88	102,080.93
Evangeline	13,177,873	20,241.13	66,096.83
Franklin	1,348,114	5,577.80	3,278.52
Grant	65,721,776	127,421.37	375,050.72
Iberia	0	303.09	60.47
Iberville	10,078,212	9,144.82	17,158.24
Jackson	44,119,636	115,089.27	256,458.65
Jefferson	0	0.00	0.00
Jeff Davis	3,038,328	3,065.69	14,408.03
Lafayette	0	0.00	0.00
Lafourche	4,296,858	2,910.72	7,107.78
LaSalle	55,332,901	112,598.47	314,651.31
Lincoln	15,989,928	135,159.61	153,786.18
Livingston	19,889,544	97,662.35	160,979.27
Madison	10,676,458	31,526.84	23,086.54
Morehouse	31,272,608	30,665.53	141,074.25
Natchitoches	86,507,419	246,062.51	532,212.11
Orleans	3,375	6.48	20.09
Ouachita	17,792,516	78,488.18	119,532.33
Plaquemines	19,270	0.00	81.70
Pointe Coupee	5,414,400	28,028.14	13,821.52
Rapides	36,686,879	149,598.24	274,006.09
Red River	22,135,231	61,637.68	135,351.10
Richland	1,115,665	1,379.26	2,941.33
Sabine	88,936,158	238,784.41	536,338.52
St. Bernard	0	0.00	0.00
St. Charles	1,003,122	0.00	1,983.36
St. Helena	14,557,915	77,596.84	112,231.80
St. James	841,028	0.00	1,288.63
St. John	1,226,051	9.26	1,881.75
St. Landry	10,043,154	21,853.33	20,178.88
St. Martin	1,008,501	3,474.27	2,844.41
St. Mary	326,461	986.08	1,440.68
St. Tammany	18,568,031	72,970.80	139,796.89
Tangipahoa	25,862,282	84,817.33	171,841.96
Tensas	10,670,019	38,807.56	24,093.89
Terrebonne	446,381	0.00	674.33
Union	51,366,648	230,578.72	321,858.82
Vermilion	282,538	54.18	1,802.95
Vernon	48,283,139	300,442.34	414,454.79
Washington	27,335,177	79,326.35	172,265.15
Webster	21,647,811	70,238.14	124,181.80
West Baton Rouge	1,258,403	57.00	1,924.13
West Carroll	298,003	870.81	1,067.76
West Feliciana	7,059,293	46,730.95	30,562.25
Winn	103,892,341	184,918.01	559,256.91
<b>TOTAL SEVERANCE **</b>	<b>1,217,605,132</b>	<b>4,129,830.16</b>	<b>\$ 7,508,200.68</b>

\* Taxes collected based on stumpage values set by the Louisiana Forestry Commission and the Louisiana Tax Commission.  
 \*\* Above figures include timber conservation contracts.

# TIMBER SEVERED BY SPECIES AND PARISH - 1985

Parish	SAWTIMBER		PULPWOOD	
	Pine *	Hardwoods	Pine*	Hardwoods
Acadia	11,095,766	1,635,412	3,701.65	140.60
Allen	36,346,706	6,750,512	110,829.66	30,544.80
Ascension	896,829	1,472,848	1,667.73	5,209.81
Assumption	0	578,364	288.27	1,369.77
Avoyelles	1,858,396	1,728,403	4,832.60	16,853.62
Beauregard	17,483,331	12,308,836	267,504.28	30,945.38
Bienville	44,963,938	6,372,232	193,366.81	53,657.46
Bossier	32,603,231	1,821,327	61,018.53	41,704.62
Caddo	6,092,498	963,779	23,657.05	15,452.54
Calcasieu	5,317,030	1,834,841	46,035.10	9,640.44
Caldwell	22,876,138	4,296,515	40,066.06	61,275.57
Cameron	19,135	0	14.34	203.10
Catahoula	4,813,991	3,981,407	6,674.83	21,690.18
Claiborne	37,806,661	4,184,033	97,335.62	42,459.64
Concordia	111,739	3,818,921	145.92	12,050.59
DeSoto	33,101,349	4,799,468	105,066.97	62,020.34
East Baton Rouge	1,830,439	2,425,501	3,458.26	9,423.98
East Carroll	778,840	1,732,483	1,605.84	3,786.76
East Feliciana	16,357,600	3,017,189	30,637.48	4,410.40
Evangeline	11,782,358	1,395,516	14,433.03	5,808.10
Franklin	0	1,348,114	168.56	5,409.24
Grant	64,422,834	1,298,942	108,733.99	18,687.38
Iberia	0	0	0.00	303.09
Iberville	3,018	10,075,195	10.87	9,133.95
Jackson	39,070,430	5,049,206	87,441.41	27,647.86
Jefferson	0	0	0.00	0.00
Jeff Davis	2,670,478	367,851	2,981.72	83.97
Lafayette	0	0	0.00	0.00
Lafourche	0	4,296,858	0.00	2,910.72
LaSalle	52,825,325	2,507,576	93,632.32	18,966.15
Lincoln	13,954,760	2,035,168	93,647.49	41,512.12
Livingston	17,709,655	2,179,889	92,253.35	5,409.00
Madison	212,208	10,464,250	43.23	31,483.61
Morehouse	28,228,316	3,044,292	15,394.57	15,270.96
Natchitoches	80,422,380	6,085,039	187,805.76	58,256.75
Orleans	3,375	0	6.48	0.00
Ouachita	15,534,511	2,258,005	50,803.09	27,685.09
Plaquemines	19,270	0	0.00	0.00
Pointe Coupee	0	5,414,400	0.00	28,028.14
Rapides	35,885,210	801,669	124,728.59	24,869.65
Red River	20,823,750	1,311,481	47,459.00	14,178.68
Richland	274,664	841,001	322.79	1,056.47
Sabine	84,505,126	4,431,032	179,042.11	59,742.30
St. Bernard	0	0	0.00	0.00
St. Charles	176,209	826,914	0.00	0.00
St. Helena	11,910,640	2,647,275	61,905.37	15,691.47
St. James	3,781	837,246	0.00	0.00
St. John	3,635	1,222,416	9.26	0.00
St. Landry	173,109	9,870,045	182.17	21,671.16
St. Martin	51,444	957,057	691.88	2,782.39
St. Mary	127,638	198,823	579.31	406.77
St. Tammany	17,792,451	775,580	71,143.07	1,827.73
Tangipahoa	24,043,714	1,818,568	73,125.49	11,691.84
Tensas	0	10,670,019	194.63	38,612.93
Terrebonne	0	446,381	0.00	0.00
Union	46,094,104	5,272,544	106,285.68	124,293.04
Vermilion	282,538	0	54.18	0.00
Vernon	42,086,453	6,196,686	240,571.23	59,871.11
Washington	24,136,706	3,198,470	71,277.95	8,048.40
Webster	18,343,830	3,303,981	39,661.48	30,576.66
West Baton Rouge	0	1,258,403	0.00	57.00
West Carroll	159,340	138,663	11.07	859.74
West Feliciana	2,435,809	4,623,484	5,838.37	40,892.58
Winn	96,385,564	7,506,777	148,970.44	35,947.57
<b>TOTAL SEVERANCE</b>	<b>1,026,908,245</b>	<b>190,696,887</b>	<b>2,917,316.94</b>	<b>1,212,513.22</b>

\* Pine volumes reported in the parishes of Assumption, Cameron, Concordia, East Carroll, Iberville, Madison, Orleans, Plaquemines, St. Charles, St. James, St. John, St. Martin, St. Mary, Tensas and Vermilion are suspected reporting errors.

# ESTIMATED STUMPAGE VALUE OF SEVERED TIMBER - 1985

Parish	LANDOWNER INCOME FROM SALE OF TIMBER					VALUE
	Pine Sawtimber	Hardwood Sawtimber	Pine Pulpwood	Hardwood Pulpwood	Total Stumpage Value	DELIVERED TO MILL * (Dollars)
Acadia	\$ 1,575,599	\$ 116,114	\$ 64,779	\$ 562	\$ 1,757,054	\$ 2,482,598
Allen	5,161,232	479,286	1,939,519	122,179	7,702,216	14,066,878
Ascension	127,350	104,572	29,185	20,839	281,946	666,200
Assumption	0	41,064	5,045	5,479	51,588	152,953
Avoyelles	263,892	122,717	84,571	67,414	538,594	1,482,790
Beauregard	2,482,633	873,927	4,681,325	123,782	8,161,667	18,817,948
Bienville	6,384,879	452,428	3,383,919	214,630	10,435,856	20,435,284
Bossier	4,629,659	129,314	1,067,824	166,818	5,993,615	10,599,902
Caddo	865,135	68,428	413,998	61,810	1,409,371	2,953,169
Calcasieu	755,018	130,274	805,614	38,562	1,729,468	3,785,906
Caldwell	3,248,412	305,053	701,156	245,102	4,499,723	8,908,079
Cameron	2,717	0	251	812	3,780	12,165
Catahoula	683,587	282,680	116,810	86,761	1,169,838	2,533,019
Claiborne	5,368,546	297,066	1,703,373	169,839	7,538,824	13,699,168
Concordia	15,867	271,143	2,554	48,202	337,766	1,007,668
DeSoto	4,700,392	340,762	1,838,672	248,081	7,127,907	14,035,487
East Baton Rouge	259,922	172,211	60,520	37,696	530,349	1,242,560
East Carroll	110,595	123,006	28,102	15,147	276,850	603,039
East Feliciana	2,322,779	214,220	536,156	17,642	3,090,797	5,231,226
Evangeline	1,673,095	99,082	252,578	23,232	2,047,987	3,274,903
Franklin	0	95,716	2,950	21,637	120,303	393,720
Grant	9,148,042	92,225	1,902,845	74,750	11,217,862	17,930,557
Iberia	0	0	0	1,212	1,212	11,869
Iberville	428	715,339	190	36,536	752,493	1,861,052
Jackson	5,548,001	358,494	1,530,225	110,591	7,547,311	13,035,421
Jefferson	0	0	0	0	0	0
Jeff Davis	379,208	26,117	52,180	336	457,841	689,664
Lafayette	0	0	0	0	0	0
Lafourche	0	305,077	0	11,643	316,720	754,688
LaSalle	7,501,196	178,038	1,638,566	75,865	9,393,665	15,256,205
Lincoln	1,981,576	144,497	1,638,831	166,048	3,930,952	8,900,217
Livingston	2,514,771	154,772	1,614,434	21,636	4,305,613	8,389,170
Madison	30,133	742,962	757	125,934	899,786	2,674,356
Morehouse	4,008,421	216,145	269,405	61,084	4,555,055	6,919,715
Natchitoches	11,419,978	432,038	3,286,601	233,027	15,371,644	26,795,455
Orleans	479	0	113	0	592	922
Ouachita	2,205,901	160,318	889,054	110,740	3,366,013	6,610,169
Plaquemines	2,736	0	0	0	2,736	3,587
Pointe Coupee	0	384,422	0	112,113	496,535	1,904,923
Rapides	5,095,700	56,919	2,182,750	99,479	7,434,848	13,582,730
Red River	2,956,973	93,115	830,533	56,715	3,937,336	6,761,977
Richland	39,002	59,711	5,649	4,226	108,588	225,951
Sabine	11,999,728	314,603	3,133,237	238,969	15,686,537	26,954,199
St. Bernard	0	0	0	0	0	0
St. Charles	25,022	58,711	0	0	83,733	156,100
St. Helena	1,691,311	187,957	1,083,344	62,766	3,025,378	6,244,886
St. James	537	59,444	0	0	59,981	125,546
St. John	516	86,792	162	0	87,470	183,371
St. Landry	24,581	700,773	3,188	86,685	815,227	2,360,848
St. Martin	7,305	67,951	12,108	11,130	98,494	292,618
St. Mary	18,125	14,116	10,138	1,627	44,006	95,606
St. Tammany	2,526,528	55,066	1,245,004	7,311	3,833,909	7,014,909
Tangipahoa	3,414,207	129,118	1,279,696	46,767	4,869,788	8,799,077
Tensas	0	757,571	3,406	154,452	915,429	2,919,486
Terrebonne	0	31,693	0	0	31,693	66,560
Union	6,545,363	374,351	1,859,999	497,172	9,276,885	18,727,117
Vermilion	40,120	0	948	0	41,068	55,049
Vernon	5,976,276	439,965	4,209,997	239,484	10,865,722	22,297,773
Washington	3,427,412	227,091	1,247,364	32,194	4,934,061	8,834,350
Webster	2,604,824	234,583	694,076	122,307	3,655,790	6,825,073
West Baton Rouge	0	89,347	0	228	89,575	189,872
West Carroll	22,626	9,845	194	3,439	36,104	80,413
West Feliciana	345,885	328,267	102,171	163,570	939,893	3,008,932
Winn	13,686,750	532,981	2,606,983	143,790	16,970,504	26,968,176
<b>TOTAL</b>	<b>\$145,820,970</b>	<b>\$ 13,539,477</b>	<b>\$ 51,053,049</b>	<b>\$ 4,850,052</b>	<b>\$215,263,548</b>	<b>\$400,893,251</b>

\* Information taken from the "Louisiana Forest Products, Quarterly Market Report" published by the Louisiana Department of Agriculture.

# 1986

# TIMBER AND PULPWOOD PRODUCTION

In Louisiana

*Released by*  
**Louisiana Department of Agriculture & Forestry**  
**Office of Forestry**

BOB ODOM, COMMISSIONER  
 MICHAEL P. METY, STATE FORESTER

*Published May 1987*

This report consists of total forest products severed and tax receipts by parish (county) and species plus estimated stumpage values. Calculations were based on annual compilations by the Louisiana State Department of Revenue.

Separate listings of severance and tax receipts under timber conservation contracts have been discontinued. Most of the contracts have expired and those remaining no longer represent a significant volume of severance.

<b>Summary</b>			
	Sawtimber (Bd. Ft.)	Pulpwood (Cords)	Tax
1986	1,434,851,543	4,834,175.05	\$ 7,727,187.91
<hr/>			
1985.....	1,217,605,132	4,129,830.16	\$ 7,508,200.68
1984.....	1,211,718,168	4,245,615.05	7,055,297.78
1983.....	1,262,824,854	3,925,905.06	6,577,178.34
1982.....	927,382,286	3,867,994.30	6,292,553.83
1981.....	1,011,913,631	3,745,993.02	5,700,600.95

This public document was published at a total cost of \$80.00. 1,500 copies of this document were published in this first printing at a cost of \$80.00. This document was published by the Louisiana Department of Agriculture & Forestry, Office of Forestry, P O Box 1628, Baton Rouge, LA 70821, to inform the public of the stumpage value by species, value of timber severed by species and tax receipts from various species under the authority of R.S. 56:1476. This material was printed in accordance with the standards for printing by state agencies established pursuant to R.S. 43:31.

# TIMBER SEVERED & TAX RECEIPTS - 1986

PARISH	SAWTIMBER (BOARD FEET DOYLE SCALE)	PINE & HARDWOOD PULPWOOD (STANDARD CORDS)	TOTAL TAX*
ACADIA	8,376,720	9,765.21	\$ 31,855.67
ALLEN	53,660,756	164,790.37	283,999.10
ASCENSION	1,161,440	21,421.18	13,860.56
ASSUMPTION	1,300,867	8,282.06	3,729.98
AVOUELLES	5,329,943	28,300.82	16,110.27
BEAUREGARD	51,225,844	370,606.21	465,492.02
BIENVILLE	54,442,065	216,526.58	319,978.90
BOSSIER	44,855,415	106,150.36	204,036.41
CADDO	9,158,855	54,406.16	62,072.58
CALCASIEU	8,856,740	56,728.76	87,671.90
CALDWELL	27,167,402	89,125.80	130,616.00
CAMERON	0	149.03	89.58
CATAHOULA	7,617,773	32,865.64	33,086.13
CLAIBORNE	41,245,479	145,492.35	221,110.40
CONCORDIA	7,429,640	29,651.79	17,820.27
DESOTO	42,594,840	193,407.70	262,546.49
EAST BATON ROUGE	4,785,889	12,661.20	18,724.21
EAST CARROLL	1,787,945	14,187.12	5,704.28
EAST FELICIANA	23,570,726	58,106.21	105,889.48
EVANGELINE	11,046,381	55,524.10	70,584.64
FRANKLIN	3,571,411	7,059.20	8,812.27
GRANT	68,793,743	139,851.62	293,604.58
IBERIA	0	0.00	0.00
IBERVILLE	3,536,270	1,240.88	5,958.59
JACKSON	44,203,617	269,092.99	324,672.23
JEFFERSON	0	0.00	0.00
JEFF DAVIS	1,966,281	5,522.02	8,816.33
LAFAYETTE	0	0.00	0.00
LAFOURCHE	2,084,860	766.16	3,462.54
LASALLE	51,422,295	165,261.16	294,549.22
LINCOLN	13,733,060	130,181.06	133,535.81
LIVINGSTON	36,467,758	107,159.84	196,080.03
MADISON	8,909,229	13,597.93	17,035.14
MOREHOUSE	36,211,211	54,758.59	140,997.88
NATCHITOCHE	75,903,651	234,763.14	406,549.87
ORLEANS	0	0.00	0.00
OUACHITA	18,970,136	93,134.74	119,365.08
PLAQUEMINES	11,267	67.11	31.59
POINTE COUPEE	3,149,799	3,390.84	5,763.15
RAPIDES	80,236,351	259,576.39	467,490.48
RED RIVER	21,856,135	56,705.97	108,200.31
RICHLAND	2,003,115	1,975.28	4,330.94
SABINE	136,467,265	266,693.05	617,423.39
ST. BERNARD	0	0.00	0.00
ST. CHARLES	0	191.92	38.38
ST. HELENA	22,452,422	118,536.26	158,090.42
ST. JAMES	0	0.00	0.00
ST. JOHN	197,698	42.23	327.55
ST. LANDRY	12,187,417	23,630.00	24,561.80
ST. MARTIN	330,266	1,109.58	744.89
ST. MARY	0	0.00	0.00
ST. TAMMANY	30,395,950	98,579.17	182,693.75
TANGIPAHOA	41,188,449	96,351.21	205,531.77
TENSAS	8,468,222	48,215.03	23,231.00
TERREBONNE	364,864	0.00	587.63
UNION	63,809,446	229,240.42	351,451.15
VERMILION	0	0.00	0.00
VERNON	74,663,420	348,898.31	489,036.38
WASHINGTON	26,034,336	71,692.37	141,332.28
WEBSTER	32,293,277	79,577.59	148,578.29
WEST BATON ROUGE	1,494,829	152.12	2,444.52
WEST CARROLL	201,788	815.91	688.42
WEST FELICIANA	6,323,033	20,217.30	18,228.21
WINN	99,510,159	217,691.51	459,682.81
<b>TOTAL SEVERANCE**</b>	<b>1,434,851,543</b>	<b>4,834,175.05</b>	<b>\$7,727,187.91</b>

\* Taxes collected based on stumpage values set by the Louisiana Forestry Commission and the Louisiana Tax Commission.

\*\* Above figures include timber conservation contracts.

# TIMBER SEVERED BY SPECIES AND PARISH - 1986

(SAWTIMBER - BOARD FEET, DOYLE SCALE; PULPWOOD - STANDARD CORDS)

PARISH	SAWTIMBER		PULPWOOD	
	PINE	HARDWOODS	PINE	HARDWOODS
ACADIA	7,399,146	977,574	6,893.64	2,871.57
ALLEN	49,782,858	3,877,899	109,806.82	54,983.55
ASCENSION	286,481	874,959	10,982.99	10,438.19
ASSUMPTION	0	1,300,867	0.00	8,282.06
AVOYELLES	414,278	4,915,665	1,808.76	26,492.06
BEAUREGARD	44,008,220	7,217,624	338,522.64	32,083.57
BIENVILLE	49,046,734	5,395,332	166,469.91	50,056.67
BOSSIER	43,635,630	1,219,785	62,001.04	44,149.32
CADDO	7,595,711	1,563,144	36,949.13	17,457.03
CALCASIEU	7,128,330	1,728,410	49,725.53	7,003.23
CALDWELL	23,608,173	3,559,229	54,886.28	34,239.52
CAMERON	0	0	0.00	449.03
CATAHOULA	4,491,093	3,126,681	10,716.12	22,149.52
CLAIBORNE	34,552,098	6,693,381	105,754.18	39,738.17
CONCORDIA	0	7,429,640	0.00	29,651.79
DESOTO	37,966,598	4,628,242	141,861.19	51,546.51
EAST BATON ROUGE	1,829,459	2,956,430	7,968.93	4,692.27
EAST CARROLL	0	1,787,945	0.00	14,187.12
EAST FELICIANA	17,463,619	6,107,107	39,107.14	18,999.07
EVANGELINE	10,375,869	670,513	37,556.92	17,967.18
FRANKLIN	797,243	2,774,168	562.32	6,496.88
GRANT	66,029,678	2,764,065	98,101.60	41,750.02
IBERIA	0	0	0.00	0.00
IBERVILLE	0	3,536,270	0.00	1,240.88
JACKSON	36,334,889	7,868,728	209,869.21	59,223.78
JEFFERSON	0	0	0.00	0.00
JEFF DAVIS	1,227,134	739,147	3,858.49	1,663.53
LAFAYETTE	0	0	0.00	0.00
LAFORCHE	0	2,084,860	0.00	766.16
LASALLE	49,510,474	1,911,821	143,907.71	21,353.45
LINCOLN	13,025,613	707,447	96,865.21	33,315.85
LIVINGSTON	34,184,681	2,283,077	88,231.60	18,928.24
MADISON	3,648	8,905,581	0.00	13,597.93
MOREHOUSE	34,981,101	1,230,109	22,055.55	32,703.04
NATCHITOCHE	71,882,109	4,021,542	179,566.31	55,196.83
ORLEANS	0	0	0.00	0.00
OUACHITA	16,153,066	2,817,069	59,286.74	33,848.00
PLAQUEMINES	0	11,267	0.00	67.11
POINTE COUPEE	0	3,149,799	0.00	3,390.84
RAPIDES	75,733,164	4,503,187	232,936.22	26,640.17
RED RIVER	20,919,341	936,794	42,014.71	14,691.26
RICHLAND	407,720	1,595,395	82.51	1,892.77
SABINE	132,059,054	4,408,212	192,262.79	74,430.26
ST. BERNARD	0	0	0.00	0.00
ST. CHARLES	0	0	0.00	191.92
ST. HELENA	20,374,815	2,077,607	96,682.65	21,853.61
ST. JAMES	0	0	0.00	0.00
ST. JOHN	0	197,698	0.00	42.23
ST. LANDRY	74,725	12,112,692	195.07	23,434.93
ST. MARTIN	0	330,266	0.00	1,109.58
ST. MARY	0	0	0.00	0.00
ST. TAMMANY	29,964,611	431,339	96,364.78	2,214.39
TANGIPAOHA	38,940,270	2,248,179	84,279.64	12,071.57
TENSAS	0	8,468,222	14.77	48,200.26
TERREBONNE	0	364,864	0.00	0.00
UNION	58,084,474	5,724,973	147,469.64	81,770.78
VERMILION	0	0	0	0.00
VERNON	65,239,198	9,424,222	291,076.64	57,821.67
WASHINGTON	25,019,075	1,015,261	62,608.99	9,083.38
WEBSTER	29,315,703	2,977,575	50,518.56	29,059.03
WEST BATON ROUGE	0	1,494,829	0.00	152.12
WEST CARROLL	12,620	189,168	252.88	563.03
WEST FELICIANA	1,469,330	4,853,703	2,247.17	17,970.13
WINN	90,778,393	8,731,766	156,167.60	61,523.91
TOTAL VOLUME	1,251,930,210	182,921,333	3,538,478.08	1,295,696.97



# ESTIMATED STUMPAGE VALUE OF SEVERED TIMBER - 1986

PARISH	LANDOWNER INCOME FROM SALE OF TIMBER					VALUE
	PINE SAWTIMBER	HARDWOOD SAWTIMBER	PINE PULPWOOD	HARDWOOD PULPWOOD	TOTAL STUMPAGE VALUE	DELIVERED TO MILL* (DOLLARS)
ACADIA	\$ 887,898	\$ 65,497	\$ 117,192	\$ 11,486	\$ 1,082,073	\$ 1,859,650
ALLEN	5,973,943	259,819	1,866,716	219,934	8,320,412	16,610,273
ASCENSION	34,378	58,622	186,711	41,753	321,464	1,110,075
ASSUMPTION	0	87,158	0	33,128	120,286	524,599
AVOYELLES	49,713	329,350	30,749	105,968	515,780	1,948,419
BEAUREGARD	5,280,986	483,581	5,754,885	128,334	11,647,786	26,235,719
BUENVILLE	5,885,608	361,487	2,829,988	200,227	9,277,310	19,275,384
BOSSIER	5,236,276	81,726	1,054,018	176,597	6,548,617	12,556,166
CADDO	911,685	104,731	628,135	69,828	1,714,379	3,959,808
CALCASIEU	855,400	115,804	845,334	28,013	1,844,551	4,148,168
CALDWELL	2,832,981	238,468	933,067	136,958	4,141,474	8,579,667
CAMERON	0	0	0	1,796	1,796	17,773
CATAHOULA	538,931	209,488	182,174	88,598	1,019,191	2,573,397
CLAIBORNE	4,146,252	448,457	1,797,821	158,953	6,551,483	13,602,374
CONCORDIA	0	497,786	0	118,607	616,393	2,228,717
DESOUD	4,555,992	310,092	2,411,640	206,186	7,483,910	16,052,511
EAST BATON ROUGE	219,535	198,081	135,472	18,769	571,857	1,309,511
EAST CARROLL	0	119,792	0	56,748	176,540	782,295
EAST FELICIANA	2,095,634	409,176	664,821	75,996	3,245,627	6,603,919
EVANGELINE	1,245,104	44,924	638,468	71,869	2,000,365	4,382,448
FRANKLIN	95,669	185,869	9,559	25,988	317,085	840,935
GRANT	7,923,561	185,192	1,667,727	167,000	9,943,480	18,284,974
IBERIA	0	0	0	0	0	0
IBERVILLE	0	236,930	0	4,964	241,894	584,081
JACKSON	4,360,187	527,205	3,567,777	236,895	8,692,064	19,704,393
JEFFERSON	0	0	0	0	0	0
JEFF DAVIS	147,256	49,523	65,594	6,654	269,027	566,957
LAFAYETTE	0	0	0	0	0	0
LAFOURCHE	0	139,686	0	3,065	142,751	345,723
LASALLE	5,941,257	128,092	2,446,431	85,414	8,601,194	16,712,261
LINCOLN	1,563,074	47,399	1,646,709	133,263	3,390,445	8,214,928
LIVINGSTON	4,102,162	152,966	1,499,937	75,713	5,830,778	11,411,562
MADISON	438	596,674	0	54,392	651,504	1,906,697
MOREHOUSE	4,197,732	82,417	374,944	130,812	4,785,905	8,602,620
NATCHITOCHE	8,625,853	269,443	3,052,627	220,787	12,168,710	23,899,493
ORLEANS	0	0	0	0	0	0
OUACHITA	1,938,368	188,744	1,007,875	135,392	3,270,379	7,320,958
PLAQUEMINES	0	755	0	268	1,023	4,361
POINTE COUPEE	0	211,037	0	13,563	224,600	610,711
RAPIDES	9,087,980	301,714	3,959,916	106,561	13,456,171	26,186,030
RED RIVER	2,510,321	62,765	714,250	58,765	3,346,101	6,421,524
RICHLAND	48,926	106,891	1,403	7,571	164,791	399,086
SABINE	15,847,086	295,350	3,268,467	297,721	19,708,624	35,895,216
ST. BERNARD	0	0	0	0	0	0
ST. CHARLES	0	0	0	768	768	7,596
ST. HELENA	2,444,978	139,200	1,643,605	87,414	4,315,197	9,414,044
ST. JAMES	0	0	0	0	0	0
ST. JOHN	0	13,246	0	169	13,415	31,579
ST. LANDRY	8,967	811,550	3,316	93,740	917,573	2,781,988
ST. MARTIN	0	22,128	0	4,438	26,566	93,880
ST. MARY	0	0	0	0	0	0
ST. TAMMANY	3,595,753	28,900	1,638,201	8,858	5,271,712	10,138,773
TANGIPAHOGA	4,672,832	150,628	1,432,754	48,286	6,304,500	11,811,022
TENSAS	0	567,371	251	192,801	760,423	3,043,346
TERREBONNE	0	24,446	0	0	24,446	55,197
UNION	6,970,137	383,573	2,506,984	327,083	10,187,777	21,179,856
VERMILION	0	0	0	0	0	0
VERNON	7,828,704	631,423	4,948,303	231,287	13,639,717	28,946,486
WASHINGTON	3,002,289	68,022	1,064,353	36,334	4,170,998	7,982,390
WEBSTER	3,517,884	199,498	858,816	116,236	4,692,434	9,139,241
WEST BATON ROUGE	0	100,154	0	608	100,762	232,159
WEST CARROLL	1,514	12,674	4,299	2,252	20,739	64,027
WEST FELICIANA	176,320	325,198	38,202	71,881	611,601	1,804,077
WINN	10,893,407	585,028	2,654,849	246,096	14,379,380	27,211,352
<b>TOTAL</b>	<b>\$150,231,626</b>	<b>\$12,255,730</b>	<b>\$60,154,127</b>	<b>\$5,182,787</b>	<b>\$227,825,038</b>	<b>\$466,187,049</b>

\* INFORMATION TAKEN FROM THE "LOUISIANA FOREST PRODUCTS, QUARTERLY MARKET REPORT"  
PUBLISHED BY THE LOUISIANA DEPARTMENT OF AGRICULTURE & FORESTRY.

# 1987 -TIMBER AND PULPWOOD PRODUCTION

In Louisiana

Released by  
Louisiana Department of Agriculture & Forestry  
Office of Forestry

BOB ODOM, COMMISSIONER  
CARLTON S. HURST, ACTING STATE FORESTER

Published May 1988

This report consists of total forest products severed and tax receipts by parish (county) and species plus estimated stumpage values. Calculations were based on annual compilations by the Louisiana State Department of Revenue.

Separate listings of severance and tax receipts under timber conservation contracts have been discontinued. Most of the contracts have expired and those remaining no longer represent a significant volume of severance.

<b>Summary</b>			
	<u>Sawtimber</u> (Bd. Ft.)	<u>Pulpwood</u> (Cords)	<u>Tax</u>
1987	1,426,566,095	5,048,051.58	\$ 7,113,589.53
1986.....	1,434,851,543	4,834,175.05	\$ 7,727,187.91
1985.....	1,217,605,132	4,129,830.16	7,508,200.68
1984.....	1,211,718,168	4,245,615.05	7,055,297.78
1983.....	1,262,824,854	3,926,905.06	6,577,178.34
1982.....	927,382,286	3,867,994.30	6,292,553.83

This public document was published at a total cost of \$80.00. 1,500 copies of this document were published in this first printing at a cost of \$80.00. This document was published by the Louisiana Department of Agriculture & Forestry, Office of Forestry, P.O. Box 1628, Baton Rouge, Louisiana 70821, to inform the public of the stumpage value by species, value of timber severed by species and tax receipts from various species under the authority of R.S. 56:1476. This material was printed in accordance with the standards for printing by state agencies established pursuant to R.S. 43:31.

# TIMBER SEVERED & TAX RECEIPTS - 1987

PARISH	SAWTIMBER (BOARD FEET DOYLE SCALE)	PINE & HARDWOOD PULPWOOD (STANDARD CORDS)	TOTAL TAX*
ACADIA	6,878,851	8,692.93	\$ 23,441.32
ALLEN	60,974,811	177,587.67	315,709.50
ASCENSION	284,313	4,478.54	2,659.32
ASSUMPTION	64,881	34.02	105.40
AVOUELLES	5,736,349	18,501.46	17,072.80
BEAUREGARD	36,494,529	397,640.75	417,540.66
BIENVILLE	65,550,566	263,060.81	360,112.03
BOSSIER	44,508,186	121,584.71	191,234.08
CADEDO	19,811,546	66,487.86	94,399.08
CALCASIEU	10,901,618	103,034.22	126,607.90
CALDWELL	22,596,308	74,723.01	103,103.34
CAMERON	0	00.00	00.00
CATAHOULA	16,296,733	37,312.38	61,236.83
CLAIBORNE	37,908,991	156,284.26	202,033.60
CONCORDIA	5,080,596	12,705.06	10,262.56
DESOTO	57,092,498	187,487.38	279,699.77
EAST BATON ROUGE	6,656,775	13,878.26	22,710.51
EAST CARROLL	2,883,505	15,584.49	7,507.34
EAST FELICIANA	25,469,656	48,806.75	99,165.45
EVANGELINE	17,800,810	48,649.18	74,583.42
FRANKLIN	1,842,019	8,353.52	8,273.32
GRANT	46,799,226	130,731.69	216,761.14
IBERIA	0	00.00	00.00
IBERVILLE	6,884,577	3,949.34	11,228.04
JACKSON	59,812,330	142,400.32	243,018.73
JEFFERSON	0	00.00	00.00
JEFF DAVIS	9,254,972	20,377.28	35,400.56
LAFAYETTE	0	00.00	00.00
LAFOURCHE	349,536	00.00	531.30
LASALLE	68,398,804	193,538.77	329,672.62
LINCOLN	20,113,888	152,526.95	152,134.48
LIVINGSTON	36,463,037	86,460.03	161,367.62
MADISON	9,519,442	40,542.24	22,650.61
MOREHOUSE	33,368,740	57,352.80	110,735.31
NATCHITOCHE	66,942,878	284,719.85	366,703.54
ORLEANS	0	00.00	00.00
OUACHITA	13,652,367	90,508.80	78,326.41
PLAQUEMINES	0	00.00	00.00
POINTE COUPEE	9,500,898	18,102.88	18,096.11
RAPIDES	44,177,700	231,129.65	286,700.06
RED RIVER	19,144,365	75,581.08	97,728.91
RICHLAND	1,633,048	3,291.35	3,286.38
SABINE	109,984,024	339,803.84	514,248.40
ST. BERNARD	18,822	00.00	28.61
ST. CHARLES	0	00.00	00.00
ST. HELENA	26,801,919	113,686.17	154,205.38
ST. JAMES	718,062	3,222.61	1,734.38
ST. JOHN	0	00.00	00.00
ST. LANDRY	11,622,122	19,108.56	23,048.23
ST. MARTIN	125,247	796.45	349.27
ST. MARY	944,846	00.00	1,604.10
ST. TAMMANY	30,373,328	102,182.54	163,789.51
TANGIPAHOA	46,912,880	97,880.04	204,122.79
TENSAS	8,965,860	37,150.26	21,178.65
TERREBONNE	1,389,305	00.00	2,142.74
UNION	62,325,237	175,813.93	262,702.52
VERMILION	0	00.00	00.00
VERNON	88,033,126	474,148.29	597,592.79
WASHINGTON	27,099,838	85,742.81	139,276.06
WEBSTER	27,750,734	77,837.98	115,773.32
WEST BATON ROUGE	2,269,649	1,412.04	3,735.25
WEST CARROLL	107,332	734.47	531.58
WEST FELICIANA	10,540,991	30,483.85	29,689.67
WINN	79,733,418	191,947.45	326,036.23
<b>TOTAL SEVERANCE**</b>	<b>1,426,566,095</b>	<b>5,048,051.58</b>	<b>\$7,113,589.53</b>

\* Taxes collected based on stumpage values set by the Louisiana Forestry Commission and the Louisiana Tax Commission.

\*\* Above figures include timber conservation contracts.

# TIMBER SEVERED BY SPECIES AND PARISH - 1987

(SAWTIMBER - BOARD FEET, DOYLE SCALE; PULPWOOD - STANDARD CORDS)

PARISH	SAWTIMBER		PULPWOOD	
	PINE	HARDWOODS	PINE	HARDWOODS
ACADIA	6,310,698	568,153	5,535.57	3,157.36
ALLEN	57,546,841	3,427,969	122,517.31	55,070.36
ASCENSION	8,059	276,255	1,968.53	2,510.01
ASSUMPTION	0	64,881	00.00	34.02
AVOUELLES	1,354,349	4,382,000	4,527.18	13,974.28
BEAUREGARD	32,481,865	4,012,664	362,045.73	35,595.02
BIENVILLE	59,563,806	5,986,760	205,432.48	57,628.33
BOSSIER	43,060,830	1,447,356	75,572.21	46,012.50
CADDO	18,027,385	1,784,161	44,183.82	22,304.04
CALCASTEU	9,781,495	1,120,123	97,477.13	5,557.09
CALDWELL	17,944,734	4,651,575	53,561.20	21,161.81
CAMERON	0	0	00.00	00.00
CATAHOULA	14,151,180	2,145,553	18,115.67	19,196.71
CLAIBORNE	34,302,550	3,606,441	108,249.36	48,034.90
CONCORDIA	0	5,080,596	00.00	12,705.06
DESOTO	52,293,931	4,798,566	139,504.59	47,982.79
EAST BATON ROUGE	4,762,245	1,894,530	6,121.50	7,756.76
EAST CARROLL	0	2,883,505	11.23	15,573.26
EAST FELICIANA	22,419,458	3,050,199	35,012.35	13,794.40
EVANGELINE	15,410,378	2,390,433	29,067.84	19,581.34
FRANKLIN	1,185,196	656,823	3,588.94	4,764.58
GRANT	45,176,654	1,622,573	89,891.24	40,840.45
IBERIA	0	0	00.00	00.00
IBERVILLE	0	6,884,577	00.00	3,949.34
JACKSON	49,428,868	10,383,462	97,956.48	44,443.84
JEFFERSON	0	0	00.00	00.00
JEFF DAVIS	7,210,313	2,044,660	12,943.72	7,433.56
LAFAYETTE	0	0	00.00	00.00
LAFOURCHE	0	349,536	00.00	00.00
LASALLE	65,170,025	3,228,779	163,533.05	30,005.72
LINCOLN	16,917,223	3,196,665	106,603.45	45,923.50
LIVINGSTON	33,829,921	2,633,116	72,132.99	14,327.04
MADISON	0	9,519,442	00.00	40,542.24
MOREHOUSE	30,960,531	2,408,208	17,119.41	40,233.39
NATCHITOCHE	63,187,749	3,755,129	198,949.19	85,770.66
ORLEANS	0	0	00.00	00.00
OUACHITA	9,784,286	3,868,081	46,864.13	43,644.67
PLAQUEMINES	0	0	00.00	00.00
POINTE COUPEE	6,129	9,494,769	00.00	18,102.88
RAPIDES	37,489,170	6,688,530	183,977.94	47,151.71
RED RIVER	18,100,750	1,043,615	47,892.97	27,688.11
RICHLAND	3,316	1,629,732	79.68	3,211.67
SABINE	103,657,758	6,326,266	233,502.45	106,301.39
ST. BERNARD	0	18,822	00.00	00.00
ST. CHARLES	0	0	00.00	00.00
ST. HELENA	24,712,763	2,089,157	90,096.14	23,590.03
ST. JAMES	0	718,062	00.00	3,222.61
ST. JOHN	0	0	00.00	00.00
ST. LANDRY	794,891	10,827,230	720.96	18,387.60
ST. MARTIN	0	125,247	00.00	796.45
ST. MARY	0	944,846	00.00	00.00
ST. TAMMANY	28,468,200	1,905,128	93,946.97	8,235.57
TANGIPAHOA	44,478,109	2,434,772	88,903.68	8,976.36
TENSAS	0	8,965,860	00.00	37,150.26
TERREBONNE	0	1,389,305	00.00	00.00
UNION	53,527,914	8,797,323	122,441.75	53,372.18
VERMILION	0	0	00.00	00.00
VERNON	78,462,746	9,570,380	411,614.04	62,534.25
WASHINGTON	26,055,619	1,044,219	72,498.00	13,244.81
WEBSTER	22,329,304	5,421,430	46,398.68	31,439.30
WEST BATON ROUGE	0	2,269,649	00.00	1,412.04
WEST CARROLL	3,438	103,895	325.17	409.30
WEST FELICIANA	3,824,201	6,716,789	4,425.28	26,058.57
WINN	68,390,610	11,342,808	131,717.34	60,230.11
TOTAL VOLUME	1,222,575,488	203,990,607	3,647,027.35	1,401,024.23

# ESTIMATED STUMPAGE VALUE OF SEVERED TIMBER - 1987

LANDOWNER INCOME FROM SALE OF TIMBER						VALUE
PARISH	PINE SAWTIMBER	HARDWOOD SAWTIMBER	PINE PULPWOOD	HARDWOOD PULPWOOD	TOTAL STUMPAGE VALUE	DELIVERED TO MILL (DOLLARS)
ACADIA	\$ 915,051	\$ 40,907	\$ 71,962	\$ 15,787	\$ 1,043,707	\$ 1,839,893
ALLEN	8,344,292	246,814	1,592,725	275,352	10,459,183	21,785,064
ASCENSION	1,169	19,890	25,591	12,550	59,200	253,118
ASSUMPTION	0	4,671	0	170	4,841	11,524
AVOUELLES	196,381	315,504	58,853	69,871	640,609	1,814,797
BEAUREGARD	4,709,870	288,912	4,706,594	177,975	9,883,351	27,646,739
BIENVILLE	8,636,752	431,047	2,670,622	288,142	12,026,563	27,507,044
BOSSIER	6,243,820	104,210	982,439	230,063	7,560,532	15,760,691
CADDO	2,613,971	128,460	574,390	111,520	3,428,341	7,585,565
CALCASIEU	1,418,317	80,649	1,267,203	27,785	2,793,954	7,498,838
CALDWELL	2,601,986	334,913	696,296	105,809	3,739,004	8,455,813
CAMERON	0	0	0	0	0	0
CATAHOULA	2,051,921	154,480	235,504	95,984	2,537,889	5,051,522
CLAIBORNE	4,973,870	259,664	1,407,242	240,175	6,880,951	16,007,354
CONCORDIA	0	365,803	0	63,525	429,328	1,326,487
DESOTO	7,582,620	345,497	1,813,560	239,914	9,981,591	21,787,198
EAST BATON ROUGE	690,526	136,406	79,580	38,784	945,296	1,875,934
EAST CARROLL	0	207,612	146	77,866	285,624	1,097,603
EAST FELICIANA	3,250,821	219,614	455,161	68,972	3,994,568	7,223,802
EVANGELINE	2,234,505	172,111	377,882	97,907	2,882,405	6,065,065
FRANKLIN	171,853	47,291	46,656	23,823	289,623	730,547
GRANT	6,550,615	116,825	1,168,586	204,202	8,040,228	16,526,913
IBERIA	0	0	0	0	0	0
IBERVILLE	0	495,690	0	19,747	515,437	1,238,247
JACKSON	7,167,186	747,609	1,273,434	222,219	9,410,448	19,649,260
JEFFERSON	0	0	0	0	0	0
JEFF DAVIS	1,045,495	147,216	168,268	37,168	1,398,147	2,858,315
LAFAYETTE	0	0	0	0	0	0
LAFOURCHE	0	25,167	0	0	25,167	53,76
LASALLE	9,449,654	232,472	2,125,930	150,029	11,958,085	24,404,784
LINCOLN	2,452,997	230,160	1,385,845	229,618	4,298,620	11,956,899
LIVINGSTON	4,905,339	189,584	937,729	71,635	6,104,287	11,250,539
MADISON	0	685,400	0	202,711	888,111	3,174,314
MOREHOUSE	4,489,277	173,391	222,552	201,167	5,086,387	9,508,392
NATCHITOCHE	9,162,224	270,369	2,586,339	428,853	12,447,785	28,306,765
ORLEANS	0	0	0	0	0	0
OUACHITA	1,418,722	278,502	609,234	218,223	2,524,681	7,218,356
PLAQUEMINES	0	0	0	0	0	0
POINTE COUPEE	889	683,623	0	90,514	775,026	2,283,478
RAPIDES	5,435,930	481,574	2,391,713	235,759	8,544,976	20,601,955
RED RIVER	2,624,609	75,140	622,609	138,441	3,460,799	7,930,260
RICHLAND	481	117,341	1,036	16,058	134,916	394,586
SABINE	15,030,375	455,491	3,035,532	531,507	19,052,905	40,226,642
ST. BERNARD	0	1,355	0	0	1,355	2,895
ST. CHARLES	0	0	0	0	0	0
ST. HELENA	3,583,351	150,419	1,171,250	117,950	5,022,970	10,677,113
ST. JAMES	0	51,700	0	16,113	67,813	256,726
ST. JOHN	0	0	0	0	0	0
ST. LANDRY	115,259	779,561	9,372	91,938	996,130	2,703,894
ST. MARTIN	0	9,018	0	3,982	13,000	55,417
ST. MARY	0	68,029	0	0	68,029	145,336
ST. TAMMANY	4,127,889	137,169	1,221,311	41,178	5,527,547	10,856,633
TANGIPAHOA	6,449,326	175,304	1,155,748	44,882	7,825,260	13,892,026
TENSAS	0	645,542	0	185,751	831,293	2,947,145
TERREBONNE	0	100,030	0	0	100,030	213,703
UNION	7,761,547	633,407	1,591,743	266,861	10,253,558	22,011,094
VERMILION	0	0	0	0	0	0
VERNON	11,377,098	689,067	5,350,983	312,671	17,729,819	42,243,593
WASHINGTON	3,778,065	75,184	942,474	66,224	4,861,947	9,451,667
WEBSTER	3,237,749	390,343	603,183	157,197	4,388,472	9,621,109
WEST BATON ROUGE	0	163,415	0	7,060	170,475	413,209
WEST CARROLL	498	7,480	4,227	2,047	14,252	50,036
WEST FELICIANA	554,509	483,609	57,529	130,293	1,225,940	3,242,788
WINN	9,916,638	816,682	1,712,325	301,151	12,746,796	26,460,737
<b>TOTAL</b>	<b>\$177,273,447</b>	<b>\$14,687,323</b>	<b>\$47,411,358</b>	<b>\$7,005,123</b>	<b>\$246,377,251</b>	<b>\$544,153,190</b>

# 1988

# TIMBER AND PULPWOOD PRODUCTION

In Louisiana

*Released by*

**Louisiana Department of Agriculture & Forestry  
Office of Forestry**

BOB ODOM, COMMISSIONER  
PAUL D. FREY, STATE FORESTER

*Published May 1989*

This report consists of total forest products severed and tax receipts by parish (county) and species plus estimated stumpage values. Calculations were based on annual compilations by the Louisiana State Department of Revenue.

Separate listings of severance and tax receipts under timber conservation contracts have been discontinued. Most of the contracts have expired and those remaining no longer represent a significant volume of severance.

<b>Summary</b>			
	<u>Sawtimber (Bd. Ft.)</u>	<u>Pulpwood (Cords)</u>	<u>Tax</u>
1988.....	1,490,641,653	5,271,589.00	\$ 7,384,293.51
1987.....	1,426,566,095	5,048,051.58	\$ 7,113,589.53
1986.....	1,434,851,543	4,834,175.05	7,727,187.91
1985.....	1,217,605,132	4,129,830.16	7,508,200.68
1984.....	1,211,718,168	4,245,615.05	7,055,297.78
1983.....	1,262,824,854	3,926,905.06	6,577,178.34

This public document was published at a total cost of \$80.00. 1,500 copies of this document were published in this first printing at a cost of \$80.00. This document was published by the Louisiana Department of Agriculture & Forestry, Office of Forestry, P.O. Box 1628, Baton Rouge, Louisiana 70821, to inform the public of the stumpage value by species, value of timber severed by species and tax receipts from various species under the authority of R.S. 56:1476. This material was printed in accordance with the standards for printing by state agencies established pursuant to R.S. 43:31.

# TIMBER SEVERED & TAX RECEIPTS - 1988

PARISH	SAWTIMBER (BOARD FEET DOYLE SCALE)	PINE & HARDWOOD PULPWOOD (STANDARD CORDS)	TOTAL TAX*
ACADIA	13,140,559	70,733.00	\$ 59,464.14
ALLEN	46,491,078	181,554.56	268,204.58
ASCENSION	815,764	9,904.53	7,113.58
ASSUMPTION	379,656	1,213.61	923.59
AVOUELLES	9,344,614	8,165.09	28,704.27
BEAUREGARD	60,994,945	437,447.87	469,486.35
BIENVILLE	79,324,530	304,178.45	410,966.99
BOSSIER	50,548,105	110,927.42	220,551.84
CADDO	22,142,969	91,585.76	118,283.66
CALCASIEU	13,736,170	53,958.53	88,068.07
CALDWELL	39,207,218	102,229.74	163,058.65
CAMERON	0	9.06	2.32
CATAHOULA	11,640,483	41,604.72	51,028.40
CLAIBORNE	52,434,896	172,821.08	257,787.50
CONCORDIA	4,060,809	21,924.31	12,096.86
DESOTO	49,005,696	207,137.43	259,856.12
EAST BATON ROUGE	7,684,505	20,363.40	23,633.94
EAST CARROLL	12,868,519	21,240.75	26,203.96
EAST FELICIANA	31,825,973	65,668.14	131,314.98
EVANGELINE	12,689,979	46,243.61	64,145.56
FRANKLIN	2,841,541	4,477.37	7,697.78
GRANT	41,966,980	116,912.92	200,386.35
IBERIA	15,267	00.00	24.65
IBERVILLE	6,078,727	3,559.15	10,677.97
JACKSON	74,259,503	141,651.35	300,973.30
JEFFERSON	0	00.00	00.00
JEFF DAVIS	4,732,564	11,291.78	20,746.75
LAFAYETTE	8,224	00.00	13.28
LAFOURCHE	1,501,175	00.00	2,408.20
LASALLE	55,303,720	231,818.55	313,730.24
LINCOLN	18,467,032	182,815.83	147,814.10
LIVINGSTON	44,266,361	108,179.08	201,472.91
MADISON	5,257,576	15,299.57	12,573.31
MOREHOUSE	42,682,928	56,378.95	159,902.55
NATCHITOCHES	69,688,154	244,574.96	348,713.18
ORLEANS	291,841	151.42	541.81
OUACHITA	19,883,110	115,859.68	115,753.32
PLAQUEMINES	0	00.00	00.00
POINTE COUPEE	4,430,992	3,393.42	8,025.80
RAPIDES	44,847,065	255,998.78	283,141.11
RED RIVER	17,135,691	66,822.82	86,757.74
RICHLAND	5,948,336	7,579.77	11,651.84
SABINE	81,868,715	274,326.58	412,866.19
ST. BERNARD	0	00.00	00.00
ST. CHARLES	0	00.00	00.00
ST. HELENA	19,322,640	103,137.40	120,173.21
ST. JAMES	1,313,192	298.59	2,137.32
ST. JOHN	0	2,060.52	528.53
ST. LANDRY	17,470,601	24,312.02	35,849.93
ST. MARTIN	0	399.18	99.71
ST. MARY	147,768	00.00	229.19
ST. TAMMANY	32,731,149	115,905.06	178,765.87
TANGIPAHOA	32,054,561	93,157.77	160,509.95
TENSAS	5,323,544	26,501.02	15,364.83
TERREBONNE	549,365	00.00	887.23
UNION	68,557,796	248,371.84	339,765.11
VERMILION	0	56.24	14.44
VERNON	73,801,798	366,330.12	440,491.22
WASHINGTON	20,389,289	72,421.25	108,683.73
WEBSTER	44,834,008	104,152.73	197,311.52
WEST BATON ROUGE	5,215,750	14,000.05	12,253.73
WEST CARROLL	34,820	4,927.79	1,383.84
WEST FELICIANA	16,204,096	35,951.03	53,858.52
WINN	93,174,419	249,603.35	414,487.35
TOTAL SEVERANCE**	1,490,641,653	5,271,589.00	\$7,384,293.51

\* Taxes collected based on stumpage values set by the Louisiana Forestry Commission and the Louisiana Tax Commission.

\*\* Above figures include timber conservation contracts.

# TIMBER SEVERED BY SPECIES AND PARISH - 1988

(SAWTIMBER - BOARD FEET, DOYLE SCALE; PULPWOOD - STANDARD CORDS)

PARISH	SAWTIMBER		PULPWOOD	
	PINE	HARDWOODS	PINE	HARDWOODS
ACADIA	8,008,991	5,131,568	59,670.86	11,062.14
ALLEN	42,899,910	3,591,168	136,883.01	44,671.55
ASCENSION	120,059	695,705	7,609.32	2,295.21
ASSUMPTION	0	379,656	00.00	1,213.61
AVOUELLES	5,869,928	3,474,686	4,492.99	3,672.10
BEAUREGARD	55,844,101	5,150,844	414,063.11	23,384.76
BIENVILLE	69,814,570	9,509,960	229,159.79	75,018.66
BOSSIER	49,397,761	1,150,344	69,269.14	41,658.28
CADDO	21,011,366	1,131,603	61,146.12	30,439.64
CALCASIEU	12,444,205	1,291,965	48,018.20	5,940.33
CALDWELL	31,509,535	7,697,683	57,081.39	45,148.35
CAMERON	0	0	00.00	9.06
CATAHOULA	7,733,918	3,906,565	22,178.60	19,426.12
CLAIBORNE	48,933,173	3,501,723	120,413.64	52,407.44
CONCORDIA	10,180	4,050,629	00.00	21,924.31
DESOTO	44,190,423	4,815,274	137,145.07	69,992.36
EAST BATON ROUGE	2,415,491	5,269,014	4,818.62	15,544.78
EAST CARROLL	0	12,868,519	00.00	21,240.75
EAST FELICIANA	27,192,946	4,633,026	46,978.83	18,689.31
EVANGELINE	12,197,460	492,519	30,676.33	15,567.28
FRANKLIN	660,349	2,181,193	2,144.94	2,332.43
GRANT	40,890,025	1,076,955	88,494.63	28,418.29
IBERIA	0	15,267	00.00	00.00
IBERVILLE	0	6,078,727	00.00	3,559.15
JACKSON	65,508,210	8,751,293	95,714.52	45,936.83
JEFFERSON	0	0	00.00	00.00
JEFF DAVIS	4,398,446	334,118	7,366.08	3,925.70
LAFAYETTE	0	8,224	00.00	00.00
LAFOURCHE	0	1,501,175	00.00	00.00
LASALLE	51,560,698	3,743,022	202,284.18	29,534.37
LINCOLN	16,090,048	2,376,984	112,177.28	70,638.55
LIVINGSTON	38,974,275	5,292,086	95,138.98	13,040.10
MADISON	0	5,257,576	00.00	15,299.57
MOREHOUSE	40,734,234	1,948,695	24,685.08	31,693.87
NATCHITOCHE	66,182,801	3,505,353	161,097.02	83,477.94
ORLEANS	19,065	272,776	00.00	151.42
OUACHITA	14,557,220	5,325,890	73,547.60	42,312.08
PLAQUEMINES	0	0	00.00	00.00
POINTE COUPEE	0	4,430,992	00.00	3,393.42
RAPIDES	38,476,904	6,370,161	205,014.22	50,984.56
RED RIVER	14,692,809	2,442,882	44,326.70	22,496.12
RICHLAND	73,904	5,874,433	28.77	7,551.00
SABINE	76,093,443	5,775,273	214,469.52	59,857.06
ST. BERNARD	0	0	00.00	00.00
ST. CHARLES	0	0	00.00	00.00
ST. HELENA	17,247,150	2,075,490	85,084.33	18,053.07
ST. JAMES	0	1,313,192	00.00	298.59
ST. JOHN	0	0	00.00	2,060.52
ST. LANDRY	483,298	16,987,303	1,606.83	22,705.19
ST. MARTIN	0	0	00.00	399.18
ST. MARY	0	147,768	00.00	00.00
ST. TAMMANY	31,876,648	854,501	108,752.92	7,152.14
TANGIPAHOA	30,616,609	1,437,953	82,818.24	10,339.53
TENSAS	0	5,323,544	00.00	26,501.02
TERREBONNE	0	549,365	00.00	00.00
UNION	61,788,624	6,769,173	164,857.52	83,514.32
VERMILION	0	0	00.00	56.24
VERNON	64,025,968	9,775,830	309,911.66	56,418.46
WASHINGTON	18,484,264	1,905,025	63,161.73	9,259.52
WEBSTER	40,862,529	3,971,479	77,511.57	26,641.16
WEST BATON ROUGE	77,723	5,138,027	00.00	14,000.05
WEST CARROLL	34,820	0	14.44	4,913.35
WEST FELICIANA	7,232,683	8,971,414	17,069.08	18,881.95
WINN	81,130,130	12,044,289	168,721.68	80,881.67
TOTAL VOLUME	1,262,175,111	228,466,542	3,855,604.54	1,415,984.46



# ESTIMATED STUMPAGE VALUE OF SEVERED TIMBER-1988

PARISH	LANDOWNER INCOME FROM SALE OF TIMBER					TOTAL STUMPAGE VALUE	VALUE DELIVERED TO MILL (DOLLARS)
	PINE SAWTIMBER	HARDWOOD SAWTIMBER	PINE PULPWOOD	HARDWOOD PULPWOOD			
ACADIA	\$ 1,281,439	\$ 369,473	\$ 895,063	\$ 55,311	\$ 2,601,286	\$ 6,111,686	
ALLEN	6,863,986	258,564	2,053,245	223,358	9,399,153	19,359,948	
ASCENSION	19,209	50,091	114,140	11,476	194,916	621,985	
ASSUMPTION	0	27,335	0	6,068	33,403	125,347	
AVOUELLES	939,188	250,177	67,395	18,361	1,275,121	2,357,713	
BEAUREGARD	8,935,056	370,861	6,210,947	116,924	15,633,788	35,238,553	
BIENVILLE	11,170,331	684,717	3,437,397	375,093	15,667,538	34,814,884	
BOSSIER	7,903,642	82,825	1,039,037	208,291	9,233,795	17,968,554	
CADDO	3,361,819	81,475	917,192	152,198	4,512,684	10,138,629	
CALCASIEU	1,991,073	93,021	720,273	29,702	2,834,069	5,731,958	
CALDWELL	5,041,526	554,233	856,221	225,742	6,677,722	14,206,304	
CAMERON	0	0	0	45	45	418	
CATAHOULA	1,237,427	281,273	332,679	97,131	1,948,510	4,557,796	
CLAIBORNE	7,829,308	252,124	1,806,205	262,037	10,149,674	21,625,802	
CONCORDIA	1,629	291,645	0	109,622	402,896	1,755,679	
DESOTO	7,070,468	346,700	2,057,176	349,962	9,824,306	22,484,267	
EAST BATON ROUGE	386,479	379,369	72,279	77,724	915,851	2,237,990	
EAST CARROLL	0	926,533	0	106,204	1,032,737	3,202,772	
EAST FELICIANA	4,350,871	333,578	704,682	93,447	5,482,578	9,745,638	
EVANGELINE	1,951,594	35,461	460,145	77,836	2,525,036	5,157,508	
FRANKLIN	105,656	157,046	32,174	11,662	306,538	745,716	
GRANT	6,542,404	77,541	1,327,419	142,091	8,089,455	15,389,805	
IBERIA	0	1,099	0	0	1,099	2,789	
IBERVILLE	0	437,668	0	17,796	455,464	1,274,767	
JACKSON	10,481,314	630,093	1,435,718	229,684	12,776,809	24,763,058	
JEFFERSON	0	0	0	0	0	0	
JEFF DAVIS	703,751	24,056	110,491	19,629	857,927	1,621,607	
LAFAYETTE	0	592	0	0	592	1,503	
LAFOURCHE	0	108,085	0	0	108,085	274,265	
LASALLE	8,249,712	269,498	3,034,263	147,672	11,701,145	23,912,222	
LINCOLN	2,574,408	171,143	1,682,659	353,193	4,781,403	13,959,263	
LIVINGSTON	6,235,884	381,030	1,427,085	65,201	8,109,200	14,500,860	
MADISON	0	378,545	0	76,498	455,043	1,632,316	
MOREHOUSE	6,517,477	140,306	370,276	158,469	7,186,528	12,692,645	
NATCHITOCHE	10,589,248	252,385	2,416,455	417,390	13,675,478	27,794,637	
ORLEANS	3,050	19,640	0	757	23,447	61,173	
OUACHITA	2,329,155	383,464	1,103,214	211,560	4,027,393	10,531,960	
PLAQUEMINES	0	0	0	0	0	0	
POINTE COUPEE	0	319,031	0	16,967	335,998	966,080	
RAPIDES	6,156,305	458,652	3,075,213	254,923	9,945,093	22,370,293	
RED RIVER	2,350,849	175,888	664,901	112,481	3,304,119	7,502,886	
RICHLAND	11,825	422,959	432	37,755	472,971	1,375,947	
SABINE	12,174,951	415,820	3,217,043	299,285	16,107,099	31,954,774	
ST. BERNARD	0	0	0	0	0	0	
ST. CHARLES	0	0	0	0	0	0	
ST. HELENA	2,759,544	149,435	1,276,265	90,265	4,275,509	9,032,092	
ST. JAMES	0	94,550	0	1,493	96,043	253,694	
ST. JOHN	0	0	0	10,303	10,303	95,052	
ST. LANDRY	77,328	1,223,086	24,102	113,526	1,438,042	4,337,654	
ST. MARTIN	0	0	0	1,996	1,996	18,414	
ST. MARY	0	10,639	0	0	10,639	26,997	
ST. TAMMANY	5,100,264	61,524	1,631,294	35,761	6,828,843	12,701,209	
TANGIPAOHA	4,898,657	103,533	1,242,274	51,698	6,296,162	11,392,627	
TENSAS	0	383,295	0	132,505	515,800	2,191,160	
TERREBONNE	0	39,554	0	0	39,554	100,369	
UNION	9,886,180	487,380	2,472,863	417,572	13,263,995	29,241,748	
VERMILION	0	0	0	281	281	2,594	
VERNON	10,244,155	703,860	4,648,675	282,092	15,878,782	34,240,496	
WASHINGTON	2,957,482	137,162	947,426	46,298	4,088,368	7,808,251	
WEBSTER	6,538,005	285,946	1,162,674	133,206	8,119,831	16,108,812	
WEST BATON ROUGE	12,436	369,938	0	70,000	452,374	1,602,282	
WEST CARROLL	5,571	0	217	24,567	30,355	249,166	
WEST FELICIANA	1,157,229	645,942	256,036	94,410	2,153,617	4,972,301	
WINN	12,980,821	867,189	2,530,825	404,408	16,783,243	34,837,142	
<b>TOTAL</b>	<b>\$201,948,018</b>	<b>\$16,449,591</b>	<b>\$57,834,070</b>	<b>\$7,079,926</b>	<b>\$283,311,605</b>	<b>\$599,984,057</b>	

# 1989

# TIMBER AND PULPWOOD PRODUCTION

In Louisiana

*Released by*  
**Louisiana Department of Agriculture & Forestry**  
**Office of Forestry**

BOB ODOM, COMMISSIONER  
 PAUL D. FREY, STATE FORESTER

*Published April 1990*

This report consists of total forest products severed and tax receipts by parish (county) and species plus estimated stumpage values. Calculations were based on annual compilations by the Louisiana State Department of Revenue.

Separate listings of severance and tax receipts under timber conservation contracts have been discontinued. Most of the contracts have expired and those remaining no longer represent a significant volume of severance.

<b>Summary</b>			
	SAWTIMBER (Bd. Ft.)	PULPWOOD (Cords)	TAX
1989.....	1,370,751,549	5,524,344.40	\$ 7,837,425.84
1988.....	1,490,641,653	5,271,589.00	\$ 7,384,293.51
1987.....	1,426,566,095	5,048,051.58	7,113,589.53
1986.....	1,434,851,543	4,834,175.05	7,727,187.91
1985.....	1,217,605,132	4,129,830.16	7,508,200.68
1984.....	1,211,718,168	4,245,615.05	7,055,297.78

This public document was published at a total cost of \$80.00. 1,500 copies of this document were published in this first printing at a cost of \$80.00. This document was published by the Louisiana Department of Agriculture & Forestry, Office of Forestry, P.O. Box 1628, Baton Rouge, Louisiana 70821, to inform the public of the stumpage value by species, value of timber severed by species and tax receipts from various species under the authority of R.S. 56:1476. This material was printed in accordance with the standards for printing by state agencies established pursuant to R.S. 43:31.

# TIMBER SEVERED & TAX RECEIPTS - 1989

PARISH	SAWTIMBER (BOARD FEET DOYLE SCALE)	PINE & HARDWOOD PULPWOOD (STANDARD CORD)	TOTAL TAX*
ACADIA	11,065,633	27,215.17	\$ 52,538.02
ALLEN	35,248,794	185,065.87	222,431.39
ASCENSION	492,779	19,169.07	13,908.40
ASSUMPTION	437,165	1,296.05	1,077.25
AVOUELLES	14,386,153	24,826.95	42,656.35
BEAUREGARD	50,427,917	382,106.17	442,549.21
BIENVILLE	62,192,233	279,447.23	396,694.53
BOSSIER	50,999,792	125,831.10	249,709.68
CADDO	27,229,967	88,011.00	145,867.04
CALCASIEU	10,416,785	64,133.00	92,232.54
CALDWELL	21,716,524	79,836.35	107,161.32
CAMERON	0	0.00	0.00
CATAHOULA	10,145,010	63,083.15	67,982.96
CLAIBORNE	70,983,729	200,511.64	376,715.02
CONCORDIA	11,384,527	35,820.01	29,818.50
DESOTO	52,561,394	207,331.22	299,767.28
EAST BATON ROUGE	5,283,849	18,277.38	22,444.66
EAST CARROLL	5,918,589	20,756.63	14,901.29
EAST FELICIANA	24,504,282	51,073.27	109,694.07
EVANGELINE	13,682,358	68,737.47	75,463.45
FRANKLIN	4,895,120	10,514.69	17,564.79
GRANT	41,948,128	134,796.16	230,455.32
IBERIA	108,919	29.23	183.97
IBERVILLE	6,171,309	10,150.44	12,561.88
JACKSON	59,173,996	164,728.12	297,780.38
JEFFERSON	0	8.03	2.06
JEFF DAVIS	5,667,247	14,203.70	26,649.94
LAFAYETTE	0	0.00	0.00
LAFOURCHE	2,098,957	0.00	3,389.81
LASALLE	39,201,123	178,509.48	253,082.80
LINCOLN	29,044,372	156,977.89	196,121.21
LIVINGSTON	33,294,930	153,167.46	213,354.79
MADISON	3,370,881	10,318.15	8,086.59
MOREHOUSE	43,918,013	154,698.95	198,478.15
NATCHITOCHE	55,692,209	217,185.55	325,025.50
ORLEANS	0	0.00	0.00
OUACHITA	21,919,511	140,172.07	143,079.68
PLAQUEMINES	0	578.82	148.47
POINTE COUPEE	5,896,674	8,511.23	11,706.25
RAPIDES	43,163,970	285,881.40	322,691.75
RED RIVER	13,960,423	49,272.39	76,297.77
RICHLAND	3,673,575	8,885.16	8,595.72
SABINE	101,024,345	333,165.08	562,455.51
ST. BERNARD	0	0.00	0.00
ST. CHARLES	0	0.00	0.00
ST. HELENA	21,937,240	90,990.66	131,598.07
ST. JAMES	66,343	0.00	107.14
ST. JOHN	8,468	0.00	13.68
ST. LANDRY	15,547,390	22,520.69	30,951.41
ST. MARTIN	239,027	5,842.84	1,584.73
ST. MARY	35,060	0.00	56.62
ST. TAMMANY	33,951,176	109,924.35	199,746.57
TANGIPAHOA	37,405,861	97,427.83	191,580.51
TENSAS	3,811,621	15,330.02	10,088.29
TERREBONNE	47,789	9.07	79.51
UNION	59,838,856	271,667.32	356,600.51
VERMILION	0	384.14	98.53
VERNON	56,676,230	441,309.92	490,075.77
WASHINGTON	31,088,874	94,745.72	165,339.36
WEBSTER	38,300,862	86,718.49	183,842.80
WEST BATON ROUGE	1,668,715	6,104.61	4,260.76
WEST CARROLL	437,699	17,771.53	11,292.00
WEST FELICIANA	17,996,530	51,128.34	57,979.79
WINN	58,390,627	238,186.14	330,504.49
<b>TOTAL SEVERANCE**</b>	<b>1,370,751,549</b>	<b>5,524,344.40</b>	<b>\$7,837,425.84</b>

\*TAXES COLLECTED BASED ON STUMPAGE VALUES SET BY THE LOUISIANA FORESTRY COMMISSION AND THE LOUISIANA TAX COMMISSION.

\*\*ABOVE FIGURES INCLUDE TIMBER CONSERVATION CONTRACTS.

# TIMBER SEVERED BY SPECIES AND PARISH - 1989

(SAWTIMBER - BOARD FEET, DOYLE SCALE; PULPWOOD - STANDARD CORDS)

PARISH	SAWTIMBER		PULPWOOD	
	PINE	HARDWOODS	PINE	HARDWOODS
ACADIA	9,814,813	1,250,821	16,441.85	10,773.32
ALLEN	29,926,973	5,321,821	108,779.19	76,286.68
ASCENSION	363,085	129,694	12,745.19	6,423.88
ASSUMPTION	0	437,165	8.96	1,287.09
AVOUELLES	4,714,629	9,671,524	7,401.61	17,425.34
BEAUREGARD	44,714,478	5,713,440	349,092.72	33,013.45
BIENVILLE	57,822,460	4,369,773	213,890.36	65,556.87
BOSSIER	50,192,754	807,038	71,113.45	54,717.65
CADDO	26,685,749	544,218	52,608.07	35,402.93
CALCASIEU	9,933,086	483,699	57,035.33	7,097.67
CALDWELL	16,464,579	5,251,945	37,896.56	41,939.79
CAMERON	0	0	0.00	0.00
CATAHOULA	8,784,093	1,360,918	35,954.47	27,128.68
CLAIBORNE	66,705,775	4,277,954	156,467.80	44,043.84
CONCORDIA	0	11,384,527	0.00	35,820.01
DESOTO	48,005,530	4,555,864	132,458.10	74,873.12
EAST BATON ROUGE	2,155,895	3,127,954	5,709.52	12,567.86
EAST CARROLL	0	5,918,589	27.60	20,729.03
EAST FELICIANA	20,407,875	4,096,407	33,020.31	18,052.96
EVANGELINE	12,259,541	1,422,817	22,939.66	45,797.81
FRANKLIN	2,556,870	2,338,250	3,777.05	6,737.64
GRANT	39,332,699	2,615,429	100,365.30	34,430.86
IBERIA	0	108,919	0.00	29.23
IBERVILLE	0	6,171,309	0.00	10,170.40
JACKSON	51,356,886	7,819,109	115,570.20	49,157.92
JEFFERSON	0	0	0.00	8.03
JEFF DAVIS	5,141,383	525,864	7,281.53	6,922.17
LAFAYETTE	0	0	0.00	0.00
LAFOURCHE	0	2,098,957	0.00	0.00
LASALLE	35,372,219	3,828,904	147,588.28	30,921.20
LINCOLN	26,662,668	2,381,704	111,648.53	45,329.36
LIVINGSTON	28,562,663	4,732,267	128,074.00	25,093.46
MADISON	0	3,370,881	0.00	10,318.15
MOREHOUSE	40,697,181	3,220,832	16,898.63	137,800.32
NATCHITOCHE	53,154,270	2,537,939	148,349.41	68,836.14
ORLEANS	0	0	0.00	0.00
OUACHITA	17,573,268	4,346,243	73,071.67	67,100.40
PLAQUEMINES	0	0	0.00	578.82
POINTE COUPEE	0	5,896,674	0.00	8,511.23
RAPIDES	36,818,925	6,345,045	213,976.11	71,905.29
RED RIVER	12,754,171	1,206,252	30,985.39	18,287.00
RICHLAND	60,240	3,613,335	529.19	8,355.97
SABINE	95,961,720	5,062,625	247,058.21	86,106.87
ST. BERNARD	0	0	0.00	0.00
ST. CHARLES	0	0	0.00	0.00
ST. HELENA	19,438,919	2,498,321	69,456.58	21,534.08
ST. JAMES	0	66,343	0.00	0.00
ST. JOHN	0	8,468	0.00	0.00
ST. LANDRY	8,373	15,539,018	98.76	22,421.93
ST. MARTIN	0	239,027	0.00	5,842.84
ST. MARY	0	35,060	0.00	0.00
ST. TAMMANY	33,078,010	873,166	103,270.57	6,653.78
TANGIPAHOA	34,306,486	3,099,375	74,697.21	22,730.62
TENSAS	0	3,811,621	0.00	15,330.02
TERREBONNE	0	47,789	0.00	9.07
UNION	54,212,361	5,626,495	166,088.23	105,579.09
VERMILION	0	0	0.00	384.14
VERNON	48,777,490	7,898,740	374,617.10	66,692.82
WASHINGTON	25,859,895	5,228,979	77,012.91	17,732.81
WEBSTER	34,446,594	3,854,268	63,314.66	23,403.83
WEST BATON ROUGE	0	1,668,715	0.00	6,104.61
WEST CARROLL	347,698	90,001	10,683.45	7,088.08
WEST FELICIANA	6,103,056	11,893,474	7,219.95	43,908.39
WINN	49,342,819	9,047,808	154,869.70	83,316.44
<b>TOTAL VOLUME</b>	<b>1,160,878,174</b>	<b>209,873,375</b>	<b>3,760,073.41</b>	<b>1,764,270.99</b>

# ESTIMATED STUMPAGE VALUE OF SEVERED TIMBER - 1989

LANDOWNER INCOME FROM SALE OF TIMBER						VALUE DELIVERED TO MILL (DOLLARS)
PARISH	PINE SAWTIMBER	HARDWOOD SAWTIMBER	PINE PULPWOOD	HARDWOOD PULPWOOD	TOTAL STUMPAGE VALUE	
ACADIA	\$ 1,635,246	\$ 94,424	\$ 283,129	\$ 62,485	\$ 2,075,284	\$ 3,691,648
ALLEN	4,986,133	401,744	1,873,178	442,463	7,703,518	17,819,233
ASCENSION	60,494	9,791	219,472	37,259	327,016	958,708
ASSUMPTION	0	33,002	154	7,465	40,621	116,274
AVOYELLES	785,504	730,103	127,456	101,067	1,744,130	3,610,696
BEAUREGARD	7,449,879	431,308	6,011,377	191,478	14,084,042	32,121,883
BIENVILLE	9,633,800	329,874	3,683,192	380,230	14,027,096	31,136,945
BOSSIER	8,362,615	60,923	1,224,574	317,362	9,965,474	19,167,565
CADDO	4,446,113	41,083	905,911	205,337	5,598,444	11,483,444
CALCASIEU	1,654,952	36,514	982,148	41,166	2,714,780	5,914,768
CALDWELL	2,743,163	396,469	652,579	243,251	4,035,462	9,319,597
CAMERON	0	0	0	0	0	0
CATAHOULA	1,463,518	102,736	619,136	157,346	2,342,736	5,393,119
CLAIBORNE	11,113,849	322,943	2,694,376	235,454	14,386,622	28,394,014
CONCORDIA	0	859,418	0	207,756	1,067,174	4,119,218
DESOTO	7,998,201	343,922	2,280,928	434,264	11,057,315	24,242,554
EAST BATON ROUGE	359,194	236,129	98,318	72,894	766,535	1,846,926
EAST CARROLL	0	446,794	475	120,228	567,497	2,249,894
EAST FELICIANA	3,400,156	309,238	568,610	104,707	4,382,711	7,960,372
EVANGELINE	2,042,562	107,408	395,021	265,627	2,810,618	6,779,766
FRANKLIN	426,000	176,515	65,041	39,078	706,634	1,572,890
GRANT	6,553,221	197,439	1,728,290	199,699	8,678,649	17,145,051
IBERIA	0	8,222	0	170	8,392	17,927
IBERVILLE	0	465,872	0	58,988	524,860	1,334,225
JACKSON	8,556,571	590,265	1,990,119	285,116	11,422,071	23,117,420
JEFFERSON	0	0	0	47	47	301
JEFF DAVIS	856,606	39,697	125,388	40,149	1,061,840	2,079,813
LAFAYETTE	0	0	0	0	0	0
LAFOURCHE	0	158,450	0	0	158,450	324,331
LASALLE	5,893,365	289,044	2,541,470	179,343	8,903,222	18,691,117
LINCOLN	4,442,267	179,795	1,922,588	262,910	6,807,560	16,049,207
LIVINGSTON	4,758,825	357,239	2,205,434	145,542	7,467,040	14,828,645
MADISON	0	254,468	0	59,845	314,313	1,205,046
MOREHOUSE	6,780,557	243,141	290,994	799,242	8,113,934	17,586,159
NATCHITOCHE	8,856,033	191,589	2,554,577	399,250	12,001,449	24,845,921
ORLEANS	0	0	0	0	0	0
OUACHITA	2,927,882	328,098	1,258,294	389,182	4,903,456	12,995,465
PLAQUEMINES	0	0	0	3,357	3,357	21,717
POINTE COUPEE	0	445,140	0	49,365	494,505	1,230,495
RAPIDES	6,134,401	478,987	3,684,669	417,051	10,715,108	25,050,715
RED RIVER	2,124,972	91,060	533,568	106,065	2,855,665	6,088,198
RICHLAND	10,037	272,771	9,113	48,465	340,386	1,193,948
SABINE	15,988,182	382,178	4,254,342	499,420	21,124,122	41,863,888
ST. BERNARD	0	0	0	0	0	0
ST. CHARLES	0	0	0	0	0	0
ST. HELENA	3,238,715	188,598	1,196,042	124,898	4,748,256	9,350,557
ST. JAMES	0	5,008	0	0	5,008	10,251
ST. JOHN	0	639	0	0	639	1,309
ST. LANDRY	1,395	1,173,040	1,701	130,047	1,306,183	3,249,071
ST. MARTIN	0	18,044	0	33,888	51,932	256,158
ST. MARY	0	2,647	0	0	2,647	5,417
ST. TAMMANY	5,511,127	65,915	1,778,319	38,592	7,393,953	13,322,612
TANGIPAHOA	5,715,804	233,972	1,286,286	131,838	7,367,900	13,352,662
TENSAS	0	287,739	0	88,914	376,653	1,548,674
TERREBONNE	0	3,608	0	53	3,661	7,724
UNION	9,032,322	424,744	2,860,039	612,359	12,929,464	29,624,569
VERMILION	0	0	0	2,228	2,228	14,413
VERNON	8,126,818	596,276	6,450,906	386,818	15,560,818	36,519,636
WASHINGTON	4,308,517	394,736	1,326,162	102,850	6,132,265	11,512,843
WEBSTER	5,739,147	290,959	1,090,278	135,742	7,256,126	13,864,843
WEST BATON ROUGE	0	125,971	0	35,407	161,378	486,895
WEST CARROLL	57,930	6,794	183,969	41,111	289,804	983,661
WEST FELICIANA	1,016,830	897,838	124,328	254,669	2,293,665	5,264,895
WINN	8,221,007	683,019	2,666,856	483,235	12,054,117	27,167,206
<b>TOTAL</b>	<b>\$193,413,913</b>	<b>\$15,843,340</b>	<b>\$64,748,463</b>	<b>\$10,232,772</b>	<b>\$284,238,488</b>	<b>\$610,112,499</b>

# 1990

# TIMBER AND PULPWOOD PRODUCTION

In Louisiana

*Released by*

**Louisiana Department of Agriculture & Forestry  
Office of Forestry**

BOB ODOM, COMMISSIONER  
PAUL D. FREY, STATE FORESTER

*Published April 1991*

This report consists of total forest products severed and tax receipts by parish (county) and species plus estimated stumpage values. Calculations were based on annual compilations by the Louisiana State Department of Revenue.

Separate listings of severance and tax receipts under timber conservation contracts have been discontinued. Most of the contracts have expired and those remaining no longer represent a significant volume of severance.

## Summary

	SAWTIMBER (Bd. Ft.)	PULPWOOD (Cords)	TAX
1990. . . . .	1,526,967,717	5,246,209.71	\$ 8,889,126.28
<hr/>			
1989. . . . .	1,370,751,549	5,524,344.40	\$ 7,837,425.84
1988. . . . .	1,490,641,653	5,271,589.00	7,384,293.51
1987. . . . .	1,426,566,095	5,048,051.58	7,113,589.53
1986. . . . .	1,434,851,543	4,834,175.05	7,727,187.91
1985. . . . .	1,217,605,132	4,129,830.16	7,508,200.68

This public document was published at a total cost of \$32.75. Seven Hundred (700) copies of this public document were published in this first printing at a cost of \$32.75. Total cost of all printings, including reprints is \$32.75. This document published by the Department of Agriculture & Forestry, Office of Forestry, P.O. Box 1628, Baton Rouge, Louisiana 70821, to inform the public of the stumpage value by species, value of timber severed by species and tax receipts from various species under the authority of R.S. 56:1476. This material was printed in accordance with the standards for printing by state agencies established pursuant to R.S. 43:31.

# TIMBER SEVERED & TAX RECEIPTS - 1990

PARISH	SAWTIMBER (BOARD FEET DOYLE SCALE)	PINE & HARDWOOD PULPWOOD (STANDARD CORD)	TOTAL TAX*
ACADIA	16,858,357	35,604.63	\$ 64,555.89
ALLEN	49,752,440	166,832.27	304,492.91
ASCENSION	685,230	15,994.65	7,517.93
ASSUMPTION	152,968	4,170.18	1,448.74
AVOUELLES	3,666,745	6,035.71	12,319.32
BEAUREGARD	57,540,603	311,397.84	453,366.57
BIENVILLE	78,501,566	278,778.89	482,280.40
BOSSIER	42,727,458	124,049.15	229,017.54
CADDO	35,232,012	109,600.31	202,560.55
CALCASIEU	21,201,147	62,221.72	158,137.68
CALDWELL	19,767,209	69,963.93	102,467.74
CAMERON	0	0.00	0.00
CATAHOULA	10,854,220	37,045.87	59,457.30
CLAIBORNE	54,432,984	172,130.28	322,616.35
CONCORDIA	3,365,660	21,401.78	11,804.07
DESOTO	47,754,338	184,386.90	289,638.80
EAST BATON ROUGE	11,979,399	31,341.67	47,522.24
EAST CARROLL	1,376,212	11,268.71	5,565.11
EAST FELICIANA	36,402,585	76,593.27	174,383.00
EVANGELINE	22,613,552	73,129.19	119,413.08
FRANKLIN	3,237,085	16,523.31	14,471.65
GRANT	29,962,208	90,752.34	173,628.14
IBERIA	0	26.00	7.41
IBERVILLE	9,217,502	7,924.33	18,037.24
JACKSON	53,791,201	117,960.58	269,258.93
JEFFERSON	0	41.06	11.70
JEFF DAVIS	9,340,070	17,797.46	43,439.15
LAFAYETTE	64,737	0.00	110.70
LAFOURCHE	673,704	0.00	1,166.70
LASALLE	47,118,066	195,058.43	314,675.13
LINCOLN	27,826,194	182,182.43	224,171.55
LIVINGSTON	36,059,523	187,399.60	259,169.13
MADISON	3,566,838	7,879.95	8,485.80
MOREHOUSE	50,640,825	50,981.79	214,204.73
NATCHITOCHE	66,861,015	231,573.07	417,827.87
ORLEANS	0	30.95	8.17
OUACHITA	21,297,444	119,552.03	142,352.71
PLAQUEMINE	0	1,594.08	454.32
POINT COUPEE	8,674,839	2,737.47	15,614.15
RAPIDES	50,495,605	299,890.61	385,949.78
RED RIVER	18,803,036	66,990.30	111,077.01
RICHLAND	1,527,686	4,992.58	4,998.19
SABINE	94,825,345	245,913.79	505,306.47
ST. BERNARD	0	0.00	0.00
ST. CHARLES	0	38.62	11.01
ST. HELENA	36,003,495	129,643.90	219,954.15
ST. JAMES	24,058	222.06	105.96
ST. JOHN	25,311	93.33	69.88
ST. LANDRY	19,041,874	15,028.67	36,817.57
ST. MARTIN	323,356	19,818.58	6,210.39
ST. MARY	24,109	0.00	41.22
ST. TAMMANY	54,110,287	172,273.21	335,875.39
TANGIPAHOA	44,649,950	103,198.65	236,281.23
TENSAS	12,259,988	24,342.86	27,898.91
TERREBONNE	15,699	7.86	29.09
UNION	76,750,064	296,849.73	466,935.52
VERMILION	0	0.00	0.00
VERNON	55,749,759	343,622.08	450,213.50
WASHINGTON	26,531,536	100,541.01	169,485.50
WEBSTER	47,098,066	92,792.13	230,649.89
WEST BATON ROUGE	4,506,366	28,635.32	15,855.62
WEST CARROLL	77,206	2,261.14	781.78
WEST FELICIANA	28,647,637	50,044.22	110,194.62
WINN	72,281,348	227,047.23	408,723.20
<b>TOTAL SEVERANCE**</b>	<b>1,526,967,717</b>	<b>5,246,209.71</b>	<b>8,889,126.28</b>

\*TAXES COLLECTED BASED ON STUMPAGE VALUES SET BY THE LOUISIANA FORESTRY COMMISSION AND THE LOUISIANA TAX COMMISSION.

\*\*ABOVE FIGURES INCLUDE TIMBER CONSERVATION CONTRACTS.

# TIMBER SEVERED BY SPECIES AND PARISH - 1990

(SAWTIMBER - BOARD FEET, DOYLE SCALE; PULPWOOD - STANDARD CORDS)

PARISH	SAWTIMBER		PULPWOOD	
	PINE	HARDWOODS	PINE	HARDWOODS
ACADIA	13,500,594	3,357,763	13,877.49	21,727.14
ALLEN	44,687,285	5,065,155	129,028.01	37,804.26
ASCENSION	279,235	405,995	2,097.94	13,896.71
ASSUMPTION	0	152,968	0.00	4,170.18
AVOUELLES	1,076,331	2,590,414	3,711.94	2,323.77
BEAUREGARD	50,174,710	7,365,893	282,100.31	29,297.53
BIENVILLE	69,752,139	8,749,427	218,188.96	60,589.93
BOSSIER	41,404,505	1,322,953	61,964.26	62,084.89
CADDO	33,792,083	1,439,929	72,346.59	37,253.72
CALCASIEU	20,367,164	833,983	57,489.18	4,732.54
CALDWELL	15,029,331	4,737,878	31,613.52	38,350.41
CAMERON	0	0	0.00	0.00
CATAHOULA	8,579,288	2,274,933	22,129.89	14,915.98
CLAIBORNE	52,326,541	2,106,443	127,082.43	45,047.85
CONCORDIA	0	3,365,660	19.56	21,382.20
DESOTO	44,164,904	3,589,435	112,320.92	72,065.98
EAST BATON ROUGE	5,896,434	6,082,965	11,368.75	19,972.92
EAST CARROL	0	1,376,212	0.00	11,268.71
EAST FELICIANA	31,816,008	4,586,578	45,716.44	30,876.83
EVANGELINE	21,264,096	1,349,456	28,281.89	44,847.30
FRANKLIN	507,445	2,729,640	5,552.26	10,971.05
GRANT	28,100,241	1,861,966	68,382.12	22,370.22
IBERIA	0	0	0.00	26.00
IBERVILLE	0	9,217,502	0.00	7,924.33
JACKSON	47,676,043	6,115,159	80,119.02	37,841.56
JEFFERSON	0	0	0.00	41.06
JEFF DAVIS	8,071,223	1,268,847	9,782.43	8,015.03
LAFAYETTE	0	64,737	0.00	0.00
LAFOURCHE	0	673,704	0.00	0.00
LASALLE	44,071,849	3,046,217	152,767.78	42,290.65
LINCOLN	24,869,019	2,957,176	128,711.43	53,471.00
LIVINGSTON	31,942,380	4,117,143	166,660.89	20,738.71
MADISON	0	3,566,838	0.00	7,879.95
MOREHOUSE	49,481,493	1,159,333	20,109.31	30,872.48
NATCHITOCHE	63,596,628	3,264,387	186,746.92	44,826.15
ORLEANS	0	0	0.00	30.95
OUACHITA	16,549,858	4,747,586	67,276.06	52,275.97
PLAQUEMINE	0	0	0.00	1,594.08
POINTE COUPEE	0	8,674,839	0.00	2,737.47
RAPIDES	41,552,264	8,943,341	223,428.09	76,462.52
RED RIVER	15,817,673	2,985,363	48,078.68	18,911.62
RICHLAND	36,771	1,490,915	1,558.76	3,433.82
SABINE	79,456,215	15,369,126	189,872.24	56,041.55
ST. BERNARD	0	0	0.00	0.00
ST. CHARLES	0	0	0.00	38.62
ST. HELENA	31,726,280	4,277,215	104,136.32	25,507.58
ST. JAMES	0	24,058	0.00	222.06
ST. JOHN	0	25,311	0.00	93.33
ST. LANDRY	9,180	19,032,691	393.83	14,634.84
ST. MARTIN	0	323,356	18.26	19,800.32
ST. MARY	0	24,109	0.00	0.00
ST. TAMMANY	51,999,853	2,110,435	164,989.41	7,283.80
TANGIPAHOA	41,244,603	3,405,347	87,509.57	15,689.08
TENSAS	0	12,259,988	0.00	24,342.86
TERREBONNE	0	15,699	0.00	7.86
UNION	70,336,271	6,413,793	188,190.66	108,659.07
VERMILION	0	0	0.00	0.00
VERNON	45,957,253	9,792,506	281,629.07	61,993.01
WASHINGTON	23,116,788	3,414,748	86,331.60	14,209.41
WEBSTER	39,657,445	7,440,621	67,954.72	24,837.41
WEST BATON ROUGE	0	4,506,366	0.00	28,635.32
WEST CARROLL	0	77,206	9.08	2,252.06
WEST FELICIANA	18,506,201	10,141,436	15,950.15	34,094.07
WINN	64,094,034	8,187,315	155,338.37	71,708.86
TOTAL VOLUME	1,292,487,658	234,480,059	3,720,835.13	1,525,374.58



# ESTIMATED STUMPAGE VALUE OF SEVERED TIMBER - 1990

PARISH	LANDOWNER INCOME FROM SALE OF TIMBER					VALUE DELIVERED TO MILL (DOLLARS)
	PINE SAWTIMBER	HARDWOOD SAWTIMBER	PINE PULPWOOD	HARDWOOD PULPWOOD	TOTAL STUMPAGE	
ACADIA	\$ 2,488,024	\$ 311,332	\$ 261,729	\$ 124,714	\$ 3,185,799	\$ 5,586,766
ALLEN	8,235,420	469,641	2,433,468	216,996	11,355,525	21,272,572
ASCENSION	51,460	37,644	39,567	79,767	208,438	692,051
ASSUMPTION	0	14,183	0	23,937	38,120	156,546
AVOUELLES	198,357	240,183	70,007	13,338	521,885	1,038,263
BEAUREGARD	9,246,697	682,966	5,320,412	168,168	15,418,243	31,581,635
BIENVILLE	12,854,622	811,247	4,115,044	347,786	18,128,699	35,080,963
BOSSIER	7,630,436	122,664	1,168,646	356,367	9,278,113	17,561,161
CADDO	6,227,543	133,510	1,364,457	213,836	7,939,346	14,968,119
CALCASIEU	3,753,465	77,327	1,084,246	27,165	4,942,203	8,891,176
CALDWELL	2,769,755	439,296	596,231	220,131	4,025,413	8,484,514
CAMERON	0	0	0	0	0	0
CATAHOULA	1,581,077	210,932	417,370	85,618	2,294,997	4,732,152
CLAIBORNE	9,643,258	195,309	2,396,775	258,575	12,493,917	23,831,791
CONCORDIA	0	312,064	369	122,734	435,167	1,664,659
DESOTO	8,139,150	332,812	2,118,373	413,659	11,003,994	22,015,370
EAST BATON ROUGE	1,086,654	564,013	214,415	114,645	1,979,727	4,251,969
EAST CARROLL	0	127,602	0	64,682	192,284	801,062
EAST FELICIANA	5,863,372	425,267	862,212	177,233	7,328,084	13,050,455
EVANGELINE	3,918,760	125,122	533,396	257,424	4,834,702	9,067,381
FRANKLIN	93,517	253,092	104,716	62,974	514,299	1,514,638
GRANT	5,178,593	172,642	1,289,687	128,405	6,769,327	12,364,868
IBERIA	0	0	0	149	149	800
IBERVILLE	0	854,647	0	45,486	900,133	1,949,740
JACKSON	8,786,218	566,998	1,511,045	217,211	11,081,472	19,992,460
JEFFERSON	0	0	0	236	236	1,263
JEFF DAVIS	1,487,446	117,648	184,497	46,006	1,835,597	3,166,509
LAFAYETTE	0	6,002	0	0	6,002	11,982
LAFOURCHE	714	62,466	0	0	63,180	125,707
LASALLE	8,122,001	282,445	2,881,200	242,748	11,528,394	22,319,177
LINCOLN	4,583,111	274,189	2,427,498	306,924	7,591,722	16,845,417
LIVINGSTON	5,885,947	381,742	3,143,224	119,040	9,529,953	18,901,886
MADISON	0	330,717	0	45,231	375,948	1,055,511
MOREHOUSE	9,118,944	107,493	379,262	177,208	9,782,907	15,832,026
NATCHITOCHE	11,720,222	302,674	3,522,047	257,302	15,802,245	29,448,254
ORLEANS	0	0	0	178	178	952
OUACHITA	3,049,973	440,196	1,268,826	300,064	5,059,059	11,540,957
PLAQUEMINE	0	0	0	9,150	9,150	49,018
POINTE COUPEE	0	804,331	0	15,713	820,044	1,689,803
RAPIDES	7,657,667	829,227	4,213,854	438,895	13,139,643	28,052,128
RED RIVER	2,915,039	276,803	906,764	108,553	4,207,159	8,324,311
RICHLAND	6,777	138,238	29,398	19,710	194,123	552,391
SABINE	14,642,987	1,425,025	3,580,990	321,678	19,970,680	36,175,602
ST. BERNARD	0	0	0	0	0	0
ST. CHARLES	0	0	0	222	222	1,188
ST. HELENA	5,846,836	396,583	1,964,011	146,414	8,353,844	15,799,879
ST. JAMES	0	2,231	0	1,275	3,506	11,281
ST. JOHN	0	2,347	0	536	2,883	7,555
ST. LANDRY	1,692	1,764,711	7,428	84,004	1,857,835	3,997,090
ST. MARTIN	0	29,982	344	113,654	143,980	669,726
ST. MARY	0	2,235	0	0	2,235	4,462
ST. TAMMANY	9,583,053	195,680	3,111,700	41,809	12,932,242	23,025,689
TANGIPAHOA	7,600,968	315,744	1,650,430	90,055	9,657,197	16,774,166
TENSAS	0	1,136,746	0	139,728	1,276,474	3,496,776
TERREBONNE	0	1,456	0	45	1,501	3,148
UNION	12,962,271	594,687	3,549,276	623,703	17,729,937	35,422,171
VERMILION	0	0	0	0	0	0
VERNON	8,469,462	907,961	5,311,524	355,840	15,044,787	32,132,578
WASHINGTON	4,260,193	316,615	1,628,214	81,562	6,286,584	11,916,058
WEBSTER	7,308,471	689,894	1,281,626	142,567	9,422,558	16,847,109
WEST BATON ROUGE	0	417,830	0	164,367	582,197	1,714,619
WEST CARROLL	0	7,159	171	12,927	20,257	123,021
WEST FELICIANA	3,410,508	940,314	300,820	195,700	4,847,342	8,641,205
WINN	11,811,889	759,128	2,929,682	411,609	15,912,308	30,525,322
<b>TOTAL</b>	<b>238,192,549</b>	<b>21,740,992</b>	<b>70,174,951</b>	<b>8,755,653</b>	<b>338,864,145</b>	<b>655,757,048</b>

# 1991 TIMBER AND PULPWOOD PRODUCTION

In Louisiana

*Released by*

Louisiana Department of Agriculture & Forestry  
Office of Forestry

BOB ODOM, COMMISSIONER  
PAUL D. FREY, STATE FORESTER

*Published April 1992*

This report consists of total forest products severed and tax receipts by parish (county) and species plus estimated stumpage values. Calculations were based on annual compilations by the Louisiana State Department of Revenue.

Separate listings of severance and tax receipts under timber conservation contracts have been discontinued. Most of the contracts have expired and those remaining no longer represent a significant volume of severance.

## Summary

	<u>SAWTIMBER</u> (Bd. Ft.)	<u>PULPWOOD</u> (Cords)	<u>TAX</u>
1991 . . . . .	1,380,453,588	5,251,296.02	\$9,472,228.21
<hr/>			
1990 . . . . .	1,526,967,717	5,246,209.71	\$ 8,889,126.28
1989 . . . . .	1,370,751,549	5,524,344.40	7,837,425.84
1988 . . . . .	1,490,641,653	5,271,589.00	7,384,293.51
1987 . . . . .	1,426,566,095	5,048,051.58	7,113,589.53
1986 . . . . .	1,434,851,543	4,834,175.05	7,727,187.91

This public document was published at a total cost of \$80.00. 1,500 copies of this document were published in this first printing at a cost of \$80.00. This document was published by the Louisiana Department of Agriculture & Forestry, Office of Forestry, P.O. Box 1628, Baton Rouge, Louisiana 70821, to inform the public of the stumpage value by species, value of timber severed by species and tax receipts from various species under the authority of R.S. 56:1476. This material was printed in accordance with the standards for printing by state agencies established pursuant to R.S. 43:31.

# TIMBER SEVERED & TAX RECEIPTS - 1991

PARISH	SAWTIMBER (BOARD FEET DOYLE SCALE)	PINE & HARDWOOD PULPWOOD (STANDARD CORDS)	TOTAL TAX*
ACADIA	4,931,537	12,439.54	\$ 27,772.75
ALLEN	25,540,408	137,397.77	214,653.08
ASCENSION	773,337	8,193.56	5,181.42
ASSUMPTION	68,688	1,478.51	567.88
AVOUELLES	7,457,787	13,645.35	25,743.54
BEAUREGARD	67,886,230	277,231.17	539,534.63
BIENVILLE	78,704,375	345,612.49	593,538.25
BOSSIER	42,422,820	128,672.65	255,499.36
CADDO	31,860,689	130,934.78	230,906.21
CALCASIEU	20,745,989	47,991.16	181,487.86
CALDWELL	10,110,416	70,579.37	89,349.26
CAMERON	0	0.00	0.00
CATAHOULA	5,056,432	36,586.37	49,571.56
CLAIBORNE	61,263,103	218,977.97	409,466.06
CONCORDIA	7,373,289	29,475.95	23,678.41
DESOTO	47,475,862	232,766.67	361,597.30
EAST BATON ROUGE	14,291,346	21,458.01	67,568.91
EAST CARROLL	447,462	24,307.74	7,818.17
EAST FELICIANA	25,820,961	74,254.48	159,744.21
EVANGELINE	19,168,745	70,185.48	127,860.11
FRANKLIN	2,235,135	19,498.41	16,621.64
GRANT	34,449,331	100,501.68	218,517.51
IBERIA	0	4,175.89	1,198.48
IBERVILLE	2,707,802	2,406.78	6,358.36
JACKSON	38,256,719	150,467.71	262,097.06
JEFFERSON	0	0.00	0.00
JEFF DAVIS	1,592,313	3,788.06	8,603.07
LAFAYETTE	0	0.00	0.00
LAFOURCHE	35,584	72.70	95.23
LASALLE	41,838,756	159,838.90	303,514.72
LINCOLN	26,349,339	186,856.02	239,520.13
LIVINGSTON	48,931,584	188,144.88	357,937.21
MADISON	3,920,775	14,862.28	12,422.90
MORHOUSE	41,605,597	60,543.66	203,280.99
NATCHITOCHE	64,532,209	252,536.65	455,738.49
ORLEANS	0	10.52	3.00
OUACHITA	15,531,234	78,772.54	113,971.92
PLAQUEMINE	0	36.03	10.27
POINT COUPEE	7,351,026	6,882.17	17,294.14
RAPIDES	46,547,217	220,348.13	359,187.08
RED RIVER	14,902,725	68,795.64	107,754.24
RICHLAND	1,338,314	10,329.84	6,643.87
SABINE	84,210,604	321,250.17	587,614.65
ST. BERNARD	3,089	156.64	51.11
ST. CHARLES	0	0.00	0.00
ST. HELENA	31,830,640	105,871.63	210,055.47
ST. JAMES	0	2,557.85	728.99
ST. JOHN	0	0.00	0.00
ST. LANDRY	17,057,229	26,433.71	44,998.07
ST. MARTIN	729,719	28,841.29	9,752.02
ST. MARY	112,336	5,454.48	1,789.31
ST. TAMMANY	63,586,323	130,445.17	378,770.52
TANGIPAHOA	44,072,858	123,330.29	286,243.38
TENSAS	6,052,047	30,820.49	21,473.13
TERREBONNE	0	0.00	0.00
UNION	59,116,639	215,157.86	385,344.63
VERMILION	0	0.00	0.00
VERNON	66,433,877	385,056.51	600,947.77
WASHINGTON	27,918,108	84,940.52	181,474.76
WEBSTER	29,659,180	106,663.26	192,301.51
WEST BATON ROUGE	3,947,981	16,193.93	12,768.36
WEST CARROLL	83,154	4,841.80	1,641.63
WEST FELICIANA	21,482,467	62,736.95	108,380.58
WINN	60,632,201	189,485.94	385,583.04
<b>TOTAL SEVERANCE</b>	<b>1,380,453,588</b>	<b>5,251,296.02</b>	<b>\$9,472,228.21</b>

\*TAXES COLLECTED BASED ON STUMPAGE VALUES SET BY THE LOUISIANA FORESTRY COMMISSION AND THE LOUISIANA TAX COMMISSION.

\*\*ABOVE FIGURES INCLUDE TIMBER CONSERVATION CONTRACTS.

# TIMBER SEVERED BY SPECIES AND PARISH - 1991

(SAWTIMBER - BOARD FEET, DOYLE SCALE: PULPWOOD - STANDARD CORDS)

PARISH	SAWTIMBER		PULPWOOD	
	PINE	HARDWOOD	PINE	HARDWOOD
ACADIA	3,140,051	1,791,486	7,585.00	4,854.54
ALLEN	23,953,453	1,586,955	116,622.22	20,775.55
ASCENSION	581,719	191,618	23.27	8,170.29
ASSUMPTION	0	68,688	0.00	1,478.51
AVOUELLES	1,569,624	5,888,163	4,630.93	9,014.42
BEAUREGARD	63,946,291	3,939,939	261,762.40	15,468.77
BIENVILLE	74,169,598	4,534,777	268,977.11	76,635.38
BOSSIER	42,186,851	235,969	65,940.30	62,732.35
CADDO	31,646,877	213,812	94,186.55	36,748.23
CALCASIEU	19,801,303	944,686	45,354.29	2,636.87
CALDWELL	7,616,190	2,494,226	41,467.49	29,111.90
CAMERON	0	0	0.00	0.00
CATAHOULA	4,485,850	570,582	29,467.41	7,118.96
CLAIBORNE	57,005,870	4,257,233	153,642.76	65,335.21
CONCORDIA	0	7,373,289	0.00	29,475.95
DESOTO	44,754,930	2,720,932	158,792.98	73,973.69
EAST BATON ROUGE	11,731,819	2,559,527	11,232.58	10,225.43
EAST CARROLL	0	447,462	0.00	24,307.74
EAST FELICIANA	23,576,466	2,244,495	51,847.80	22,406.68
EVANGELINE	18,713,317	455,428	44,422.49	25,762.99
FRANKLIN	629,860	1,605,275	7,680.87	11,817.54
GRANT	32,522,744	1,926,587	78,105.37	22,396.31
IBERIA	0	0	0.00	4,175.89
IBERVILLE	0	2,707,802	12.65	2,394.13
JACKSON	34,671,423	3,585,296	101,428.80	49,038.91
JEFFERSON	0	0	0.00	0.00
JEFF DAVIS	1,291,225	301,088	2,446.38	1,341.68
LAFAYETTE	0	0	0.00	0.00
LAFOURCHE	0	35,584	0.00	72.70
LASALLE	40,352,988	1,485,768	133,828.08	26,010.82
LINCOLN	24,845,460	1,503,879	121,131.77	65,724.25
LIVINGSTON	45,539,731	3,391,853	154,006.84	34,138.04
MADISON	0	3,920,775	0.00	14,862.28
MOREHOUSE	40,731,731	873,866	22,265.15	38,278.51
NATCHITOCHE	63,085,519	1,446,690	180,380.60	72,156.05
ORLEANS	0	0	0.00	10.52
OUACHITA	12,171,182	3,360,052	51,531.68	27,240.86
PLAQUEMINE	0	0	0.00	36.03
POINT COUPEE	0	7,351,026	0.00	6,882.17
RAPIDES	39,997,505	6,549,712	178,414.73	41,933.40
RED RIVER	12,234,992	2,667,733	48,613.17	20,182.47
RICHLAND	2,928	1,335,386	1,465.21	8,864.63
SABINE	75,599,074	8,611,530	249,275.83	71,974.34
ST. BERNARD	0	3,089	0.00	156.64
ST. CHARLES	0	0	0.00	0.00
ST. HELENA	29,219,707	2,610,933	80,898.38	24,973.25
ST. JAMES	0	0	0.00	2,557.85
ST. JOHN	0	0	0.00	0.00
ST. LANDRY	683,413	16,373,816	1,011.45	25,422.26
ST. MARTIN	0	729,719	0.00	28,841.29
ST. MARY	0	112,336	0.00	5,454.48
ST. TAMMANY	61,335,265	2,251,058	120,773.48	9,671.69
TANGIPAHOA	42,207,978	1,864,880	108,515.38	14,814.91
TENSAS	0	6,052,047	0.00	30,820.49
TERREBONNE	0	0	0.00	0.00
UNION	55,959,133	3,157,506	137,019.20	78,138.66
VERMILION	0	0	0.00	0.00
VERNON	61,070,995	5,362,882	343,044.78	42,011.73
WASHINGTON	24,659,051	3,259,057	71,210.22	13,730.30
WEBSTER	25,843,600	3,815,580	70,879.41	35,783.85
WEST BATON ROUGE	0	3,947,981	0.00	16,193.93
WEST CARROLL	12,310	70,844	94.24	4,747.56
WEST FELICIANA	12,879,941	8,602,526	27,918.13	34,818.82
WINN	56,743,629	3,888,572	133,166.11	56,319.83
TOTAL VOLUME	1,223,171,593	157,281,995	3,781,073.49	1,470,222.53

# ESTIMATED STUMPAGE VALUE OF SEVERED TIMBER 1991

PARISH	LANDOWNER INCOME FROM SALE OF TIMBER				TOTAL STUMPAGE VALUE	VALUE DELIVERED TO MILL (DOLLARS)
	PINE SAWTIMBER	HARDWOOD SAWTIMBER	PINE PULPWOOD	HARDWOOD PULPWOOD		
ACADIA	\$ 602,733	\$ 161,073	\$ 165,581	\$ 44,274	\$ 973,661	\$ 1,894,916
ALLEN	4,597,865	142,683	2,545,864	189,474	7,475,884	15,058,246
ASCENSION	111,661	17,229	508	74,514	203,910	586,377
ASSUMPTION	0	6,176	0	13,484	19,660	83,594
AVOYELLES	301,289	529,404	101,094	82,212	1,013,999	2,256,281
DEAUREGARD	12,274,490	354,240	5,714,274	141,076	18,484,080	34,995,004
BIENVILLE	14,236,855	407,722	5,871,772	698,915	21,215,264	42,058,879
BOSSIER	8,097,766	21,216	1,439,478	572,119	10,130,579	18,912,136
CADDO	6,074,619	19,224	2,056,093	335,144	8,485,080	16,519,200
CALCASIEU	3,800,861	84,937	990,086	24,049	4,899,933	8,481,502
CALDWELL	1,461,928	224,256	905,236	265,501	2,856,921	6,703,984
CAMERON	0	0	0	0	0	0
CATAHOULA	861,059	51,301	643,275	64,925	1,620,560	3,551,913
CLAIBORNE	10,942,277	382,768	3,354,022	595,858	15,274,925	29,402,861
CONCORDIA	0	662,933	0	268,821	931,754	2,764,472
DESOTO	8,590,709	244,639	3,466,452	674,641	12,976,441	26,612,744
EAST BATON ROUGE	2,251,923	230,127	245,208	93,257	2,820,515	4,756,538
EAST CARROLL	0	40,231	0	221,687	261,918	1,322,992
EAST FELICIANA	4,525,501	201,802	1,131,839	204,350	6,063,492	10,686,993
EVANGELINE	3,592,022	40,948	969,744	234,959	4,837,673	9,259,305
FRANKLIN	120,902	144,331	167,674	107,776	540,683	1,542,950
GRANT	6,242,740	173,220	1,705,041	204,255	8,325,256	15,171,543
IBERIA	0	0	0	38,084	38,084	99,482
IBERVILLE	0	243,458	276	21,835	265,568	626,275
JACKSON	6,655,179	322,354	2,214,192	447,235	9,638,960	19,070,541
JEFFERSON	0	0	0	0	0	0
JEFF DAVIS	247,852	27,071	53,405	12,237	340,565	626,245
LAFAYETTE	0	0	0	0	0	0
LAFOURCHE	0	3,199	0	663	165	3,862
LASALLE	7,745,756	133,586	2,921,468	237,219	11,038,029	20,835,269
LINCOLN	4,769,086	135,214	2,644,308	599,406	8,148,014	18,188,254
LIVINGSTON	8,741,351	304,961	3,361,970	311,339	12,719,621	22,993,857
MADISON	0	352,516	0	135,544	488,060	1,428,380
MOREHOUSE	7,818,456	78,570	486,049	349,100	8,732,175	14,230,400
NATCHITOCHE	12,109,266	130,072	3,937,710	658,064	16,835,112	32,304,650
ORLEANS	0	0	0	96	96	503
OUACHITA	2,336,258	302,102	1,124,938	248,437	4,011,735	8,635,257
PLAQUEMINE	0	0	0	329	329	1,721
POINT COUPEE	0	660,931	0	62,766	723,697	1,716,344
RAPIDES	7,677,520	588,884	3,894,795	382,433	12,543,632	25,222,527
RED RIVER	2,348,506	239,856	1,061,227	184,064	3,833,653	7,964,420
RICHLAND	562	120,065	31,986	80,846	233,459	777,536
SABINE	14,511,241	774,263	5,441,693	656,406	21,383,603	41,214,207
ST. BERNARD	0	278	0	1,429	1,707	8,066
ST. CHARLES	0	0	0	0	0	0
ST. HELENA	5,608,721	234,749	1,766,013	227,756	7,837,239	13,996,501
ST. JAMES	0	0	0	23,328	23,328	122,189
ST. JOHN	0	0	0	0	0	0
ST. LANDRY	131,181	1,472,170	22,081	231,851	1,857,283	4,553,922
ST. MARTIN	0	65,609	0	263,033	328,642	1,515,493
ST. MARY	0	10,100	0	49,745	59,845	281,765
ST. TAMMANY	11,773,303	202,393	2,636,486	88,206	14,700,388	24,040,034
TANGIPAHOA	8,101,822	167,671	2,368,892	135,113	10,773,498	18,386,671
TENSAS	0	544,140	0	281,084	825,224	2,609,035
TERREBONNE	0	0	0	0	0	0
UNION	10,741,355	283,892	2,991,130	712,625	14,729,002	28,525,986
VERMILION	0	0	0	0	0	0
VERNON	11,722,578	482,177	7,488,669	383,148	20,076,572	40,857,040
WASHINGTON	4,733,305	293,022	1,554,520	125,221	6,706,068	11,837,192
WEBSTER	4,960,679	343,059	1,547,299	326,350	7,177,387	14,083,713
WEST BATON ROUGE	0	354,963	0	147,689	502,652	1,518,808
WEST CARROLL	2,363	6,369	2,057	43,298	54,087	264,933
WEST FELICIANA	2,472,304	773,453	609,454	317,548	4,172,759	8,523,722
WINN	10,891,940	349,621	2,907,017	513,637	14,662,215	27,475,063
<b>TOTAL</b>	<b>\$234,787,784</b>	<b>\$14,141,228</b>	<b>\$82,540,876</b>	<b>\$13,408,455</b>	<b>\$344,874,641</b>	<b>\$667,162,293</b>

1992

LOUISIANA

TIMBER AND PULPWOOD PRODUCTION

Published by

Louisiana Department of Agriculture & Forestry  
Office of Forestry

April 1993

BOB ODOM, COMMISSIONER  
PAUL D. FREY, STATE FORESTER

This report consists of total forest products severed and tax receipts by parish (county) and species plus estimated stumpage values. Calculations were based on annual compilations by the Louisiana State Department of Revenue.

Summary

	<u>SAWTIMBER</u> (Bd. Ft.)	<u>PULPWOOD</u> (Cords)	<u>TAX</u>
1992 . . .	1,464,098,392	5,186,676.40	\$10,654,246.88
1991 . . .	1,380,453,588	5,251,296.02	\$9,472,228.21
1990 . . .	1,526,967,717	5,246,209.71	8,889,126.28
1989 . . .	1,370,751,549	5,524,344.40	7,837,425.84
1988 . . .	1,490,641,653	5,271,589.00	7,384,293.51
1987 . . .	1,426,566,095	5,048,051.58	7,113,589.53

This public document was published at a total cost of \$46.85. One thousand (1,000) copies of this public document were published in this first printing at a cost of \$46.85. Total cost of all printings, including reprints is \$46.85. This document published by the Department of Agriculture & Forestry, Office of Forestry, P.O. Box 1628, Baton Rouge, Louisiana 70821, to inform the public of the stumpage value by species, value of timber severed by species and tax receipts from various species under the authority of R.S. 56:1476. This material was printed in accordance with the standards for printing by state agencies established pursuant to R.S. 43:31.

# TIMBER SEVERED & TAX RECEIPTS -- 1992

PARISH	SAWTIMBER (BOARD FEET DOYLE SCALE)	PINE & HARDWOOD PULPWOOD (STANDARD CORDS)	TOTAL TAX
ACADIA	11,113,536	19,849.57	\$67,573.21
ALLEN	48,947,812	158,502.09	\$356,795.96
ASCENSION	263,638	22,850.18	\$18,256.62
ASSUMPTION	56,732	2,657.62	\$1,357.49
AVOUELLES	7,130,105	21,559.84	\$27,845.12
BEAUREGARD	81,039,522	264,253.61	\$623,641.21
BIENVILLE	79,931,339	300,025.09	\$610,319.68
BOSSIER	48,498,184	163,032.61	\$329,075.58
CADDO	27,549,752	118,714.69	\$219,938.97
CALCASIEU	22,823,126	55,768.16	\$153,932.24
CALDWELL	14,623,608	66,520.57	\$119,440.40
CAMERON	0	0.00	\$0.00
CATAHOULA	4,841,324	30,867.99	\$45,330.28
CLAIBORNE	52,896,753	179,932.91	\$379,911.13
CONCORDIA	8,281,476	21,455.99	\$26,318.73
DESOTO	71,197,878	232,176.08	\$497,787.54
EAST BATON ROUGE	7,794,748	23,244.21	\$39,299.46
EAST CARROLL	2,639,257	18,977.56	\$13,750.77
EAST FELICIANA	32,612,326	67,452.60	\$189,422.25
EVANGELINE	26,231,754	86,321.71	\$185,390.67
FRANKLIN	805,531	9,933.25	\$7,954.57
GRANT	28,969,664	101,635.16	\$216,970.75
IBERIA	0	10.04	\$4.58
IBERVILLE	5,700,579	8,719.46	\$15,464.68
JACKSON	53,512,259	209,341.73	\$414,568.03
JEFFERSON	4,627	11.47	\$14.46
JEFF DAVIS	3,911,341	5,628.07	\$21,678.01
LAFAYETTE	197,368	35.42	\$409.90
LAFOURCHE	37,718	1,799.04	\$895.62
LASALLE	42,533,574	164,732.06	\$335,740.44
LINCOLN	28,575,164	162,015.63	\$257,470.13
LIVINGSTON	32,648,975	195,841.68	\$328,112.63
MADISON	9,886,772	20,234.07	\$29,166.78
MOREHOUSE	35,785,403	78,281.06	\$202,896.59
NATCHITOCHE	48,741,470	213,515.12	\$405,091.05
ORLEANS	0	14.35	\$6.54
OUACHITA	20,343,525	85,440.74	\$147,358.24
PLAQUEMINES	0	0.00	\$0.00
POINT COUPEE	6,964,639	15,156.51	\$20,969.49
RAPIDES	57,816,425	239,564.12	\$464,270.68
RED RIVER	18,770,825	74,664.54	\$142,566.43
RICHLAND	600,730	5,613.57	\$4,004.44
SABINE	93,588,107	271,686.38	\$651,146.28
ST. BERNARD	0	0.00	\$0.00
ST. CHARLES	561,616	47.02	\$1,219.10
ST. HELENA	32,359,709	95,885.88	\$227,496.91
ST. JAMES	0	0.00	\$0.00
ST. JOHN	14,429	106.78	\$77.48
ST. LANDRY	15,830,208	41,816.24	\$53,918.35
ST. MARTIN	695,376	21,968.80	\$10,953.62
ST. MARY	12,371	0.00	\$25.85
ST. TAMMANY	39,398,058	91,461.92	\$264,401.61
TANGIPAHOA	36,727,435	87,249.60	\$241,548.24
TENSAS	1,380,234	4,801.74	\$4,968.38
TERREBONNE	39,958	47.20	\$91.84
UNION	62,435,229	223,553.99	\$471,082.61
VERMILION	0	11.32	\$12.53
VERNON	76,365,271	388,361.03	\$723,586.98
WASHINGTON	22,237,127	71,304.18	\$163,546.96
WEBSTER	42,203,687	105,610.23	\$262,427.70
WEST BATON ROUGE	3,581,249	5,240.37	\$9,530.23
WEST CARROLL	539,758	3,360.11	\$3,400.84
WEST FELICIANA	16,891,154	56,181.20	\$98,615.20
WINN	74,957,957	271,632.24	\$545,194.82
<b>TOTAL SEVERANCE</b>	<b>1,464,098,392</b>	<b>5,186,676.40</b>	<b>\$10,654,246.88</b>

\*TAXES COLLECTED BASED ON STUMPAGE VALUES SET BY THE LOUISIANA FORESTRY COMMISSION AND THE LOUISIANA TAX COMMISSION.

# TIMBER SEVERED BY SPECIES AND PARISH -- 1992

(SAWTIMBER - BOARD FEET, DOYLE SCALE; PULPWOOD - STANDARD CORDS)

PARISH	SAWTIMBER		PULPWOOD	
	PINE	HARDWOOD	PINE	HARDWOOD
ACADIA	10,976,444	137,092	14,658.88	5,190.69
ALLEN	45,244,104	3,703,708	125,850.19	32,651.90
ASCENSION	14,831	248,807	11,236.09	11,614.09
ASSUMPTION	0	56,732	0.00	2,657.62
AVOUELLES	1,090,476	6,039,629	2,196.40	19,363.44
BEAUREGARD	75,652,745	5,386,777	251,241.51	13,012.10
BIENVILLE	72,364,854	7,566,485	228,084.04	71,941.05
BOSSIER	46,102,738	2,395,446	77,825.90	85,206.71
CADDO	26,568,403	981,349	75,436.39	43,278.30
CALCASIEU	20,640,069	2,183,057	49,336.75	6,431.41
CALDWELL	12,611,308	2,012,300	49,449.65	17,070.92
CAMERON	0	0	0.00	0.00
CATAHOULA	2,638,541	2,202,783	23,395.98	7,472.01
CLAIBORNE	48,895,204	4,001,549	122,400.89	57,532.02
CONCORDIA	0	8,281,476	0.00	21,455.99
DESOTO	65,179,928	6,017,950	150,597.60	81,578.48
EAST BATON ROUGE	3,943,651	3,851,097	6,121.15	17,123.06
EAST CARROLL	1	2,639,256	0.00	18,977.56
EAST FELICIANA	29,327,284	3,285,042	39,575.05	27,877.55
EVANGELINE	24,037,761	2,193,993	58,716.84	27,604.87
FRANKLIN	102,851	702,680	2,445.27	7,487.98
GRANT	27,795,695	1,173,969	76,342.57	25,292.59
IBERIA	0	0	0.00	10.04
IBERVILLE	0	5,700,579	250.22	8,469.24
JACKSON	50,178,629	3,333,630	151,169.28	58,172.45
JEFFERSON	0	4,627	0.00	11.47
JEFF DAVIS	3,711,388	199,953	4,097.30	1,530.77
LAFAYETTE	0	197,368	0.00	35.42
LAFOURCHE	0	37,718	0.00	1,799.04
LASALLE	41,779,075	754,499	121,483.85	43,248.21
LINCOLN	26,875,830	1,699,334	100,784.60	61,231.03
LIVINGSTON	27,573,813	5,075,162	166,708.81	29,132.87
MADISON	250	9,886,522	0.00	20,234.07
MOREHOUSE	35,290,150	495,253	23,039.09	55,241.97
NATCHITOCHE	46,405,723	2,335,747	156,765.45	56,749.67
ORLEANS	0	0	0.00	14.35
OUACHITA	15,539,206	4,804,319	51,033.87	34,406.87
PLAQUEMINES	0	0	0.00	0.00
POINT COUPEE	0	6,964,639	0.00	15,156.51
RAPIDES	52,756,780	5,059,645	181,377.49	58,186.63
RED RIVER	17,038,238	1,732,587	49,194.95	25,469.59
RICHLAND	5,930	594,800	353.99	5,259.58
SABINE	82,361,931	11,226,176	216,228.06	55,458.32
ST. BERNARD	0	0	0.00	0.00
ST. CHARLES	0	561,616	0.00	47.02
ST. HELENA	29,473,191	2,886,518	76,599.38	19,286.50
ST. JAMES	0	0	0.00	0.00
ST. JOHN	0	14,429	0.00	106.78
ST. LANDRY	265,963	15,564,245	4,651.20	37,165.04
ST. MARTIN	0	695,376	33.44	21,935.36
ST. MARY	0	12,371	0.00	0.00
ST. TAMMANY	38,198,154	1,199,904	84,804.25	6,657.67
TANGIPAHOA	35,009,645	1,717,790	72,588.40	14,661.20
TENSAS	0	1,380,234	0.00	4,801.74
TERREBONNE	0	39,958	0.00	47.20
UNION	59,807,939	2,627,290	158,771.14	64,782.85
VERMILION	0	0	11.32	0.00
VERNON	71,126,239	5,239,032	350,648.37	37,712.66
WASHINGTON	20,106,839	2,130,288	60,445.96	10,858.22
WEBSTER	38,280,846	3,922,841	63,665.75	41,944.48
WEST BATON ROUGE	18,875	3,562,374	0.00	5,240.37
WEST CARROLL	189,795	349,963	527.58	2,832.53
WEST FELICIANA	11,522,285	5,368,869	20,013.78	36,167.42
WINN	69,202,590	5,755,367	181,311.42	90,320.82
<b>TOTAL SEVERANCE</b>	<b>1,285,906,192</b>	<b>178,192,200</b>	<b>3,661,470.10</b>	<b>1,525,206.30</b>



# ESTIMATED STUMPAGE VALUE OF SEVERED TIMBER 1992

LANDOWNER INCOME FROM SALE OF TIMBER						VALUE DELIVERED TO MILL (DOLLARS)
PARISH	PINE SAWTIMBER	HARDWOOD SAWTIMBER	PINE PULPWOOD	HARDWOOD PULPWOOD	TOTAL STUMPAGE VALUE	
ACADIA	\$2,327,335	\$14,301	\$303,593	\$42,927	\$2,778,156	\$4,658,005
ALLEN	\$9,593,107	\$386,371	\$3,379,079	\$270,032	\$13,628,589	\$24,664,719
ASCENSION	\$3,145	\$25,956	\$301,689	\$96,049	\$426,839	\$1,383,360
ASSUMPTION	\$0	\$5,918	\$0	\$21,979	\$27,897	\$151,940
AVOUELLES	\$231,214	\$630,054	\$58,975	\$160,136	\$1,080,379	\$2,846,023
BEAUREGARD	\$16,040,652	\$561,949	\$6,745,836	\$107,611	\$23,456,048	\$41,788,216
BIENVILLE	\$15,343,520	\$789,336	\$6,124,058	\$594,953	\$22,851,867	\$39,641,919
BOSSIER	\$9,775,163	\$249,893	\$2,089,627	\$704,660	\$12,819,343	\$22,314,734
CADDO	\$5,633,298	\$102,374	\$2,025,469	\$357,912	\$8,119,053	\$14,435,489
CALCASIEU	\$4,376,314	\$227,736	\$1,324,694	\$53,188	\$5,981,932	\$10,394,453
CALDWELL	\$2,673,976	\$209,923	\$1,327,725	\$141,177	\$4,352,801	\$7,855,736
CAMERON	\$0	\$0	\$0	\$0	\$0	\$0
CATAHOULA	\$559,450	\$229,794	\$628,184	\$61,794	\$1,479,222	\$3,119,096
CLAIBORNE	\$10,367,250	\$417,442	\$3,286,465	\$475,790	\$14,546,947	\$24,980,029
CONCORDIA	\$0	\$863,924	\$0	\$177,441	\$1,041,365	\$2,782,961
DESOTO	\$13,820,100	\$627,793	\$4,043,547	\$674,654	\$19,166,094	\$32,866,136
EAST BATON ROUC	\$836,172	\$401,746	\$164,354	\$141,608	\$1,543,880	\$3,121,806
EAST CARROLL	\$0	\$275,327	\$0	\$156,945	\$432,272	\$1,543,914
EAST FELICIANA	\$6,218,264	\$342,696	\$1,082,591	\$230,548	\$7,854,099	\$12,810,275
EVANGELINE	\$5,096,727	\$228,877	\$1,576,549	\$228,293	\$7,130,446	\$13,101,883
FRANKLIN	\$21,808	\$73,304	\$65,657	\$61,926	\$222,695	\$732,203
GRANT	\$5,893,521	\$122,468	\$2,049,800	\$209,170	\$8,274,959	\$15,141,487
IBERIA	\$0	\$0	\$0	\$83	\$83	\$526
IBERVILLE	\$0	\$594,684	\$6,719	\$70,041	\$671,444	\$1,749,468
JACKSON	\$10,639,375	\$347,764	\$4,058,896	\$481,087	\$15,527,122	\$27,044,711
JEFFERSON	\$0	\$483	\$0	\$95	\$578	\$1,647
JEFF DAVIS	\$786,925	\$20,859	\$110,014	\$12,660	\$930,458	\$1,534,979
LAFAYETTE	\$0	\$20,589	\$0	\$293	\$20,882	\$46,526
LAFOURCHE	\$0	\$3,935	\$0	\$14,878	\$18,813	\$102,700
LASALLE	\$8,858,417	\$78,709	\$3,261,843	\$357,663	\$12,556,632	\$23,276,259
LINCOLN	\$5,698,482	\$177,274	\$2,706,068	\$506,381	\$9,088,205	\$17,055,946
LIVINGSTON	\$5,846,475	\$529,441	\$4,476,133	\$240,929	\$11,092,978	\$19,461,280
MADISON	\$53	\$1,031,362	\$0	\$167,336	\$1,198,751	\$3,031,218
MOREHOUSE	\$7,482,571	\$51,665	\$618,602	\$456,852	\$8,609,690	\$14,082,696
NATCHITOCHE	\$9,839,405	\$243,665	\$4,209,154	\$469,320	\$14,761,544	\$27,999,681
ORLEANS	\$0	\$0	\$0	\$119	\$119	\$751
OUACHITA	\$3,294,778	\$501,187	\$1,370,261	\$284,545	\$5,450,771	\$10,116,908
PLAQUEMINES	\$0	\$0	\$0	\$0	\$0	\$0
POINT COUPEE	\$0	\$726,551	\$0	\$125,345	\$851,896	\$2,369,671
RAPIDES	\$11,186,020	\$527,822	\$4,869,987	\$481,204	\$17,065,033	\$32,172,066
RED RIVER	\$3,612,617	\$180,744	\$1,320,886	\$210,634	\$5,324,881	\$9,423,794
RICHLAND	\$1,257	\$62,050	\$9,505	\$43,497	\$116,309	\$425,987
SABINE	\$17,463,200	\$1,171,115	\$5,805,725	\$458,641	\$24,898,681	\$44,667,732
ST. BERNARD	\$0	\$0	\$0	\$0	\$0	\$0
ST. CHARLES	\$0	\$58,588	\$0	\$389	\$58,977	\$129,577
ST. HELENA	\$6,249,201	\$301,122	\$2,056,695	\$159,500	\$8,766,518	\$14,324,025
ST. JAMES	\$0	\$0	\$0	\$0	\$0	\$0
ST. JOHN	\$0	\$1,505	\$0	\$883	\$2,388	\$8,854
ST. LANDRY	\$56,392	\$1,623,662	\$124,886	\$307,355	\$2,112,295	\$5,843,361
ST. MARTIN	\$0	\$72,542	\$898	\$181,406	\$254,846	\$1,307,617
ST. MARY	\$0	\$1,290	\$0	\$0	\$1,290	\$2,799
ST. TAMMANY	\$8,099,155	\$125,174	\$2,276,995	\$55,059	\$10,556,383	\$16,392,735
TANGIPAHOA	\$7,423,095	\$179,200	\$1,948,999	\$121,249	\$9,672,543	\$15,287,355
TENSAS	\$0	\$143,986	\$0	\$39,711	\$183,697	\$530,163
TERREBONNE	\$0	\$4,168	\$0	\$390	\$4,558	\$11,515
UNION	\$12,681,077	\$274,079	\$4,263,007	\$535,755	\$17,753,918	\$30,424,871
VERMILION	\$0	\$0	\$304	\$0	\$304	\$720
VERNON	\$15,080,896	\$546,536	\$9,414,911	\$311,884	\$25,354,227	\$48,159,551
WASHINGTON	\$4,263,253	\$222,232	\$1,622,975	\$89,798	\$6,198,258	\$10,131,557
WEBSTER	\$8,116,888	\$409,231	\$1,709,427	\$346,881	\$10,582,227	\$17,560,129
WEST BATON ROUC	\$4,002	\$371,627	\$0	\$43,338	\$418,967	\$1,086,230
WEST CARROLL	\$40,242	\$36,508	\$14,166	\$23,425	\$114,341	\$310,472
WEST FELICIANA	\$2,443,070	\$560,080	\$537,371	\$299,105	\$3,839,626	\$7,326,548
WINN	\$14,673,025	\$600,400	\$4,868,213	\$746,954	\$20,888,592	\$36,276,867
<b>TOTAL</b>	<b>\$272,650,687</b>	<b>\$18,589,011</b>	<b>\$98,310,532</b>	<b>\$12,613,478</b>	<b>\$402,163,708</b>	<b>\$720,013,876</b>

1993

LOUISIANA

TIMBER AND PULPWOOD PRODUCTION

Published by

Louisiana Department of Agriculture & Forestry  
Office of Forestry

June 1994

BOB ODOM, COMMISSIONER  
PAUL D. FREY, STATE FORESTER

This report consists of total forest products severed and tax receipts by parish (county) and species plus estimated stumpage values. Calculations were based on annual compilations by the Louisiana State Department of Revenue.

Summary			
	SAWTIMBER <u>(Bd. Ft.)</u>	PULPWOOD <u>(Cords)</u>	TAX
1993 . . .	1,659,973,455	5,365,078.20	\$12,280,915.37
1992 . . .	1,464,098,392	5,186,676.40	\$10,654,246.88
1991 . . .	1,380,453,588	5,251,296.02	\$9,472,228.21
1990 . . .	1,526,967,717	5,246,209.71	8,889,126.28
1989 . . .	1,370,751,549	5,524,344.40	7,837,425.84
1988 . . .	1,490,641,653	5,271,589.00	7,384,293.51

## TIMBER SEVERED & TAX RECEIPTS - - 1993

PARISH	SAWTIMBER (BOARD FEET DOYLE SCALE)	PINE & HARDWOOD PULPWOOD (STANDARD CORDS)	TOTAL TAX *
ACADIA	13,501,996	19,541.25	\$76,463.91
ALLEN	43,046,545	119,679.13	\$307,096.53
ASCENSION	701,920	6,812.93	\$5,467.00
ASSUMPTION	139,774	7,451.64	\$3,396.16
AVOUELLES	10,606,212	18,857.70	\$37,225.04
BEAUREGARD	109,381,946	275,560.96	\$824,400.91
BIENVILLE	84,443,987	292,645.84	\$679,399.87
BOSSIER	47,931,817	197,091.96	\$374,079.82
CADDO	36,050,837	134,616.63	\$282,536.51
CALCASIEU	21,620,518	78,338.08	\$128,689.27
CALDWELL	24,242,025	84,495.67	\$198,588.04
CAMERON	0	0.00	\$0.00
CATAHOULA	7,704,193	37,882.75	\$62,520.02
CLAIBORNE	67,332,031	186,870.71	\$479,860.23
CONCORDIA	3,103,070	15,082.93	\$13,859.39
DESOTO	66,616,343	241,586.42	\$515,807.76
EAST BATON ROUGE	8,059,950	22,358.40	\$51,304.07
EAST CARROLL	1,670,387	14,591.31	\$9,864.09
EAST FELICIANA	37,423,306	87,413.82	\$251,626.09
EVANGELINE	24,285,818	87,303.50	\$174,174.76
FRANKLIN	3,250,608	15,024.41	\$26,231.74
GRANT	31,728,427	104,775.71	\$250,664.46
IBERIA	98,526	0.00	\$234.00
IBERVILLE	8,959,341	42,077.69	\$39,290.67
JACKSON	61,509,537	209,934.42	\$480,601.14
JEFFERSON	5,849	57.21	\$38.36
JEFF DAVIS	8,616,763	19,659.09	\$55,367.66
LAFAYETTE	0	0.00	\$0.00
LAFOURCHE	74,643	3,919.76	\$1,852.98
LASALLE	42,922,070	138,559.92	\$332,660.27
LINCOLN	33,818,669	134,066.55	\$286,333.79
LIVINGSTON	32,983,468	198,023.40	\$382,141.22
MADISON	7,829,718	11,919.54	\$23,433.71
MOREHOUSE	39,318,782	91,699.23	\$234,238.73
NATCHITOCHE	49,615,796	163,688.87	\$395,958.51
ORLEANS	0	0.00	\$0.00
OUACHITA	28,729,130	98,128.35	\$206,506.35
PLAQUEMINES	32,564	49.69	\$98.59
POINT COUPEE	6,138,258	7,305.77	\$17,691.67
RAPIDES	73,848,878	264,727.80	\$592,735.90
RED RIVER	18,691,918	48,345.12	\$130,336.31
RICHLAND	1,818,337	2,713.41	\$7,457.96
SABINE	73,800,168	280,713.72	\$622,234.31
ST. BERNARD	0	0.00	\$0.00
ST. CHARLES	0	0.00	\$0.00
ST. HELENA	42,313,625	128,558.49	\$333,605.42
ST. JAMES	0	2,059.73	\$880.54
ST. JOHN	2,069	9.68	\$9.06
ST. LANDRY	12,008,465	48,725.04	\$50,517.77
ST. MARTIN	303,462	32,329.72	\$14,578.96
ST. MARY	0	0.00	\$0.00
ST. TAMMANY	30,514,232	56,314.24	\$210,220.29
TANGIPAHOA	36,174,731	120,631.62	\$312,959.77
TENSAS	4,144,607	14,803.25	\$16,171.09
TERREBONNE	0	0.00	\$0.00
UNION	75,107,909	245,065.93	\$596,284.17
VERMILION	40,020	0.00	\$94.05
VERNON	150,091,081	401,716.77	\$877,826.16
WASHINGTON	29,927,525	124,988.56	\$282,434.23
WEBSTER	56,154,229	157,099.58	\$400,318.89
WEST BATON ROUGE	5,266,758	11,171.65	\$17,344.44
WEST CARROLL	1,754,961	3,575.05	\$5,819.27
WEST FELICIANA	16,113,899	36,385.43	\$84,467.72
WINN	68,401,757	218,072.17	\$514,915.74
<b>TOTAL SEVERANCE</b>	<b>1,659,973,455</b>	<b>5,365,078.20</b>	<b>\$12,280,915.37</b>

\*TAXES COLLECTED BASED ON STUMPAGE VALUES SET BY THE LOUISIANA FORESTRY COMMISSION AND THE LOUISIANA TAX COMMISSION.

# TIMBER SEVERED BY SPECIES AND PARISH - - 1993

(SAWTIMBER - BOARD FEET, DOYLE SCALE: PULPWOOD - STANDARD CORDS)

PARISH	SAWTIMBER		PULPWOOD	
	PINE	HARDWOOD	PINE	HARDWOOD
ACADIA	11,124,736	2,377,260	11,740.67	7,800.58
ALLEN	33,813,384	9,233,161	86,721.76	32,957.37
ASCENSION	428,025	273,895	0.00	6,812.93
ASSUMPTION	0	139,774	0.00	7,451.64
AVOUELLES	1,550,495	9,055,717	1,206.21	17,651.49
BEAUREGARD	104,066,143	5,315,803	255,024.71	20,536.25
BIENVILLE	75,639,478	8,804,509	218,048.81	74,597.03
BOSSIER	42,425,275	5,506,542	100,152.35	96,939.61
CADDO	33,998,216	2,052,621	82,318.49	52,298.14
CALCASIEU	20,259,793	1,360,725	62,305.94	16,032.14
CALDWELL	21,899,046	2,342,979	63,043.29	21,452.38
CAMERON	0	0	0.00	0.00
CATAHOULA	4,514,893	3,189,300	24,468.02	13,414.73
CLAIBORNE	63,503,029	3,829,002	118,866.88	68,003.83
CONCORDIA	0	3,103,070	0.00	15,082.93
DESOTO	59,023,950	7,592,393	155,654.94	85,931.48
EAST BATON ROUGE	5,632,970	2,426,980	10,699.26	11,659.14
EAST CARROLL	0	1,670,387	0.00	14,591.31
EAST FELICIANA	33,012,688	4,410,618	54,782.96	32,630.86
EVANGELINE	18,394,426	5,891,392	44,699.45	42,604.05
FRANKLIN	1,536,294	1,714,314	9,504.66	5,519.75
GRANT	30,347,878	1,380,549	70,909.15	33,866.56
IBERIA	0	98,526	0.00	0.00
IBERVILLE	0	8,959,341	0.00	42,077.69
JACKSON	55,903,589	5,605,948	136,858.42	73,076.00
JEFFERSON	0	5,849	0.00	57.21
JEFF DAVIS	7,540,223	1,076,540	9,324.99	10,334.10
LAFAYETTE	0	0	0.00	0.00
LAFOURCHE	0	74,643	0.00	3,919.76
LASALLE	42,050,893	871,177	91,613.71	46,946.21
LINCOLN	31,667,894	2,150,775	91,150.40	42,916.15
LIVINGSTON	28,736,694	4,246,774	166,777.56	31,245.84
MADISON	0	7,829,718	0.00	11,919.54
MOREHOUSE	35,352,945	3,965,837	29,195.54	62,503.69
NATCHITOCHE	44,969,050	4,646,746	119,799.46	43,889.41
ORLEANS	0	0	0.00	0.00
OUACHITA	23,944,191	4,784,939	45,407.32	52,721.03
PLAQUEMINES	0	32,564	0.00	49.69
POINT COUPEE	0	6,138,258	0.00	7,305.77
RAPIDES	65,815,810	8,033,068	188,105.82	76,621.98
RED RIVER	17,168,489	1,523,429	31,478.93	16,866.19
RICHLAND	796,023	1,022,314	9.41	2,704.00
SABINE	65,031,925	8,768,243	226,973.98	53,739.74
ST. BERNARD	0	0	0.00	0.00
ST. CHARLES	0	0	0.00	0.00
ST. HELENA	37,388,375	4,925,250	99,580.36	28,978.13
ST. JAMES	0	0	0.00	2,059.73
ST. JOHN	0	2,069	0.00	9.68
ST. LANDRY	394,141	11,614,324	325.66	48,399.38
ST. MARTIN	0	303,462	0.00	32,329.72
ST. MARY	0	0	0.00	0.00
ST. TAMMANY	29,967,151	547,081	46,741.42	9,572.82
TANGIPAOHA	33,789,953	2,384,778	104,712.43	15,919.19
TENSAS	0	4,144,607	0.00	14,803.25
TERREBONNE	0	0	0.00	0.00
UNION	70,448,385	4,659,524	172,171.68	72,894.25
VERMILION	0	40,020	0.00	0.00
VERNON	143,200,965	6,890,116	346,441.04	55,275.73
WASHINGTON	26,766,004	3,161,521	105,887.82	19,100.74
WEBSTER	51,524,985	4,629,244	101,024.63	56,074.95
WEST BATON ROUGE	0	5,266,758	53.31	11,118.34
WEST CARROLL	24,300	1,730,661	125.74	3,449.31
WEST FELICIANA	9,113,414	7,000,485	12,001.85	24,383.58
WINN	52,109,278	16,292,479	159,958.07	58,114.10
<b>TOTAL SEVERANCE</b>	<b>1,434,875,396</b>	<b>225,098,059</b>	<b>3,655,867.10</b>	<b>1,709,211.10</b>

# ESTIMATED STUMPAGE VALUE OF SEVERED TIMBER

1993

LANDOWNER INCOME FROM SALES OF TIMBER

PARISH	PINE SAWTIMBER	HARDWOOD SAWTIMBER	PINE PULPWOOD	HARDWOOD PULPWOOD	TOTAL STUMPAGE VALUE
ACADIA	\$2,768,168	\$298,726	\$284,124	\$79,722	\$3,430,740
ALLEN	\$8,413,784	\$1,160,239	\$2,098,667	\$336,824	\$12,009,514
ASCENSION	\$106,505	\$34,418	\$0	\$69,628	\$210,551
ASSUMPTION	\$0	\$17,564	\$0	\$76,156	\$93,720
AVOUELLES	\$385,810	\$1,137,941	\$29,190	\$180,398	\$1,733,339
BEAUREGARD	\$25,894,778	\$667,984	\$6,171,598	\$209,880	\$32,944,240
BIENVILLE	\$18,821,371	\$1,106,375	\$5,276,781	\$762,382	\$25,966,909
BOSSIER	\$10,556,681	\$691,952	\$2,423,687	\$990,723	\$14,663,043
CADDO	\$8,459,776	\$257,932	\$1,992,107	\$534,487	\$11,244,302
CALCASIEU	\$5,041,244	\$170,989	\$1,507,804	\$163,848	\$6,883,885
CALDWELL	\$5,449,140	\$294,419	\$1,525,648	\$219,243	\$7,488,450
CAMERON	\$0	\$0	\$0	\$0	\$0
CATAHOULA	\$1,123,441	\$400,767	\$592,126	\$137,099	\$2,253,433
CLAIBORNE	\$15,801,459	\$481,152	\$2,876,578	\$694,999	\$19,854,188
CONCORDIA	\$0	\$389,932	\$0	\$154,148	\$544,080
DESOTO	\$14,686,929	\$954,060	\$3,766,850	\$878,220	\$20,286,059
EAST BATON ROUGE	\$1,401,652	\$304,974	\$258,922	\$119,156	\$2,084,704
EAST CARROLL	\$0	\$209,901	\$0	\$149,123	\$359,024
EAST FELICIANA	\$8,214,547	\$554,238	\$1,325,748	\$333,487	\$10,428,020
EVANGELINE	\$4,577,085	\$740,312	\$1,081,727	\$435,413	\$6,834,537
FRANKLIN	\$382,276	\$215,421	\$230,013	\$56,412	\$884,122
GRANT	\$7,551,462	\$173,480	\$1,716,001	\$346,116	\$9,787,059
IBERIA	\$0	\$12,381	\$0	\$0	\$12,381
IBERVILLE	\$0	\$1,125,831	\$0	\$430,034	\$1,555,865
JACKSON	\$13,910,490	\$704,443	\$3,311,974	\$746,837	\$18,673,744
JEFFERSON	\$0	\$735	\$0	\$585	\$1,320
JEFF DAVIS	\$1,876,234	\$135,278	\$225,665	\$105,615	\$2,342,792
LAFAYETTE	\$0	\$0	\$0	\$0	\$0
LAFORCHE	\$0	\$9,380	\$0	\$40,060	\$49,440
LASALLE	\$10,463,524	\$109,472	\$2,217,052	\$479,790	\$13,269,838
LINCOLN	\$7,879,922	\$270,266	\$2,205,840	\$438,603	\$10,794,631
LIVINGSTON	\$7,150,552	\$533,650	\$4,036,017	\$319,332	\$12,039,551
MADISON	\$0	\$983,882	\$0	\$121,818	\$1,105,700
MOREHOUSE	\$8,796,873	\$498,347	\$706,532	\$638,788	\$10,640,540
NATCHITOCHE	\$11,189,649	\$583,910	\$2,899,147	\$448,550	\$15,121,256
ORLEANS	\$0	\$0	\$0	\$0	\$0
OUACHITA	\$5,958,033	\$601,275	\$1,098,857	\$538,809	\$8,196,974
PLAQUEMINES	\$0	\$4,092	\$0	\$508	\$4,600
POINT COUPEE	\$0	\$771,334	\$0	\$74,665	\$845,999
RAPIDES	\$16,376,948	\$1,009,435	\$4,552,161	\$783,077	\$22,721,621
RED RIVER	\$4,272,035	\$191,434	\$761,790	\$172,372	\$5,397,631
RICHLAND	\$198,074	\$128,464	\$228	\$27,635	\$354,401
SABINE	\$16,181,894	\$1,101,817	\$5,492,770	\$549,220	\$23,325,701
ST. BERNARD	\$0	\$0	\$0	\$0	\$0
ST. CHARLES	\$0	\$0	\$0	\$0	\$0
ST. HELENA	\$9,303,349	\$618,907	\$2,409,845	\$296,156	\$12,628,257
ST. JAMES	\$0	\$0	\$0	\$21,050	\$21,050
ST. JOHN	\$0	\$260	\$0	\$99	\$359
ST. LANDRY	\$98,074	\$1,459,456	\$7,881	\$494,642	\$2,060,053
ST. MARTIN	\$0	\$38,133	\$0	\$330,410	\$368,543
ST. MARY	\$0	\$0	\$0	\$0	\$0
ST. TAMMANY	\$7,456,726	\$68,746	\$1,131,142	\$97,834	\$8,754,448
TANGIPAHOA	\$8,407,954	\$299,671	\$2,534,041	\$162,694	\$11,404,360
TENSAS	\$0	\$520,811	\$0	\$151,289	\$672,100
TERREBONNE	\$0	\$0	\$0	\$0	\$0
UNION	\$17,529,672	\$585,516	\$4,166,555	\$744,979	\$23,026,722
VERMILION	\$0	\$5,029	\$0	\$0	\$5,029
VERNON	\$35,632,696	\$865,812	\$8,383,873	\$564,918	\$45,447,299
WASHINGTON	\$6,660,185	\$397,277	\$2,562,485	\$195,210	\$9,815,157
WEBSTER	\$12,820,962	\$581,711	\$2,444,796	\$573,086	\$16,420,555
WEST BATON ROUGE	\$0	\$661,821	\$1,290	\$113,629	\$776,740
WEST CARROLL	\$6,047	\$217,475	\$3,043	\$35,252	\$261,817
WEST FELICIANA	\$2,267,691	\$879,681	\$290,445	\$249,200	\$3,687,017
WINN	\$12,966,352	\$2,047,313	\$3,870,985	\$593,926	\$19,478,576
<b>TOTAL SEVERANCE</b>	<b>\$357,040,044</b>	<b>\$28,285,821</b>	<b>\$88,471,985</b>	<b>\$17,468,136</b>	<b>\$491,265,986</b>

1994

LOUISIANA

TIMBER AND PULPWOOD PRODUCTION

Published by

Louisiana Department of Agriculture & Forestry  
Office of Forestry

May 1995

BOB ODOM, COMMISSIONER  
PAUL D. FREY, STATE FORESTER

This report consists of total forest products severed and tax receipts by parish (county) and species plus estimated stumpage values. Calculations were based on annual compilations by the Louisiana Department of Revenue and Taxation.

Summary			
	SAWTIMBER	PULPWOOD AND CHIP-N-SAW	TAX
	<u>(Bd. Ft.)</u>	<u>(Cords)</u>	
1994 ...	1,514,155,748	6,089,186	\$13,857,716
<hr/>			
1993 ...	1,659,973,455	5,365,078	\$12,280,915
1992 ...	1,464,098,392	5,186,676	10,654,247
1991 ...	1,380,453,588	5,251,296	9,472,228
1990 ...	1,526,967,717	5,246,210	8,889,126
1989 ...	1,370,751,549	5,524,344	7,837,426

## TIMBER SEVERED & TAX RECEIPTS - - 1994

PARISH	SAWTIMBER (BOARD FEET DOYLE SCALE)	PINE & HARDWOOD PULPWOOD (STANDARD CORDS)	CHIP-N-SAW (STANDARD CORDS)	TOTAL TAX *
ACADIA	5,990,769	7,329	0	\$34,793
ALLEN	48,086,830	175,819	2,463	\$430,798
ASCENSION	843,792	17,443	0	\$14,227
ASSUMPTION	0	0	0	\$0
AVOUELLES	8,523,450	16,189	1,339	\$47,178
BEAUREGARD	115,470,871	307,835	20,411	\$987,272
BIENVILLE	78,893,530	277,038	5,056	\$724,706
BOSSIER	58,643,828	241,049	159	\$497,494
CADDO	62,628,011	133,080	197	\$399,055
CALCASIEU	21,874,255	56,989	1,019	\$180,834
CALDWELL	26,192,811	92,039	279	\$235,770
CAMERON	0	0	0	\$0
CATAHOULA	7,582,175	27,794	28	\$56,362
CLAIBORNE	97,845,108	282,317	3,397	\$812,895
CONCORDIA	6,975,928	17,366	0	\$31,429
DESOTO	65,836,734	267,340	1,802	\$611,905
EAST BATON ROUGE	9,623,323	24,803	0	\$56,315
EAST CARROLL	3,086,017	26,360	0	\$22,407
EAST FELICIANA	16,615,902	59,027	23,225	\$161,264
EVANGELINE	27,212,272	102,779	210	\$221,476
FRANKLIN	2,700,071	5,855	0	\$16,369
GRANT	26,865,516	95,571	970	\$237,068
IBERIA	0	29	0	\$26
IBERVILLE	4,162,323	32,168	0	\$28,127
JACKSON	50,801,997	216,541	2,212	\$479,780
JEFFERSON	3,996	44	0	\$32
JEFF DAVIS	3,655,620	8,365	0	\$28,840
LAFAYETTE	0	158	0	\$109
LAFOURCHE	198,994	164	0	\$767
LASALLE	36,156,347	192,755	2,744	\$389,122
LINCOLN	41,267,385	152,182	1,917	\$374,051
LIVINGSTON	15,445,965	240,668	29,167	\$385,267
MADISON	3,633,643	14,792	0	\$17,717
MOREHOUSE	39,227,710	113,327	0	\$276,125
NATCHITOCHES	45,834,591	187,413	4,807	\$432,162
ORLEANS	33,057	42	0	\$116
OUACHITA	38,506,810	114,100	1,755	\$301,240
PLAQUEMINES	40,334	0	0	\$115
POINT COUPEE	7,833,378	13,920	0	\$28,886
RAPIDES	64,662,752	282,017	26,696	\$673,377
RED RIVER	10,964,873	42,355	189	\$99,640
RICHLAND	2,611,201	11,486	0	\$16,598
SABINE	56,547,596	262,878	3,399	\$584,185
ST. BERNARD	0	0	0	\$0
ST. CHARLES	0	0	0	\$0
ST. HELENA	25,333,081	105,698	18,755	\$262,704
ST. JAMES	6,545	700	0	\$378
ST. JOHN	0	1,052	0	\$540
ST. LANDRY	7,803,788	26,022	34	\$35,500
ST. MARTIN	1,219,269	4,491	0	\$5,766
ST. MARY	0	0	0	\$0
ST. TAMMANY	24,343,202	116,669	59,571	\$337,928
TANGIPAHOA	29,816,959	115,728	30,359	\$315,602
TENSAS	8,367,688	19,467	0	\$34,037
TERREBONNE	0	12	0	\$6
UNION	84,163,075	299,226	773	\$750,440
VERMILION	22,402	136	0	\$213
VERNON	76,773,698	373,723	22,123	\$848,279
WASHINGTON	19,737,190	98,947	33,750	\$245,599
WEBSTER	52,387,601	151,138	577	\$417,815
WEST BATON ROUGE	3,160,954	2,124	0	\$10,519
WEST CARROLL	267,553	2,238	0	\$2,271
WEST FELICIANA	13,372,210	57,699	1,321	\$93,094
WINN	54,300,768	287,327	6,660	\$601,130
<b>TOTAL SEVERANCE</b>	<b>1,514,155,748</b>	<b>5,781,823</b>	<b>307,363</b>	<b>\$13,857,716</b>

\*TAXES COLLECTED BASED ON STUMPAGE VALUES SET BY THE LOUISIANA FORESTRY COMMISSION AND THE LOUISIANA TAX COMMISSION.

## TIMBER SEVERED BY SPECIES AND PARISH - - 1994

(SAWTIMBER - BOARD FEET, DOYLE SCALE: PULPWOOD AND CHIP-N-SAW - STANDARD CORDS)

PARISH	SAWTIMBER		PULPWOOD		CHIP-N-SAW
	PINE	HARDWOOD	PINE	HARDWOOD	PINE
ACADIA	4,333,647	1,657,122	3,026	4,303	0
ALLEN	45,311,610	2,775,220	106,530	69,289	2,463
ASCENSION	286,494	557,298	2,093	15,350	0
ASSUMPTION	0	0	0	0	0
AVOUELLES	3,434,868	5,088,582	4,942	11,246	1,339
BEAUREGARD	107,398,294	8,072,577	261,435	46,400	20,411
BIENVILLE	71,515,800	7,377,659	206,029	71,009	5,056
BOSSIER	52,754,200	5,889,605	82,153	158,896	159
CADDO	42,088,400	20,539,607	66,309	66,770	197
CALCASIEU	19,344,070	2,530,181	46,635	10,353	1,019
CALDWELL	23,590,813	2,601,998	69,370	22,669	279
CAMERON	0	0	0	0	0
CATAHOULA	4,786,620	2,795,552	10,405	17,389	28
CLAIBORNE	93,180,100	4,664,960	193,789	88,528	3,397
CONCORDIA		6,975,928	0	17,366	0
DESOTO	61,367,300	4,469,397	170,900	96,440	1,802
EAST BATON ROUGE	4,567,910	5,055,413	5,867	18,935	0
EAST CARROLL		3,086,017	0	26,360	0
EAST FELICIANA	12,543,100	4,072,799	31,911	27,116	23,225
EVANGELINE	21,421,124	5,791,148	46,193	56,586	210
FRANKLIN	1,135,111	1,564,960	3,656	2,200	0
GRANT	24,915,418	1,950,098	59,702	35,869	970
IBERIA		0	0	29	0
IBERVILLE		4,162,323	0	32,168	0
JACKSON	45,929,340	4,872,649	135,829	80,712	2,212
JEFFERSON		3,996	0	44	0
JEFF DAVIS	3,314,200	341,391	7,011	1,354	0
LAFAYETTE		0	0	158	0
LAFOURCHE		198,994	0	164	0
LASALLE	34,412,400	1,743,915	130,645	62,110	2,744
LINCOLN	38,346,200	2,921,110	103,636	48,546	1,917
LIVINGSTON	13,302,500	2,143,382	206,969	33,699	29,167
MADISON		3,633,643	0	14,792	0
MOREHOUSE	36,243,000	2,984,699	16,051	97,275	0
NATCHITOCHE	39,913,900	5,920,689	131,063	56,350	4,807
ORLEANS		33,057	0	42	0
OUACHITA	34,205,000	4,301,760	56,458	57,642	1,755
PLAQUEMINES		40,334	0	0	0
POINT COUPEE		7,833,378	0	13,920	0
RAPIDES	60,226,500	4,436,218	210,176	71,840	26,696
RED RIVER	10,260,600	704,205	25,929	16,426	189
RICHLAND	655,500	1,955,692	2,049	9,438	0
SABINE	50,849,700	5,697,882	211,376	51,502	3,399
ST. BERNARD		0	0	0	0
ST. CHARLES		0	0	0	0
ST. HELENA	22,233,800	3,099,277	78,148	27,550	18,755
ST. JAMES		6,545	0	700	0
ST. JOHN		0	0	1,052	0
ST. LANDRY	38,000	7,765,765	7	26,015	34
ST. MARTIN		1,219,269	10	4,482	0
ST. MARY		0	0	0	0
ST. TAMMANY	23,456,000	886,911	104,533	12,136	59,571
TANGIPAHOA	26,467,000	3,349,543	89,554	26,174	30,359
TENSAS		8,367,688	0	19,467	0
TERREBONNE		0	0	12	0
UNION	78,500,900	5,662,134	209,263	89,962	773
VERMILION		22,402	0	136	0
VERNON	71,333,700	5,439,948	307,128	66,595	22,123
WASHINGTON	16,067,200	3,669,959	79,554	19,394	33,750
WEBSTER	47,287,910	5,099,685	92,525	58,613	577
WEST BATON ROUGE	0	3,160,954	0	2,124	0
WEST CARROLL	0	267,553	0	2,238	0
WEST FELICIANA	6,543,941	6,828,269	9,490	48,209	1,321
WINN	45,220,791	9,079,977	211,150	76,177	6,660
<b>TOTAL SEVERANCE</b>	<b>1,298,784,431</b>	<b>215,371,317</b>	<b>3,789,499</b>	<b>1,992,320</b>	<b>307,363</b>



## ESTIMATED STUMPAGE VALUE OF SEVERED TIMBER

1994

## LANDOWNER INCOME FROM SALES OF TIMBER

PARISH	PINE SAWTIMBER	HARDWOOD SAWTIMBER	PINE PULPWOOD	HARDWOOD PULPWOOD	CHIP N SAW	TOTAL STUMPAGE VALUE
ACADIA	\$1,271,665	\$300,536	\$73,690	\$44,751	\$0	\$1,690,642
ALLEN	\$13,296,239	\$503,314	\$2,593,997	\$720,605	\$167,073	\$17,281,228
ASCENSION	\$84,069	\$101,072	\$50,976	\$159,637	\$0	\$395,754
ASSUMPTION	\$0	\$0	\$0	\$0	\$0	\$0
AVOUELLES	\$1,007,928	\$922,865	\$120,343	\$116,962	\$90,795	\$2,258,893
BEAUREGARD	\$31,514,955	\$1,464,043	\$6,365,936	\$482,560	\$1,384,245	\$41,211,739
BIENVILLE	\$20,985,617	\$1,338,012	\$5,016,800	\$738,494	\$342,899	\$28,421,822
BOSSIER	\$15,480,199	\$1,068,139	\$2,000,434	\$1,652,516	\$10,773	\$20,212,061
CADDO	\$12,350,421	\$3,725,063	\$1,614,635	\$694,410	\$13,349	\$18,397,878
CALCASIEU	\$5,676,325	\$458,874	\$1,135,570	\$107,675	\$69,109	\$7,447,553
CALDWELL	\$6,922,488	\$471,898	\$1,689,150	\$235,758	\$18,945	\$9,338,239
CAMERON	\$0	\$0	\$0	\$0	\$0	\$0
CATAHOULA	\$1,404,587	\$507,001	\$253,362	\$180,843	\$1,867	\$2,347,660
CLAIBORNE	\$27,342,783	\$846,037	\$4,718,767	\$920,691	\$230,418	\$34,058,696
CONCORDIA	\$0	\$1,265,154	\$0	\$180,604	\$0	\$1,445,758
DESOTO	\$18,007,631	\$810,570	\$4,161,404	\$1,002,976	\$122,231	\$24,104,812
EAST BATON ROUGE	\$1,340,408	\$916,850	\$142,870	\$196,928	\$0	\$2,597,056
EAST CARROLL	\$0	\$559,680	\$0	\$274,142	\$0	\$833,822
EAST FELICIANA	\$3,680,648	\$738,643	\$777,040	\$282,006	\$1,575,115	\$7,053,452
EVANGELINE	\$6,285,815	\$1,050,283	\$1,124,800	\$588,496	\$14,249	\$9,063,643
FRANKLIN	\$333,087	\$283,821	\$89,014	\$22,878	\$0	\$728,800
GRANT	\$7,311,180	\$353,670	\$1,453,742	\$373,042	\$65,802	\$9,557,436
IBERIA	\$0	\$0	\$0	\$301	\$0	\$301
IBERVILLE	\$0	\$754,879	\$0	\$334,546	\$0	\$1,089,425
JACKSON	\$13,477,508	\$883,704	\$3,307,433	\$839,409	\$150,046	\$18,658,100
JEFFERSON	\$0	\$725	\$0	\$462	\$0	\$1,187
JEFF DAVIS	\$972,527	\$61,915	\$170,722	\$14,078	\$0	\$1,219,242
LAFAYETTE	\$0	\$0	\$0	\$1,646	\$0	\$1,646
LAFOURCHE	\$0	\$36,090	\$0	\$1,704	\$0	\$37,794
LASALLE	\$10,097,984	\$316,276	\$3,181,203	\$645,943	\$186,112	\$14,427,518
LINCOLN	\$11,252,331	\$529,773	\$2,523,537	\$504,878	\$129,999	\$14,940,518
LIVINGSTON	\$3,903,510	\$388,724	\$5,039,684	\$350,473	\$1,978,091	\$11,660,482
MADISON	\$0	\$658,997	\$0	\$153,840	\$0	\$812,837
MOREHOUSE	\$10,635,149	\$541,305	\$390,854	\$1,011,663	\$0	\$12,578,971
NATCHITOCHE	\$11,712,335	\$1,073,776	\$3,191,381	\$586,044	\$326,008	\$16,889,544
ORLEANS	\$0	\$5,995	\$0	\$435	\$0	\$6,430
OUACHITA	\$10,037,130	\$780,167	\$1,374,747	\$599,474	\$119,029	\$12,910,547
PLAQUEMINES	\$0	\$7,315	\$0	\$0	\$0	\$7,315
POINT COUPEE	\$0	\$1,420,661	\$0	\$144,765	\$0	\$1,565,426
RAPIDES	\$17,672,874	\$804,552	\$5,117,794	\$747,139	\$1,810,555	\$26,152,914
RED RIVER	\$3,010,890	\$127,715	\$631,378	\$170,831	\$12,813	\$3,953,627
RICHLAND	\$192,353	\$354,684	\$49,890	\$98,151	\$0	\$695,078
SABINE	\$14,921,340	\$1,033,368	\$5,147,004	\$535,619	\$230,516	\$21,867,847
ST. BERNARD	\$0	\$0	\$0	\$0	\$0	\$0
ST. CHARLES	\$0	\$0	\$0	\$0	\$0	\$0
ST. HELENA	\$6,524,287	\$562,085	\$1,902,899	\$286,522	\$1,271,934	\$10,547,727
ST. JAMES	\$0	\$1,187	\$0	\$7,276	\$0	\$8,463
ST. JOHN	\$0	\$0	\$0	\$10,939	\$0	\$10,939
ST. LANDRY	\$11,157	\$1,408,399	\$170	\$270,555	\$2,294	\$1,692,575
ST. MARTIN	\$0	\$221,127	\$235	\$46,608	\$0	\$267,970
ST. MARY	\$0	\$0	\$0	\$0	\$0	\$0
ST. TAMMANY	\$6,883,014	\$160,850	\$2,545,370	\$126,218	\$4,040,105	\$13,755,557
TANGIPAHOA	\$7,766,599	\$607,473	\$2,180,636	\$272,209	\$2,058,930	\$12,885,847
TENSAS	\$0	\$1,517,564	\$0	\$202,453	\$0	\$1,720,017
TERREBONNE	\$0	\$0	\$0	\$120	\$0	\$120
UNION	\$23,035,316	\$1,026,885	\$5,095,565	\$935,607	\$52,395	\$30,145,768
VERMILION	\$0	\$4,063	\$0	\$1,411	\$0	\$5,474
VERNON	\$20,932,176	\$986,589	\$7,478,565	\$692,584	\$1,500,353	\$31,590,267
WASHINGTON	\$4,714,768	\$665,584	\$1,937,133	\$201,693	\$2,288,929	\$9,808,107
WEBSTER	\$13,876,166	\$924,879	\$2,252,978	\$609,577	\$39,098	\$17,702,698
WEST BATON ROUG	\$0	\$573,271	\$0	\$22,089	\$0	\$595,360
WEST CARROLL	\$0	\$48,523	\$0	\$23,271	\$0	\$71,794
WEST FELICIANA	\$1,920,254	\$1,238,375	\$231,087	\$501,370	\$89,597	\$3,980,683
WINN	\$13,269,589	\$1,646,745	\$5,141,503	\$792,246	\$451,673	\$21,301,756
<b>TOTAL SEVERANCE</b>	<b>\$381,115,302</b>	<b>\$39,059,745</b>	<b>\$92,274,298</b>	<b>\$20,720,123</b>	<b>\$20,845,347</b>	<b>\$554,014,815</b>

1995

LOUISIANA

TIMBER AND PULPWOOD PRODUCTION

Published by

Louisiana Department of Agriculture & Forestry  
Office of Forestry

March 1996

BOB ODOM, COMMISSIONER  
PAUL D. FREY, STATE FORESTER

This report consists of total forest products severed and tax receipts by parish (county) and species plus estimated stumpage values. Calculations were based on annual compilations by the Louisiana Department of Revenue and Taxation.

Summary			
	<u>SAWTIMBER</u> <u>(Bd. Ft.)</u>	<u>CORDWOOD</u> <u>PRODUCTS</u> <u>(Cords)</u>	<u>TAX</u>
1995 . . .	1,472,068,782	6,020,216	\$15,520,305
1994 . . .	1,514,155,748	6,089,186	\$13,857,716
1993 . . .	1,659,973,455	5,365,078	\$12,280,915
1992 . . .	1,464,098,392	5,186,676	10,654,247
1991 . . .	1,380,453,588	5,251,296	9,472,228
1990 . . .	1,526,967,717	5,246,210	8,889,126

TIMBER SEVERED & TAX RECEIPTS - 1995

PARISH	SAWTIMBER (BOARD FEET DOYLE SCALE)	PINE & HARDWOOD PULPWOOD (STANDARD CORDS)	CHIP-N-SAW (STANDARD CORDS)	TOTAL TAX *
ACADIA	10,430,870	18,618	0	\$81,745
ALLEN	48,941,950	140,692	6,729	\$465,397
ASCENSION	2,002,917	21,693	0	\$19,690
ASSUMPTION	12,528	484	0	\$299
AVOUELLES	6,896,702	19,249	41	\$54,593
BEAUREGARD	83,757,959	224,689	11,077	\$815,532
BIENVILLE	78,736,248	281,790	9,461	\$796,440
BOSSIER	65,477,681	215,096	664	\$593,061
CADDO	43,431,402	113,391	1,312	\$384,958
CALCASIEU	25,629,074	74,753	3,546	\$244,449
CALDWELL	27,319,521	116,889	96	\$298,551
CAMERON	0	9	0	\$11
CATAHOULA	10,368,256	86,929	188	\$155,697
CLAIBORNE	76,660,333	210,323	1,106	\$844,343
CONCORDIA	7,966,659	28,551	0	\$46,308
DESOTO	57,284,063	247,908	2,152	\$614,994
EAST BATON ROUGE	8,104,899	25,862	5,026	\$68,187
EAST CARROLL	1,988,735	9,974	0	\$13,828
EAST FELICIANA	18,557,211	50,432	11,624	\$177,637
EVANGELINE	25,327,291	100,599	2,773	\$240,925
FRANKLIN	3,803,804	1,958	0	\$21,943
GRANT	32,570,735	105,129	2,111	\$321,656
IBERIA	0	1,119	0	\$628
IBERVILLE	7,453,297	30,999	0	\$45,233
JACKSON	51,261,661	208,127	5,569	\$539,609
JEFFERSON	27,837	804	0	\$526
JEFF DAVIS	7,509,402	8,304	170	\$51,200
LAFAYETTE	0	20	0	\$17
LAFOURCHE	277,356	0	0	\$1,129
LASALLE	36,342,875	163,466	3,725	\$406,007
LINCOLN	35,103,965	129,073	3,992	\$352,153
LIVINGSTON	21,993,944	203,375	57,508	\$453,840
MADISON	3,474,127	23,431	0	\$25,560
MOREHOUSE	34,698,954	71,859	1,365	\$287,283
NATCHITOCHE	50,615,042	213,231	7,066	\$542,109
ORLEANS	21,798	112	0	\$140
OUACHITA	44,033,115	150,694	5,804	\$417,950
PLAQUEMINES	0	0	0	\$0
POINT COUPEE	13,509,865	19,161	0	\$65,886
RAPIDES	73,728,067	257,407	43,079	\$808,184
RED RIVER	14,932,752	56,101	787	\$152,142
RICHLAND	1,204,124	4,379	9	\$7,528
SABINE	45,281,110	261,510	2,874	\$588,341
ST. BERNARD	0	0	0	\$0
ST. CHARLES	72,047	1,087	0	\$852
ST. HELENA	25,175,767	120,881	30,972	\$333,013
ST. JAMES	584,142	11,412	0	\$8,765
ST. JOHN	1,145,152	4,328	0	\$6,742
ST. LANDRY	10,823,653	31,661	10	\$60,084
ST. MARTIN	1,451,366	7,031	0	\$9,076
ST. MARY	4,800	16	0	\$28
ST. TAMMANY	29,967,781	154,332	94,299	\$518,352
TANGIPAHOA	36,902,803	125,101	31,731	\$409,594
TENSAS	8,647,229	20,980	0	\$45,212
TERREBONNE	15,555	84	0	\$107
UNION	70,187,676	283,926	4,164	\$732,893
VERMILION	95,805	594	0	\$1,344
VERNON	68,397,406	281,753	49,938	\$828,160
WASHINGTON	16,843,040	113,468	42,749	\$281,455
WEBSTER	51,103,523	152,881	1,465	\$474,063
WEST BATON ROUGE	3,065,466	2,344	0	\$13,803
WEST CARROLL	539,960	4,517	0	\$5,075
WEST FELICIANA	12,355,707	32,849	4,199	\$90,807
WINN	57,951,775	319,298	4,105	\$695,166
<b>TOTAL SEVERANCE</b>	<b>1,472,068,782</b>	<b>5,566,729</b>	<b>453,487</b>	<b>\$15,520,305</b>

\*TAXES COLLECTED BASED ON STUMPAGE VALUES SET BY THE LOUISIANA FORESTRY COMMISSION AND THE LOUISIANA TAX COMMISSION.

# TIMBER SEVERED BY SPECIES AND PARISH - 1995

(SAWTIMBER - BOARD FEET, DOYLE SCALE: PULPWOOD AND CHIP-N-SAW - STANDARD CORDS)

PARISH	SAWTIMBER		PULPWOOD		CHIP-N-SAW
	PINE	HARDWOOD	PINE	HARDWOOD	PINE
ACADIA	8,387,668	2,043,202	11,666	6,952	0
ALLEN	39,641,514	9,300,436	98,252	42,440	6,729
ASCENSION	163,950	1,838,967	169	21,524	0
ASSUMPTION	0	12,528	0	484	0
AVOUELLES	4,171,590	2,725,112	2,721	16,528	41
BEAUREGARD	81,797,030	1,960,929	182,611	42,078	11,077
BIENVILLE	70,770,731	7,965,517	193,777	88,013	9,461
BOSSIER	61,365,832	4,111,849	84,193	130,903	664
CADDO	41,633,509	1,797,893	64,413	48,978	1,312
CALCASIEU	22,959,788	2,669,286	55,566	19,187	3,546
CALDWELL	24,632,766	2,686,755	87,285	29,604	96
CAMERON	0	0	0	9	0
CATAHOULA	8,517,959	1,850,297	66,760	20,169	188
CLAIBORNE	71,767,356	4,892,977	130,862	79,461	1,106
CONCORDIA	0	7,966,659	0	28,551	0
DESOTO	52,766,321	4,517,742	166,879	81,029	2,152
EAST BATON ROUGE	3,693,132	4,411,767	7,587	18,275	5,026
EAST CARROLL	0	1,988,735	0	9,974	0
EAST FELICIANA	14,843,200	3,714,011	30,093	20,339	11,624
EVANGELINE	20,673,715	4,653,576	38,788	61,811	2,773
FRANKLIN	1,845,321	1,958,483	1,104	854	0
GRANT	31,393,767	1,176,968	76,067	29,062	2,111
IBERIA	0	0	0	1,119	0
IBERVILLE	0	7,453,297	0	30,999	0
JACKSON	47,052,403	4,209,258	138,018	70,109	5,569
JEFFERSON	0	27,837	0	804	0
JEFF DAVIS	5,496,302	2,013,100	3,168	5,136	170
LAFAYETTE	0	0	0	20	0
LAFOURCHE	0	277,356	0	0	0
LASALLE	34,491,514	1,851,361	115,070	48,396	3,725
LINCOLN	32,509,798	2,594,167	78,206	50,867	3,992
LIVINGSTON	17,862,338	4,131,606	179,746	23,629	57,508
MADISON	0	3,474,127	0	23,431	0
MOREHOUSE	33,606,389	1,092,565	29,623	42,236	1,365
NATCHITOCHE	44,158,971	6,456,071	150,207	63,024	7,066
ORLEANS	0	21,798	0	112	0
OUACHITA	39,492,408	4,540,707	73,368	77,326	5,804
PLAQUEMINES	0	0	0	0	0
POINT COUPEE	0	13,509,865	0	19,161	0
RAPIDES	67,823,800	5,904,267	192,895	64,512	43,079
RED RIVER	13,676,999	1,255,753	37,384	18,717	787
RICHLAND	130,395	1,073,729	22	4,357	9
SABINE	42,853,862	2,427,248	221,441	40,069	2,874
ST. BERNARD	0	0	0	0	0
ST. CHARLES	0	72,047	0	1,087	0
ST. HELENA	22,877,955	2,297,812	90,353	30,528	30,972
ST. JAMES	0	584,142	0	11,412	0
ST. JOHN	0	1,145,152	0	4,328	0
ST. LANDRY	147,095	10,676,558	84	31,577	10
ST. MARTIN	0	1,451,366	0	7,031	0
ST. MARY	0	4,800	0	16	0
ST. TAMMANY	28,127,042	1,840,739	136,732	17,600	94,299
TANGIPAHOA	33,049,410	3,853,393	89,955	35,146	31,731
TENSAS	0	8,647,229	0	20,980	0
TERREBONNE	0	15,555	0	84	0
UNION	63,442,318	6,745,358	207,835	76,091	4,164
VERMILION	0	95,805	0	594	0
VERNON	65,374,543	3,022,863	230,935	50,818	49,938
WASHINGTON	13,280,547	3,562,493	88,231	25,237	42,749
WEBSTER	46,306,887	4,796,636	96,153	56,728	1,465
WEST BATON ROUGE	0	3,065,466	0	2,344	0
WEST CARROLL	0	539,960	0	4,517	0
WEST FELICIANA	4,856,959	7,498,748	5,646	27,203	4,199
WINN	48,228,988	9,722,787	247,607	71,691	4,105
TOTAL SEVERANCE	1,265,872,072	206,196,710	3,711,473	1,855,256	453,487

# ESTIMATED STUMPAGE VALUE OF SEVERED TIMBER - 1995

## LANDOWNER INCOME FROM SALES OF TIMBER

PARISH	PINE SAWTIMBER	HARDWOOD SAWTIMBER	PINE PULPWOOD	HARDWOOD PULPWOOD	CHIP N SAW	TOTAL STUMPAGE VALUE
ACADIA	\$3,030,968	\$399,466	\$284,067	\$72,300	\$0	\$3,786,801
ALLEN	\$14,324,857	\$1,686,727	\$2,392,441	\$441,372	\$456,367	\$19,301,764
ASCENSION	\$59,245	\$333,515	\$4,126	\$223,848	\$0	\$620,734
ASSUMPTION	\$0	\$2,272	\$0	\$5,029	\$0	\$7,301
AVOUELLES	\$1,507,446	\$494,226	\$66,257	\$171,886	\$2,797	\$2,242,612
BEAUREGARD	\$29,558,175	\$355,634	\$4,446,589	\$437,614	\$751,235	\$35,549,247
BIENVILLE	\$25,573,711	\$1,444,626	\$4,718,463	\$915,337	\$641,615	\$33,293,752
BOSSIER	\$22,175,157	\$745,725	\$2,050,089	\$1,361,394	\$45,018	\$26,377,383
CADDO	\$15,044,685	\$326,066	\$1,568,461	\$509,373	\$88,976	\$17,537,561
CALCASIEU	\$8,296,749	\$484,102	\$1,353,026	\$199,548	\$240,469	\$10,573,894
CALDWELL	\$8,901,296	\$487,270	\$2,125,398	\$307,885	\$6,510	\$11,828,359
CAMERON	\$0	\$0	\$0	\$92	\$0	\$92
CATAHOULA	\$3,078,050	\$335,570	\$1,625,605	\$209,755	\$12,763	\$5,261,743
CLAIBORNE	\$25,933,852	\$887,390	\$3,186,480	\$826,397	\$75,009	\$30,909,128
CONCORDIA	\$0	\$1,444,833	\$0	\$296,926	\$0	\$1,741,759
DESOTO	\$19,067,638	\$819,338	\$4,063,504	\$842,701	\$145,966	\$24,939,147
EAST BATON ROUGE	\$1,334,550	\$800,118	\$184,740	\$190,061	\$340,876	\$2,850,345
EAST CARROLL	\$0	\$360,677	\$0	\$103,729	\$0	\$464,406
EAST FELICIANA	\$5,363,739	\$673,573	\$732,762	\$211,527	\$788,313	\$7,769,914
EVANGELINE	\$7,470,654	\$843,973	\$944,493	\$642,833	\$188,042	\$10,089,995
FRANKLIN	\$666,825	\$355,190	\$26,882	\$8,887	\$0	\$1,057,784
GRANT	\$11,344,452	\$213,455	\$1,852,225	\$302,241	\$143,155	\$13,855,528
IBERIA	\$0	\$0	\$0	\$11,637	\$0	\$11,637
IBERVILLE	\$0	\$1,351,730	\$0	\$322,386	\$0	\$1,674,116
JACKSON	\$17,002,856	\$763,391	\$3,360,744	\$729,129	\$377,720	\$22,233,840
JEFFERSON	\$0	\$5,049	\$0	\$8,359	\$0	\$13,408
JEFF DAVIS	\$1,986,144	\$365,096	\$77,129	\$53,413	\$11,551	\$2,493,333
LAFAYETTE	\$0	\$0	\$0	\$203	\$0	\$203
LAFAYETTE	\$0	\$50,301	\$0	\$0	\$0	\$50,301
LAFOURCHE	\$0	\$50,301	\$0	\$0	\$0	\$50,301
LASALLE	\$12,463,853	\$335,763	\$2,801,955	\$503,316	\$252,654	\$16,357,541
LINCOLN	\$11,747,741	\$470,478	\$1,904,327	\$529,018	\$270,750	\$14,922,314
LIVINGSTON	\$6,454,734	\$749,308	\$4,376,809	\$245,740	\$3,900,207	\$15,726,798
MADISON	\$0	\$630,068	\$0	\$243,680	\$0	\$873,748
MOREHOUSE	\$12,144,005	\$198,148	\$721,328	\$439,253	\$92,572	\$13,595,306
NATCHITOCHE	\$15,957,286	\$1,170,873	\$3,657,544	\$655,450	\$479,203	\$21,920,356
ORLEANS	\$0	\$3,953	\$0	\$1,160	\$0	\$5,113
OUACHITA	\$14,270,977	\$823,503	\$1,786,516	\$804,187	\$393,594	\$18,078,777
PLAQUEMINES	\$0	\$0	\$0	\$0	\$0	\$0
POINT COUPEE	\$0	\$2,450,149	\$0	\$199,274	\$0	\$2,649,423
RAPIDES	\$24,508,808	\$1,070,798	\$4,696,989	\$670,924	\$2,921,650	\$33,869,169
RED RIVER	\$4,942,320	\$227,743	\$910,295	\$194,656	\$53,374	\$6,328,388
RICHLAND	\$47,120	\$194,731	\$547	\$45,310	\$590	\$288,298
SABINE	\$15,485,672	\$440,206	\$5,392,080	\$416,719	\$194,934	\$21,929,611
ST. BERNARD	\$0	\$0	\$0	\$0	\$0	\$0
ST. CHARLES	\$0	\$13,066	\$0	\$11,300	\$0	\$24,366
ST. HELENA	\$8,267,178	\$416,731	\$2,200,086	\$317,488	\$2,100,515	\$13,301,998
ST. JAMES	\$0	\$105,940	\$0	\$118,684	\$0	\$224,624
ST. JOHN	\$0	\$207,685	\$0	\$45,013	\$0	\$252,698
ST. LANDRY	\$53,154	\$1,936,301	\$2,049	\$328,400	\$683	\$2,320,587
ST. MARTIN	\$0	\$263,220	\$0	\$73,127	\$0	\$336,347
ST. MARY	\$0	\$871	\$0	\$166	\$0	\$1,037
ST. TAMMANY	\$10,163,988	\$333,836	\$3,329,431	\$183,039	\$6,395,336	\$20,405,630
TANGIPAHOA	\$11,942,735	\$698,851	\$2,190,395	\$365,514	\$2,152,021	\$17,349,516
TENSAS	\$0	\$1,568,261	\$0	\$218,196	\$0	\$1,786,457
TERREBONNE	\$0	\$2,821	\$0	\$872	\$0	\$3,693
UNION	\$22,925,516	\$1,223,338	\$5,060,787	\$791,350	\$282,430	\$30,283,421
VERMILION	\$0	\$17,375	\$0	\$6,176	\$0	\$23,551
VERNON	\$23,623,745	\$548,226	\$5,623,258	\$528,503	\$3,386,775	\$33,710,507
WASHINGTON	\$4,799,058	\$646,094	\$2,148,434	\$262,461	\$2,899,231	\$10,755,278
WEBSTER	\$16,733,457	\$869,918	\$2,341,322	\$589,970	\$99,326	\$20,633,993
WEST BATON ROUGE	\$0	\$555,953	\$0	\$24,377	\$0	\$580,330
WEST CARROLL	\$0	\$97,927	\$0	\$46,980	\$0	\$144,907
WEST FELICIANA	\$1,755,111	\$1,359,973	\$137,491	\$282,911	\$284,806	\$3,820,292
WINN	\$17,428,027	\$1,763,325	\$6,029,233	\$745,582	\$278,423	\$26,244,590
<b>TOTAL SEVERANCE</b>	<b>\$457,435,534</b>	<b>\$37,424,746</b>	<b>\$90,374,357</b>	<b>\$19,294,658</b>	<b>\$30,755,456</b>	<b>\$635,284,751</b>

# 1996

## LOUISIANA

### TIMBER AND PULPWOOD PRODUCTION

Published by

Louisiana Department of Agriculture & Forestry  
Office of Forestry

March 1997

BOB ODOM, COMMISSIONER  
PAUL D. FREY, STATE FORESTER

**This report consists of total forest products severed and tax receipts by parish (county) and species plus estimated stumpage values. Calculations were based on annual compilations by the Louisiana Department of Revenue and Taxation.**

#### Summary

	SAWTIMBER (Bd. Ft.)	CORDWOOD PRODUCTS (Cords)	TAX (\$)
1996. . .	1,377,253,085	5,835,314	16,687,679
1995. . .	1,472,068,782	6,020,216	15,520,305
1994. . .	1,514,155,748	6,089,186	13,857,716
1993. . .	1,659,973,455	5,365,078	12,280,915
1992. . .	1,464,098,392	5,186,676	10,654,247
1991. . .	1,380,453,588	5,251,296	9,472,228

All facilities, programs, and services of the Louisiana Department of Agriculture and Forestry are available to all persons.  
Discrimination is prohibited and should be reported to the Commissioner of Agriculture and Forestry.

This public document was published at a total cost of \$128.55. One thousand (1000) copies of this public document were published in this first printing at a cost of \$128.55. Total cost of all printings, including reprints is \$128.55. This document published for the Louisiana Department of Agriculture & Forestry, Office of Forestry, P O Box 1628, Baton Rouge, LA 70821-1628, under the authority of R.S. 56:1492 for the purpose of disseminating forestry information. This material was printed in accordance with the standards for printing by state agencies established pursuant to R.S. 43:31 3/97

## TIMBER SEVERED & TAX RECEIPTS - 1995

PARISH	SAWTIMBER (BOARD FEET DOYLE SCALE)	PINE & HARDWOOD PULPWOOD (STANDARD CORDS)	CHIP-N-SAW (STANDARD CORDS)	TOTAL TAX *
ACADIA	14,153,061	5,534	112	\$82,862
ALLEN	33,822,029	139,025	2,700	\$415,353
ASCENSION	933,450	30,011	0	\$29,721
ASSUMPTION	0	1,282	0	\$1,564
AVOUELLES	13,391,930	32,302	7	\$107,634
BEAUREGARD	105,002,045	222,147	22,954	\$1,065,358
BIENVILLE	73,437,792	247,010	5,144	\$833,353
BOSSIER	57,849,475	137,539	941	\$583,497
CADDO	43,985,935	152,015	2,732	\$500,819
CALCASIEU	19,645,628	48,765	4,039	\$210,469
CALDWELL	32,653,569	175,030	1,980	\$447,989
CAMERON	316,638	35	0	\$2,283
CATAHOULA	9,788,759	49,295	14	\$117,420
CLAIBORNE	51,841,471	138,041	679	\$548,510
CONCORDIA	5,802,089	30,530	0	\$48,483
DESOTO	69,982,786	286,471	5,439	\$846,060
EAST BATON ROUGE	10,063,461	35,216	846	\$91,770
EAST CARROLL	2,709,100	28,574	0	\$29,924
EAST FELICIANA	17,384,597	67,097	37,432	\$254,808
EVANGELINE	24,270,583	68,977	1,694	\$250,976
FRANKLIN	2,164,460	8,870	0	\$16,312
GRANT	27,370,459	113,014	521	\$340,166
IBERIA	201,223	22	0	\$907
IBERVILLE	10,772,212	47,945	0	\$77,101
JACKSON	52,902,664	210,181	1,975	\$644,052
JEFFERSON	470,662	484	0	\$3,333
JEFF DAVIS	3,026,826	3,689	121	\$27,198
LAFAYETTE	39,776	98	0	\$366
LAFOURCHE	10,000	2,202	0	\$1,420
LASALLE	36,226,582	166,127	1,203	\$455,731
LINCOLN	28,589,214	112,411	359	\$329,181
LIVINGSTON	19,427,119	173,209	43,683	\$421,814
MADISON	5,157,595	18,533	0	\$33,725
MOREHOUSE	31,612,189	66,243	0	\$310,925
NATCHITOCHE	49,852,309	188,872	4,015	\$595,622
ORLEANS	0	0	0	\$0
OUACHITA	32,580,194	142,391	1,569	\$379,078
PLAQUEMINES	0	9	0	\$12
POINT COUPEE	8,649,979	19,346	0	\$51,497
RAPIDES	88,780,015	265,921	7,652	\$985,749
RED RIVER	13,047,937	73,374	671	\$181,157
RICHLAND	1,266,484	8,960	0	\$11,363
SABINE	30,841,578	295,888	11,920	\$594,312
ST. BERNARD	18,138	26	0	\$99
ST. CHARLES	11,736	211	0	\$184
ST. HELENA	24,442,366	136,398	38,299	\$414,050
ST. JAMES	266,316	6,567	0	\$7,544
ST. JOHN	219,632	1,340	0	\$1,756
ST. LANDRY	6,926,891	11,650	22	\$38,995
ST. MARTIN	796,621	2,724	0	\$5,141
ST. MARY	305,981	2,323	0	\$2,798
ST. TAMMANY	19,588,757	108,592	59,815	\$388,087
TANGIPAHOA	31,473,860	126,684	36,668	\$437,284
TENSAS	8,857,821	19,496	0	\$51,388
TERREBONNE	58,898	1,270	0	\$1,053
UNION	57,873,167	312,318	1,508	\$786,134
VERMILION	401,422	1,306	0	\$2,996
VERNON	76,243,513	345,015	25,442	\$1,026,526
WASHINGTON	14,572,330	116,831	47,915	\$323,276
WEBSTER	36,091,888	103,168	381	\$381,926
WEST BATON ROUGE	1,696,521	1,195	0	\$8,300
WEST CARROLL	1,066,682	3,449	0	\$9,549
WEST FELICIANA	9,505,787	47,572	101	\$90,028
WINN	56,810,883	298,409	5,532	\$780,691
<b>TOTAL SEVERANCE</b>	<b>1,377,253,085</b>	<b>5,459,229</b>	<b>376,085</b>	<b>\$16,687,679</b>

\*TAXES COLLECTED BASED ON STUMPAGE VALUES SET BY THE LOUISIANA FORESTRY COMMISSION AND THE LOUISIANA TAX COMMISSION.

# TIMBER SEVERED BY SPECIES AND PARISH - 1996

(SAWTIMBER - BOARD FEET, DOYLE SCALE: PULPWOOD AND CHIP-N-SAW - STANDARD CORDS)

PARISH	SAWTIMBER		PULPWOOD		CHIP-N-SAW
	PINE	HARDWOOD	PINE	HARDWOOD	PINE
ACADIA	4,343,435	9,809,626	2,775	2,759	112
ALLEN	30,620,069	3,201,960	106,489	32,536	2,700
ASCENSION	73,629	859,821	11,946	18,065	0
ASSUMPTION	0	0	0	1,282	0
AVOUELLES	6,702,466	6,689,464	6,786	25,516	7
BEAUREGARD	89,326,903	15,675,142	164,453	57,694	22,954
BIENVILLE	66,055,534	7,382,258	174,795	72,215	5,144
BOSSIER	54,224,036	3,625,439	74,642	62,897	941
CADDO	41,805,930	2,180,005	93,039	58,976	2,732
CALCASIEU	16,963,385	2,682,243	40,179	8,586	4,039
CALDWELL	28,586,926	4,066,643	147,653	27,377	1,980
CAMERON	0	316,638	0	35	0
CATAHOULA	6,646,023	3,142,736	39,348	9,947	14
CLAIBORNE	48,707,516	3,133,955	91,519	46,522	679
CONCORDIA	0	5,802,089	0	30,530	0
DESOTO	64,474,518	5,508,268	188,457	98,014	5,439
EAST BATON ROUGE	4,739,799	5,323,662	11,109	24,107	846
EAST CARROLL	0	2,709,100	0	28,574	0
EAST FELICIANA	12,222,369	5,162,228	38,846	28,251	37,432
EVANGELINE	19,946,226	4,324,357	41,172	27,805	1,694
FRANKLIN	270,140	1,894,320	628	8,242	0
GRANT	26,020,893	1,349,566	89,048	23,966	521
IBERIA	0	201,223	0	22	0
IBERVILLE	0	10,772,212	0	47,945	0
JACKSON	48,490,991	4,411,673	148,684	61,497	1,975
JEFFERSON	0	470,662	0	484	0
JEFF DAVIS	2,642,685	384,141	2,650	1,039	121
LAFAYETTE	0	39,776	0	98	0
LAFOURCHE	0	10,000	0	2,202	0
LASALLE	34,005,001	2,221,581	113,036	53,091	1,203
LINCOLN	25,770,756	2,818,458	63,814	48,597	359
LIVINGSTON	16,988,500	2,438,619	150,078	23,131	43,683
MADISON	0	5,157,595	0	18,533	0
MOREHOUSE	30,680,063	932,126	27,084	39,159	0
NATCHITOCHE	45,961,826	3,890,483	139,132	49,740	4,015
ORLEANS	0	0	0	0	0
OUACHITA	28,088,375	4,491,819	69,672	72,719	1,569
PLAQUEMINES	0	0	0	9	0
POINT COUPEE	0	8,649,979	0	19,346	0
RAPIDES	78,716,303	10,063,712	204,286	61,635	7,652
RED RIVER	11,836,806	1,211,131	57,214	16,160	671
RICHLAND	48,760	1,217,724	108	8,852	0
SABINE	28,832,433	2,009,145	255,165	40,723	11,920
ST. BERNARD	0	18,138	0	26	0
ST. CHARLES	0	11,736	0	211	0
ST. HELENA	22,354,054	2,088,312	116,172	20,226	38,299
ST. JAMES	0	266,316	0	6,567	0
ST. JOHN	0	219,632	0	1,340	0
ST. LANDRY	455,776	6,471,115	160	11,490	22
ST. MARTIN	0	796,621	0	2,724	0
ST. MARY	0	305,981	0	2,323	0
ST. TAMMANY	18,377,328	1,211,429	98,590	10,002	59,815
TANGIPAHOA	27,203,619	4,270,241	91,898	34,786	36,668
TENSAS	0	8,857,821	0	19,496	0
TERREBONNE	0	58,898	0	1,270	0
UNION	53,484,070	4,389,097	236,132	76,186	1,508
VERMILION	0	401,422	0	1,306	0
VERNON	72,816,428	3,427,085	277,463	67,552	25,442
WASHINGTON	11,318,466	3,253,864	100,923	15,908	47,915
WEBSTER	33,021,494	3,070,394	63,486	39,682	381
WEST BATON ROUGE	0	1,696,521	0	1,195	0
WEST CARROLL	0	1,066,682	0	3,449	0
WEST FELICIANA	3,880,359	5,625,428	9,653	37,919	101
WINN	49,110,324	7,700,559	245,215	53,194	5,532
<b>TOTAL SEVERANCE</b>	<b>1,165,814,214</b>	<b>211,438,871</b>	<b>3,793,499</b>	<b>1,665,730</b>	<b>376,085</b>



# ESTIMATED STUMPAGE VALUE OF SEVERED TIMBER - 1996

## LANDOWNER INCOME FROM SALES OF TIMBER

PARISH	PINE SAWTIMBER	HARDWOOD SAWTIMBER	PINE PULPWOOD	HARDWOOD PULPWOOD	CHIP N SAW	TOTAL STUMPAGE VALUE
ACADIA	\$1,511,515	\$1,849,899	\$66,461	\$41,523	\$9,946	\$3,479,344
ALLEN	\$10,655,784	\$603,826	\$2,550,412	\$489,667	\$239,760	\$14,539,449
ASCENSION	\$25,623	\$162,145	\$286,107	\$271,878	\$0	\$745,753
ASSUMPTION	\$0	\$0	\$0	\$19,294	\$0	\$19,294
AVOYELLES	\$2,332,468	\$1,261,499	\$162,525	\$384,016	\$622	\$4,141,120
BEAUREGARD	\$31,085,762	\$2,956,018	\$3,938,649	\$868,295	\$2,038,315	\$40,887,039
BIENVILLE	\$22,987,326	\$1,392,146	\$4,186,340	\$1,086,836	\$456,787	\$30,109,435
BOSSIER	\$18,869,965	\$683,685	\$1,787,676	\$946,600	\$83,561	\$22,371,487
CADDO	\$14,548,464	\$411,106	\$2,228,284	\$887,589	\$242,602	\$18,318,044
CALCASIEU	\$5,903,258	\$505,817	\$962,287	\$129,219	\$358,663	\$7,859,244
CALDWELL	\$9,948,250	\$766,888	\$3,536,289	\$412,024	\$175,824	\$14,839,275
CAMERON	\$0	\$59,712	\$0	\$527	\$0	\$60,239
CATAHOULA	\$2,312,816	\$592,657	\$942,385	\$149,702	\$1,243	\$3,998,803
CLAIBORNE	\$16,960,216	\$691,001	\$2,191,880	\$700,156	\$60,295	\$20,493,548
CONCORDIA	\$0	\$1,094,158	\$0	\$459,477	\$0	\$1,553,635
DESOTO	\$22,437,132	\$1,038,749	\$4,513,545	\$1,475,111	\$482,983	\$29,947,520
EAST BATON ROUGE	\$1,649,450	\$1,003,936	\$266,061	\$362,810	\$75,125	\$3,357,382
EAST CARROLL	\$0	\$510,882	\$0	\$430,039	\$0	\$940,921
EAST FELICIANA	\$4,253,384	\$973,493	\$930,362	\$425,178	\$3,323,962	\$9,906,379
EVANGELINE	\$6,941,287	\$815,487	\$986,069	\$418,465	\$160,427	\$9,311,735
FRANKLIN	\$94,009	\$357,231	\$15,041	\$124,042	\$0	\$580,323
GRANT	\$9,055,271	\$254,501	\$2,132,700	\$360,688	\$46,265	\$11,849,425
IBERIA	\$0	\$37,947	\$0	\$331	\$0	\$38,278
IBERVILLE	\$0	\$2,031,424	\$0	\$721,572	\$0	\$2,752,996
JACKSON	\$16,874,865	\$831,963	\$3,560,982	\$925,530	\$175,380	\$22,368,710
JEFFERSON	\$0	\$88,757	\$0	\$7,284	\$0	\$96,041
JEFF DAVIS	\$919,654	\$72,441	\$63,468	\$15,637	\$10,745	\$1,081,945
LAFAYETTE	\$0	\$7,501	\$0	\$1,475	\$0	\$8,976
LAFOURCHE	\$0	\$1,886	\$0	\$33,140	\$0	\$35,026
LASALLE	\$11,833,740	\$418,946	\$2,707,212	\$799,020	\$106,826	\$15,865,744
LINCOLN	\$8,968,223	\$531,505	\$1,528,345	\$731,385	\$31,879	\$11,791,337
LIVINGSTON	\$5,911,998	\$459,875	\$3,594,368	\$348,122	\$3,879,050	\$14,193,413
MADISON	\$0	\$972,619	\$0	\$278,922	\$0	\$1,251,541
MOREHOUSE	\$10,676,662	\$175,780	\$648,662	\$589,343	\$0	\$12,090,447
NATCHITOCHES	\$15,994,715	\$733,667	\$3,332,211	\$748,587	\$356,532	\$21,165,712
ORLEANS	\$0	\$0	\$0	\$0	\$0	\$0
OUACHITA	\$9,774,755	\$847,067	\$1,668,644	\$1,094,421	\$139,327	\$13,524,214
PLAQUEMINES	\$0	\$0	\$0	\$135	\$0	\$135
POINT COUPEE	\$0	\$1,631,213	\$0	\$291,157	\$0	\$1,922,370
RAPIDES	\$27,393,273	\$1,897,815	\$4,892,650	\$927,607	\$679,498	\$36,790,843
RED RIVER	\$4,119,208	\$228,395	\$1,370,275	\$243,208	\$59,585	\$6,020,671
RICHLAND	\$16,968	\$229,638	\$2,587	\$133,223	\$0	\$382,416
SABINE	\$10,033,687	\$378,885	\$6,111,202	\$612,881	\$1,058,496	\$18,195,151
ST. BERNARD	\$0	\$2,420	\$0	\$391	\$0	\$3,811
ST. CHARLES	\$0	\$2,213	\$0	\$3,176	\$0	\$5,389
ST. HELENA	\$7,779,211	\$393,814	\$2,782,319	\$304,401	\$3,400,951	\$14,660,696
ST. JAMES	\$0	\$50,222	\$0	\$98,833	\$0	\$149,055
ST. JOHN	\$0	\$41,418	\$0	\$20,167	\$0	\$61,585
ST. LANDRY	\$158,610	\$1,220,323	\$3,832	\$172,925	\$1,954	\$1,557,644
ST. MARTIN	\$0	\$150,227	\$0	\$40,996	\$0	\$191,223
ST. MARY	\$0	\$57,702	\$0	\$34,961	\$0	\$92,663
ST. TAMMANY	\$6,395,310	\$228,451	\$2,361,231	\$150,530	\$5,311,572	\$14,447,094
TANGIPAHOA	\$9,466,859	\$805,282	\$2,200,957	\$523,529	\$3,256,118	\$16,252,745
TENSAS	\$0	\$1,670,408	\$0	\$293,415	\$0	\$1,963,823
TERREBONNE	\$0	\$11,107	\$0	\$19,114	\$0	\$30,221
UNION	\$18,612,456	\$827,696	\$5,655,361	\$1,146,599	\$133,910	\$26,376,022
VERMILION	\$0	\$75,700	\$0	\$19,655	\$0	\$95,355
VERNON	\$25,340,117	\$646,280	\$6,645,239	\$1,016,658	\$2,259,250	\$35,907,544
WASHINGTON	\$3,938,826	\$613,614	\$2,417,106	\$239,415	\$4,254,852	\$11,463,813
WEBSTER	\$11,491,480	\$579,015	\$1,520,490	\$597,214	\$33,833	\$14,222,032
WEST BATON ROUGE	\$0	\$319,930	\$0	\$17,985	\$0	\$337,915
WEST CARROLL	\$0	\$201,155	\$0	\$51,907	\$0	\$253,062
WEST FELICIANA	\$1,350,365	\$1,060,843	\$231,189	\$570,681	\$8,969	\$3,222,047
WINN	\$17,090,393	\$1,452,171	\$5,872,899	\$800,570	\$491,242	\$25,707,275
<b>TOTAL SEVERANCE</b>	<b>\$405,703,345</b>	<b>\$39,873,140</b>	<b>\$90,864,302</b>	<b>\$25,069,238</b>	<b>\$33,396,349</b>	<b>\$594,896,374</b>

# 1997 LOUISIANA TIMBER AND PULPWOOD PRODUCTION

Published by

Louisiana Department of Agriculture & Forestry  
Office of Forestry

March 1998

BOB ODOM, COMMISSIONER  
PAUL D. FREY, STATE FORESTER

This report consists of total forest products severed and tax receipts by parish (county) and species plus estimated stumpage values. Calculations were based on annual compilations by the Louisiana Department of Revenue and Taxation.

## Summary

	SAWTIMBER (Bd. Ft.)	CORDWOOD PRODUCTS (Cords)	TAX (\$)
1997...	1,424,758,729	5,620,495	16,816,263
1996...	1,377,253,085	5,835,314	16,687,679
1995...	1,472,068,782	6,020,216	15,520,305
1994...	1,514,155,748	6,089,186	13,857,716
1993...	1,659,973,455	5,365,078	12,280,915
1992...	1,464,098,392	5,186,676	10,654,247

All facilities, programs, and services of the Louisiana Department of Agriculture and Forestry are available to all persons. Discrimination is prohibited and should be reported to the Commissioner of Agriculture and Forestry.

This public document was published at a total cost of \$98.22. Six hundred fifty (650) copies of this public document were published in this first printing at a cost of \$98.22. Total cost of all printing, including reprints is \$98.22. This document published for the Louisiana Department of Agriculture & Forestry, Office of Forestry, P.O. Box 1628, Baton Rouge LA 70821-1628, under authority of R.S. 56:1492 for the purpose of disseminating agricultural information. This material was printed in accordance with the standards for printing by state agencies established pursuant to R.S. 43:31.

3/98

LA Department of Agriculture & Forestry  
Office of Forestry  
P O Box 1628  
Baton Rouge, LA 70821-1628

**TIMBER SEVERED & TAX RECEIPTS - 1997**

PARISH	SAWTIMBER (BOARD FEET DOYLE SCALE)	PINE & HARDWOOD PULPWOOD (STANDARD CORDS)	CHIP-N-SAW (STANDARD CORDS)	TOTAL TAX *
ACADIA	6,779,034	8,573	0	\$63,198
ALLEN	50,670,910	226,417	3,860	\$648,474
ASCENSION	2,153,266	9,533	0	\$17,957
ASSUMPTION	10,698	718	0	\$607
AVOUELLES	8,912,716	23,080	0	\$62,430
BEAUREGARD	92,947,035	243,324	11,785	\$1,011,927
BIENVILLE	65,905,646	227,276	2,638	\$738,181
BOSSIER	60,200,604	206,976	839	\$650,309
CADDO	34,641,179	92,873	543	\$356,092
CALCASIEU	29,215,825	71,274	4,793	\$303,436
CALDWELL	29,447,013	109,904	6,080	\$349,035
CAMERON	2,647	0	0	\$12
CATAHOULA	6,084,831	41,339	0	\$84,288
CLAIBORNE	63,340,814	169,814	14	\$648,505
CONCORDIA	7,291,480	21,584	0	\$48,700
DESOTO	53,443,019	182,363	3,442	\$602,448
EAST BATON ROUGE	4,299,859	11,970	1,847	\$40,390
EAST CARROLL	3,105,212	29,033	0	\$37,339
EAST FELICIANA	12,495,851	50,271	30,247	\$195,977
EVANGELINE	26,699,115	66,894	2,907	\$277,371
FRANKLIN	3,203,795	4,824	0	\$24,122
GRANT	35,477,364	104,879	2,207	\$390,287
IBERIA	45,416	26	0	\$246
IBERVILLE	4,164,497	15,008	0	\$28,940
JACKSON	57,012,571	196,480	4,443	\$625,192
JEFFERSON	24,884	234	0	\$316
JEFF DAVIS	7,066,885	5,577	739	\$56,928
LAFAYETTE	229,646	896	0	\$2,385
LAFOURCHE	89,738	891	0	\$1,196
LASALLE	41,859,085	169,074	90	\$495,431
LINCOLN	42,800,010	135,855	969	\$465,952
LIVINGSTON	20,710,664	235,022	62,430	\$542,712
MADISON	3,142,392	12,867	0	\$23,659
MOREHOUSE	26,515,367	58,482	13	\$259,680
NATCHITOCHE	48,782,948	153,018	4,104	\$544,353
ORLEANS	12,478	334	0	\$308
OUACHITA	30,924,163	125,994	8,386	\$364,102
PLAQUEMINES	2,081	10	0	\$17
POINT COUPEE	7,114,697	14,624	0	\$41,368
RAPIDES	79,126,306	217,019	4,402	\$837,127
RED RIVER	13,126,796	60,772	149	\$160,752
RICHLAND	1,848,733	13,139	0	\$19,015
SABINE	50,606,130	337,202	8,852	\$778,792
ST. BERNARD	62,533	0	0	\$582
ST. CHARLES	134,672	193	0	\$719
ST. HELENA	12,174,657	102,793	32,333	\$289,627
ST. JAMES	0	10,454	0	\$9,656
ST. JOHN	0	16	0	\$12
ST. LANDRY	12,053,773	19,239	0	\$67,338
ST. MARTIN	2,698,298	9,969	0	\$18,945
ST. MARY	0	39	0	\$33
ST. TAMMANY	18,092,633	56,800	33,577	\$267,237
TANGIPAHOA	31,567,572	106,588	33,035	\$418,180
TENSAS	5,288,096	20,970	0	\$38,198
TERREBONNE	70,678	21	0	\$6,380
UNION	70,726,315	283,169	14,334	\$870,494
VERMILION	134,216	523	0	\$1,856
VERNON	97,120,856	374,652	25,148	\$1,219,707
WASHINGTON	21,761,614	149,486	69,169	\$454,436
WEBSTER	39,881,956	117,047	243	\$410,279
WEST BATON ROUGE	2,299,738	2,566	0	\$11,740
WEST CARROLL	305,698	4,555	0	\$7,611
WEST FELICIANA	6,457,097	30,167	2,923	\$68,177
WINN	72,394,927	289,243	10,021	\$855,500
<b>TOTAL SEVERANCE</b>	<b>1,424,758,729</b>	<b>5,233,933</b>	<b>386,562</b>	<b>\$16,816,263</b>

\*TAXES COLLECTED BASED ON STUMPAGE VALUES SET BY THE LOUISIANA FORESTRY COMMISSION AND THE LOUISIANA TAX COMMISSION.

# TIMBER SEVERED BY SPECIES AND PARISH - 1997

(SAWTIMBER - BOARD FEET, DOYLE SCALE: PULPWOOD AND CHIP-N-SAW - STANDARD CORDS)

PARISH	SAWTIMBER		PULPWOOD		CHIP-N-SAW
	PINE	HARDWOOD	PINE	HARDWOOD	PINE
ACADIA	5,667,113	1,111,921	3,565	5,008	0
ALLEN	47,295,045	3,375,865	190,738	35,679	3,860
ASCENSION	86,528	2,066,738	1,611	7,922	0
ASSUMPTION	0	10,698	0	718	0
AVOUELLES	1,626,954	7,285,762	3,182	19,898	0
BEAUREGARD	89,190,140	3,756,895	206,732	36,592	11,785
BIENVILLE	58,688,128	7,217,518	153,009	74,267	2,638
BOSSIER	54,356,931	5,843,673	95,519	111,457	839
CADDO	32,210,041	2,431,138	51,569	41,304	543
CALCASIEU	25,735,726	3,480,099	54,190	17,084	4,793
CALDWELL	24,302,218	5,144,795	88,082	21,822	6,080
CAMERON	0	2,647	0	0	0
CATAHOULA	3,876,455	2,208,376	30,885	10,454	0
CLAIBORNE	58,119,194	5,221,620	99,707	70,107	14
CONCORDIA	0	7,291,480	0	21,584	0
DESOTO	49,694,123	3,748,896	125,617	56,746	3,442
EAST BATON ROUGE	2,110,844	2,189,015	4,467	7,503	1,847
EAST CARROLL	0	3,105,212	0	29,033	0
EAST FELICIANA	8,483,311	4,012,540	32,392	17,879	30,247
EVANGELINE	25,012,966	1,686,149	41,576	25,318	2,907
FRANKLIN	1,894,363	1,309,432	225	4,599	0
GRANT	33,826,988	1,650,376	80,408	24,471	2,207
IBERIA	0	45,416	0	26	0
IBERVILLE	0	4,164,497	0	15,008	0
JACKSON	50,992,449	6,020,122	124,196	72,284	4,443
JEFFERSON	0	24,884	0	234	0
JEFF DAVIS	5,446,391	1,620,494	3,783	1,794	739
LAFAYETTE	0	229,646	0	896	0
LAFOURCHE	0	89,738	0	891	0
LASALLE	39,036,601	2,822,484	115,997	53,077	90
LINCOLN	38,924,290	3,875,720	78,896	56,959	969
LIVINGSTON	16,555,776	4,154,888	213,657	21,365	62,430
MADISON	0	3,142,392	0	12,867	0
MOREHOUSE	25,506,653	1,008,714	21,313	37,169	13
NATCHITOCHE	44,882,130	3,900,818	121,559	31,459	4,104
ORLEANS	0	12,478	0	334	0
OUACHITA	26,184,324	4,739,839	63,103	62,891	8,386
PLAQUEMINES	0	2,081	0	10	0
POINT COUPEE	0	7,114,697	0	14,624	0
RAPIDES	71,032,750	8,093,556	169,864	47,155	4,402
RED RIVER	11,708,204	1,418,592	39,358	21,414	149
RICHLAND	281,473	1,567,260	654	12,485	0
SABINE	47,068,346	3,537,784	284,042	53,160	8,852
ST. BERNARD	0	62,533	0	0	0
ST. CHARLES	0	134,672	0	193	0
ST. HELENA	9,510,578	2,664,079	84,160	18,633	32,333
ST. JAMES	0	0	0	10,454	0
ST. JOHN	0	0	0	16	0
ST. LANDRY	365,964	11,687,809	590	18,649	0
ST. MARTIN	0	2,698,298	0	9,969	0
ST. MARY	0	0	0	39	0
ST. TAMMANY	16,630,588	1,462,045	48,065	8,735	33,577
TANGIPAHOA	28,713,064	2,854,508	80,018	26,570	33,035
TENSAS	0	5,288,096	0	20,970	0
TERREBONNE	0	70,678	0	21	0
UNION	67,872,553	2,853,762	200,369	82,800	14,334
VERMILION	0	134,216	0	523	0
VERNON	93,942,295	3,178,561	316,130	58,522	25,148
WASHINGTON	15,628,216	6,133,398	127,976	21,510	69,169
WEBSTER	34,482,180	5,399,776	66,407	50,640	243
WEST BATON ROUGE	0	2,299,738	0	2,566	0
WEST CARROLL	0	305,698	0	4,555	0
WEST FELICIANA	2,767,303	3,689,794	8,813	21,354	2,923
WINN	61,189,008	11,205,919	197,413	91,830	10,021
<b>TOTAL SEVERANCE</b>	<b>1,230,898,204</b>	<b>193,860,525</b>	<b>3,629,837</b>	<b>1,604,096</b>	<b>386,562</b>

# ESTIMATED STUMPAGE VALUE OF SEVERED TIMBER - 1997

## LANDOWNER INCOME FROM SALES OF TIMBER

PARISH	PINE SAWTIMBER	HARDWOOD SAWTIMBER	PINE PULPWOOD	HARDWOOD PULPWOOD	CHIP N SAW	TOTAL STUMPAGE VALUE
ACADIA	\$1,972,155	\$209,686	\$85,382	\$75,370	\$0	\$2,342,593
ALLEN	\$16,458,676	\$636,621	\$4,568,175	\$536,969	\$342,768	\$22,543,209
ASCENSION	\$30,112	\$389,745	\$38,583	\$119,226	\$0	\$577,666
ASSUMPTION	\$0	\$2,017	\$0	\$10,806	\$0	\$12,823
AVOUELLES	\$566,180	\$1,373,949	\$76,209	\$299,465	\$0	\$2,315,803
BEAUREGARD	\$31,038,169	\$708,475	\$4,951,231	\$550,710	\$1,046,508	\$38,295,093
BIENVILLE	\$20,423,469	\$1,361,080	\$3,664,566	\$1,117,718	\$234,254	\$26,801,087
BOSSIER	\$18,916,212	\$1,102,000	\$2,287,680	\$1,677,428	\$74,503	\$24,057,823
CADDO	\$11,209,094	\$458,464	\$1,235,078	\$621,625	\$48,218	\$13,572,479
CALCASIEU	\$8,956,033	\$656,277	\$1,297,851	\$257,114	\$425,618	\$11,592,893
CALDWELL	\$8,457,172	\$970,205	\$2,109,564	\$328,421	\$539,904	\$12,405,266
CAMERON	\$0	\$499	\$0	\$0	\$0	\$499
CATAHOULA	\$1,349,006	\$416,456	\$739,696	\$157,333	\$0	\$2,662,491
CLAIBORNE	\$20,225,480	\$984,693	\$2,387,983	\$1,055,110	\$1,243	\$24,654,509
CONCORDIA	\$0	\$1,375,027	\$0	\$324,839	\$0	\$1,699,866
DESOTO	\$17,293,555	\$706,967	\$3,008,527	\$854,027	\$305,650	\$22,168,726
EAST BATON ROUGE	\$734,574	\$412,804	\$106,985	\$112,920	\$164,014	\$1,531,297
EAST CARROLL	\$0	\$585,581	\$0	\$436,947	\$0	\$1,022,528
EAST FELICIANA	\$2,952,192	\$756,685	\$775,788	\$269,079	\$2,685,934	\$7,439,678
EVANGELINE	\$8,704,512	\$317,974	\$995,745	\$381,036	\$258,142	\$10,657,409
FRANKLIN	\$659,238	\$246,933	\$5,389	\$69,215	\$0	\$980,775
GRANT	\$11,771,792	\$311,228	\$1,925,772	\$368,289	\$195,982	\$14,573,063
IBERIA	\$0	\$8,565	\$0	\$391	\$0	\$8,956
IBERVILLE	\$0	\$785,341	\$0	\$225,870	\$0	\$1,011,211
JACKSON	\$17,745,372	\$1,135,275	\$2,974,494	\$1,087,874	\$394,538	\$23,337,553
JEFFERSON	\$0	\$4,693	\$0	\$3,522	\$0	\$8,215
JEFF DAVIS	\$1,895,344	\$305,593	\$90,603	\$27,000	\$65,623	\$2,384,163
LAFAYETTE	\$0	\$43,307	\$0	\$13,485	\$0	\$56,792
LAFOURCHE	\$0	\$16,923	\$0	\$13,410	\$0	\$30,333
LASALLE	\$13,584,737	\$532,264	\$2,778,128	\$798,809	\$7,992	\$17,701,930
LINCOLN	\$13,545,653	\$730,883	\$1,889,559	\$857,233	\$86,047	\$17,109,375
LIVINGSTON	\$5,761,410	\$783,529	\$5,117,085	\$321,543	\$5,543,784	\$17,527,351
MADISON	\$0	\$592,592	\$0	\$193,648	\$0	\$786,240
MOREHOUSE	\$8,876,315	\$190,223	\$510,446	\$559,393	\$1,154	\$10,137,531
NATCHITOCHE	\$15,618,981	\$735,616	\$2,911,338	\$473,458	\$364,435	\$20,103,828
ORLEANS	\$0	\$2,353	\$0	\$5,027	\$0	\$7,380
OUACHITA	\$9,112,145	\$893,839	\$1,511,317	\$946,510	\$744,677	\$13,208,488
PLAQUEMINES	\$0	\$392	\$0	\$151	\$0	\$543
POINT COUPEE	\$0	\$1,341,690	\$0	\$220,091	\$0	\$1,561,781
RAPIDES	\$24,719,397	\$1,526,283	\$4,068,243	\$709,683	\$390,898	\$31,414,504
RED RIVER	\$4,074,455	\$267,518	\$942,624	\$322,281	\$13,231	\$5,620,109
RICHLAND	\$97,953	\$295,554	\$15,663	\$187,899	\$0	\$597,069
SABINE	\$16,379,784	\$667,155	\$6,802,806	\$800,058	\$786,058	\$25,435,861
ST. BERNARD	\$0	\$11,792	\$0	\$0	\$0	\$11,792
ST. CHARLES	\$0	\$25,396	\$0	\$2,905	\$0	\$28,301
ST. HELENA	\$3,309,681	\$502,392	\$2,015,632	\$280,427	\$2,871,170	\$8,979,302
ST. JAMES	\$0	\$0	\$0	\$157,333	\$0	\$157,333
ST. JOHN	\$0	\$0	\$0	\$241	\$0	\$241
ST. LANDRY	\$127,355	\$2,204,087	\$14,131	\$280,667	\$0	\$2,626,240
ST. MARTIN	\$0	\$508,845	\$0	\$150,033	\$0	\$658,878
ST. MARY	\$0	\$0	\$0	\$587	\$0	\$587
ST. TAMMANY	\$5,787,445	\$275,712	\$1,151,157	\$131,462	\$2,981,638	\$10,327,414
TANGIPAHOA	\$9,992,146	\$538,303	\$1,916,431	\$399,879	\$2,933,508	\$15,780,267
TENSAS	\$0	\$997,229	\$0	\$315,599	\$0	\$1,312,828
TERREBONNE	\$0	\$13,328	\$0	\$316	\$0	\$13,644
UNION	\$23,619,648	\$538,162	\$4,798,838	\$1,246,140	\$1,272,859	\$31,475,647
VERMILION	\$0	\$25,310	\$0	\$7,871	\$0	\$33,181
VERNON	\$32,691,919	\$599,413	\$7,571,314	\$880,756	\$2,233,142	\$43,976,544
WASHINGTON	\$5,438,619	\$1,156,636	\$3,065,025	\$323,726	\$6,142,207	\$16,126,213
WEBSTER	\$11,999,799	\$1,018,290	\$1,590,448	\$762,132	\$21,578	\$15,392,247
WEST BATON ROUGE	\$0	\$433,685	\$0	\$38,618	\$0	\$472,303
WEST CARROLL	\$0	\$57,649	\$0	\$68,553	\$0	\$126,202
WEST FELICIANA	\$963,021	\$695,821	\$211,071	\$321,378	\$259,562	\$2,450,853
WINN	\$21,293,775	\$2,113,212	\$4,728,041	\$1,382,042	\$889,865	\$30,406,935
<b>TOTAL SEVERANCE</b>	<b>\$428,352,575</b>	<b>\$36,558,216</b>	<b>\$86,934,598</b>	<b>\$24,141,648</b>	<b>\$34,326,704</b>	<b>\$610,313,741</b>

# 1998 LOUISIANA TIMBER AND PULPWOOD PRODUCTION

Published by

Louisiana Department of Agriculture & Forestry  
Office of Forestry

March 1998

BOB ODOM, COMMISSIONER  
PAUL D. FREY, STATE FORESTER

This report consists of total forest products severed and tax receipts by parish (county) and species plus estimated stumpage values. Calculations were based on annual compilations by the Louisiana Department of Revenue and Taxation.

## Summary

	SAWTIMBER (Bd. Ft.)	CORDWOOD PRODUCTS (Cords)	TAX (\$)
1998. . .	1,373,138,633	5,949,104	18,543,340
1997. . .	1,424,758,729	5,620,495	16,816,263
1996. . .	1,377,253,085	5,835,314	16,687,679
1995. . .	1,472,068,782	6,020,216	15,520,305
1994. . .	1,514,155,748	6,089,186	13,857,716
1993. . .	1,659,973,455	5,365,078	12,280,915

All facilities, programs, and services of the Louisiana Department of Agriculture and Forestry are available to all persons. Discrimination is prohibited and should be reported to the Commissioner of Agriculture and Forestry.

This public document was published at a total cost of \$00.00. Seven hundred (700) copies of this public document were published in this first printing at a cost of \$00.00. Total cost of all printing, including reprints is \$00.00. This document published for the Louisiana Department of Agriculture & Forestry, Office of Forestry, P.O. Box 1628, Baton Rouge, LA 70821-1628, under authority of R.S. 56:1492 for the purpose of disseminating agricultural information. This material was printed in accordance with the standards for printing by state agencies established pursuant to R.S. 43:31. 3/99

LA Department of Agriculture & Forestry  
Office of Forestry  
P O Box 1628  
Baton Rouge, LA 70821-1628

## TIMBER SEVERED & TAX RECEIPTS - 1998

PARISH	SAWTIMBER (BOARD FEET DOYLE SCALE)	PINE & HARDWOOD PULPWOOD (STANDARD CORDS)	CHIP-N-SAW (STANDARD CORDS)	TOTAL TAX *
ACADIA	8,090,525	25,108	91	\$94,102
ALLEN	40,642,234	183,871	837	\$545,608
ASCENSION	5,113,222	54,842	9	\$102,911
ASSUMPTION	6,443	3,386	0	\$2,878
AVOUELLES	9,449,640	33,324	497	\$80,041
BEAUREGARD	92,221,896	242,484	8,461	\$1,108,942
BIENVILLE	66,025,573	288,512	5,719	\$898,717
BOSSIER	52,967,213	178,899	898	\$629,249
CADDO	32,364,247	86,593	3,323	\$370,776
CALCASIEU	34,593,825	89,678	5,653	\$412,539
CALDWELL	26,391,302	138,537	14,268	\$397,771
CAMERON	12,775	10	0	\$67
CATAHOULA	12,939,696	48,536	178	\$161,376
CLAIBORNE	50,944,714	124,613	93	\$556,888
CONCORDIA	3,993,978	14,653	0	\$33,093
DESOTO	72,785,328	231,955	1,573	\$889,986
EAST BATON ROUGE	8,599,757	34,865	13,031	\$112,323
EAST CARROLL	3,456,096	16,744	0	\$32,084
EAST FELICIANA	14,367,369	54,678	32,336	\$233,579
EVANGELINE	36,422,120	91,156	1,702	\$400,604
FRANKLIN	3,425,853	8,784	0	\$34,333
GRANT	25,678,230	95,513	1,444	\$333,870
IBERIA	21,260	0	0	\$161
IBERVILLE	4,892,926	47,369	0	\$61,047
JACKSON	53,788,350	205,335	10,681	\$699,898
JEFFERSON	226,616	96	0	\$1,170
JEFF DAVIS	3,685,723	6,352	425	\$37,402
LAFAYETTE	182,729	1,036	0	\$1,816
LAFOURCHE	16,198	139	0	\$207
LASALLE	53,495,681	202,596	1,612	\$684,753
LINCOLN	30,265,266	117,183	267	\$378,203
LIVINGSTON	24,654,638	109,191	218,834	\$767,147
MADISON	5,509,219	9,898	0	\$34,532
MOREHOUSE	39,077,426	76,347	0	\$404,085
NATCHITOCHE	37,795,040	163,329	4,731	\$514,027
ORLEANS	12,133	65	0	\$125
OUACHITA	23,882,909	111,598	12,112	\$339,073
PLAQUEMINES	15,246	7	0	\$93
POINT COUPEE	9,913,008	27,070	0	\$69,002
RAPIDES	59,927,256	165,225	3,536	\$703,665
RED RIVER	22,940,411	85,812	250	\$296,824
RICHLAND	2,941,255	13,993	0	\$26,992
SABINE	61,948,792	327,537	11,781	\$945,528
ST. BERNARD	2,028	43	0	\$43
ST. CHARLES	57,666	215	0	\$440
ST. HELENA	16,024,804	81,820	29,723	\$282,251
ST. JAMES	200,908	545	0	\$1,372
ST. JOHN	29,395	79	0	\$249
ST. LANDRY	9,218,874	16,679	0	\$59,866
ST. MARTIN	3,950,805	9,629	0	\$26,294
ST. MARY	25,331	19	0	\$183
ST. TAMMANY	14,667,185	53,771	38,893	\$263,846
TANGIPAHOA	22,957,188	76,387	31,318	\$334,080
TENSAS	5,772,397	40,542	0	\$59,383
TERREBONNE	26,001	21	0	\$288
UNION	59,149,658	319,914	16,744	\$898,669
VERMILION	38,456	74	0	\$501
VERNON	72,374,363	364,464	18,732	\$1,103,296
WASHINGTON	18,329,606	144,814	121,725	\$566,656
WEBSTER	43,038,479	105,538	571	\$472,670
WEST BATON ROUGE	1,623,835	10,004	0	\$15,370
WEST CARROLL	1,505,865	4,689	0	\$16,306
WEST FELICIANA	7,419,445	39,575	5,020	\$100,553
WINN	61,042,226	332,323	13,972	\$943,537
<b>TOTAL SEVERANCE</b>	<b>1,373,138,633</b>	<b>5,318,064</b>	<b>631,040</b>	<b>\$18,543,340</b>

\*TAXES COLLECTED BASED ON STUMPAGE VALUES SET BY THE LOUISIANA FORESTRY COMMISSION AND THE LOUISIANA TAX COMMISSION.

# TIMBER SEVERED BY SPECIES AND PARISH - 1998

(SAWTIMBER - BOARD FEET, DOYLE SCALE: PULPWOOD AND CHIP-N-SAW - STANDARD CORDS)

PARISH	SAWTIMBER		PULPWOOD		CHIP-N-SAW
	PINE	HARDWOOD	PINE	HARDWOOD	PINE
ACADIA	6,852,750	1,237,775	16,903	8,205	91
ALLEN	34,242,576	6,399,658	136,416	47,455	837
ASCENSION	3,735,383	1,377,839	42,141	12,701	9
ASSUMPTION	0	6,443	0	3,386	0
AVOUELLES	1,355,220	8,094,420	6,114	27,210	497
BEAUREGARD	83,637,600	8,584,296	214,580	27,904	8,461
BIENVILLE	58,451,644	7,573,929	228,534	59,978	5,719
BOSSIER	47,937,336	5,029,877	84,866	94,033	898
CADDO	29,154,979	3,209,268	44,173	42,420	3,323
CALCASIEU	31,562,533	3,031,292	78,570	11,108	5,653
CALDWELL	20,316,691	6,074,611	106,719	31,818	14,268
CAMERON	0	12,775	0	10	0
CATAHOULA	10,952,611	1,987,085	35,963	12,573	178
CLAIBORNE	44,990,473	5,954,241	72,959	51,654	93
CONCORDIA	0	3,993,978	0	14,653	0
DESOTO	68,135,341	4,649,987	170,673	61,282	1,573
EAST BATON ROUGE	3,676,039	4,923,718	6,103	28,762	13,031
EAST CARROLL	0	3,456,096	0	16,744	0
EAST FELICIANA	10,474,475	3,892,894	32,166	22,512	32,336
EVANGELINE	30,808,494	5,613,626	57,868	33,288	1,702
FRANKLIN	2,413,505	1,012,348	2,922	5,862	0
GRANT	24,151,038	1,527,192	75,015	20,498	1,444
IBERIA	0	21,260	0	0	0
IBERVILLE	0	4,892,926	0	47,369	0
JACKSON	47,667,810	6,120,540	142,002	63,333	10,681
JEFFERSON	0	226,616	0	96	0
JEFF DAVIS	2,855,704	830,019	5,261	1,091	425
LAFAYETTE	0	182,729	0	1,036	0
LAFOURCHE	0	16,198	0	139	0
LASALLE	47,333,338	6,162,343	159,886	42,710	1,612
LINCOLN	26,707,391	3,557,875	68,755	48,428	267
LIVINGSTON	20,580,823	4,073,815	78,989	30,202	218,834
MADISON	0	5,509,219	0	9,898	0
MOREHOUSE	34,821,749	4,255,677	38,396	37,951	0
NATCHITOCHE	32,641,186	5,153,854	135,038	28,291	4,731
ORLEANS	0	12,133	0	65	0
OUACHITA	19,622,368	4,260,541	70,732	40,866	12,112
PLAQUEMINES	0	15,246	0	7	0
POINT COUPEE	0	9,913,008	0	27,070	0
RAPIDES	53,680,843	6,246,413	135,073	30,152	3,536
RED RIVER	21,791,079	1,149,332	65,777	20,035	250
RICHLAND	284,875	2,656,380	1,875	12,118	0
SABINE	56,348,605	5,600,187	287,280	40,257	11,781
ST. BERNARD	0	2,028	0	43	0
ST. CHARLES	0	57,666	0	215	0
ST. HELENA	12,805,108	3,219,696	62,732	19,088	29,723
ST. JAMES	0	200,908	0	545	0
ST. JOHN	0	29,395	0	79	0
ST. LANDRY	725,909	8,492,965	601	16,078	0
ST. MARTIN	0	3,950,805	0	9,629	0
ST. MARY	0	25,331	0	19	0
ST. TAMMANY	12,728,281	1,938,904	46,596	7,175	38,893
TANGIPAHOA	18,991,056	3,966,132	53,450	22,937	31,318
TENSAS	0	5,772,397	0	40,542	0
TERREBONNE	0	26,001	0	21	0
UNION	54,111,514	5,038,144	235,505	84,409	16,744
VERMILION	0	38,456	0	74	0
VERNON	68,496,654	3,877,709	326,116	38,348	18,732
WASHINGTON	14,619,266	3,710,340	117,752	27,062	121,725
WEBSTER	37,968,656	5,069,823	63,712	41,826	571
WEST BATON ROUGE	0	1,623,835	0	10,004	0
WEST CARROLL	0	1,505,865	0	4,689	0
WEST FELICIANA	4,360,169	3,059,276	14,912	24,663	5,020
WINN	51,239,699	9,802,527	246,062	86,261	13,972
<b>TOTAL SEVERANCE</b>	<b>1,153,230,771</b>	<b>219,907,862</b>	<b>3,769,187</b>	<b>1,548,877</b>	<b>631,040</b>



# ESTIMATED STUMPAGE VALUE OF SEVERED TIMBER - 1998

## LANDOWNER INCOME FROM SALES OF TIMBER

PARISH	PINE SAWTIMBER	HARDWOOD SAWTIMBER	PINE PULPWOOD	HARDWOOD PULPWOOD	CHIP N SAW	TOTAL STUMPAGE VALUE
ACADIA	\$2,886,789	\$304,579	\$483,426	\$162,787	\$9,539	\$3,847,120
ALLEN	\$14,425,028	\$1,574,764	\$3,901,498	\$941,507	\$87,734	\$20,930,531
ASCENSION	\$1,573,567	\$339,045	\$1,205,233	\$251,988	\$943	\$3,370,776
ASSUMPTION	\$0	\$1,585	\$0	\$67,178	\$0	\$68,763
AVOUELLES	\$570,900	\$1,991,794	\$174,860	\$539,846	\$52,096	\$3,329,496
BEAUREGARD	\$35,233,175	\$2,112,338	\$6,136,988	\$553,615	\$886,882	\$44,922,998
BIENVILLE	\$24,623,340	\$1,863,717	\$6,536,072	\$1,189,964	\$599,466	\$34,812,559
BOSSIER	\$20,194,082	\$1,237,702	\$2,427,168	\$1,865,615	\$94,128	\$25,818,695
CADDO	\$12,281,826	\$789,705	\$1,263,348	\$841,613	\$348,317	\$15,524,809
CALCASIEU	\$13,296,033	\$745,910	\$2,247,102	\$220,383	\$592,547	\$17,101,975
CALDWELL	\$8,558,609	\$1,494,780	\$3,052,163	\$631,269	\$1,495,572	\$15,232,393
CAMERON	\$0	\$3,144	\$0	\$198	\$0	\$3,342
CATAHOULA	\$4,613,897	\$488,962	\$1,028,542	\$249,448	\$18,658	\$6,399,507
CLAIBORNE	\$18,952,687	\$1,465,160	\$2,086,627	\$1,024,815	\$9,748	\$23,539,037
CONCORDIA	\$0	\$982,798	\$0	\$290,716	\$0	\$1,273,514
DESOTO	\$28,702,694	\$1,144,222	\$4,881,248	\$1,215,835	\$164,882	\$36,108,881
EAST BATON ROUGE	\$1,548,568	\$1,211,579	\$174,546	\$570,638	\$1,365,909	\$4,871,240
EAST CARROLL	\$0	\$850,442	\$0	\$332,201	\$0	\$1,182,643
EAST FELICIANA	\$4,412,477	\$957,924	\$919,948	\$446,638	\$3,389,460	\$10,126,447
EVANGELINE	\$12,978,386	\$1,381,345	\$1,655,025	\$660,434	\$178,404	\$16,853,594
FRANKLIN	\$1,016,713	\$249,108	\$83,569	\$116,302	\$0	\$1,465,692
GRANT	\$10,173,866	\$375,796	\$2,145,429	\$406,680	\$151,360	\$13,253,131
IBERIA	\$0	\$5,231	\$0	\$0	\$0	\$5,231
IBERVILLE	\$0	\$1,204,002	\$0	\$939,801	\$0	\$2,143,803
JACKSON	\$20,080,542	\$1,506,081	\$4,061,257	\$1,256,527	\$1,119,582	\$28,023,989
JEFFERSON	\$0	\$55,763	\$0	\$1,905	\$0	\$57,668
JEFF DAVIS	\$1,202,994	\$204,243	\$150,465	\$21,645	\$44,549	\$1,623,896
LAFAYETTE	\$0	\$44,964	\$0	\$20,554	\$0	\$65,518
LAFOURCHE	\$0	\$3,986	\$0	\$2,758	\$0	\$6,744
LASALLE	\$19,939,642	\$1,516,368	\$4,572,740	\$847,366	\$168,970	\$27,045,086
LIVINGSTON	\$11,250,756	\$875,486	\$1,966,393	\$960,812	\$27,987	\$15,081,434
LIVINGSTON	\$8,669,877	\$1,002,444	\$2,259,085	\$599,208	\$22,938,180	\$35,468,794
MADISON	\$0	\$1,355,654	\$0	\$196,376	\$0	\$1,552,030
MOREHOUSE	\$14,669,010	\$1,047,194	\$1,098,126	\$752,948	\$0	\$17,567,278
NATCHITOCHE	\$13,750,426	\$1,268,209	\$3,862,087	\$561,293	\$495,903	\$19,937,918
ORLEANS	\$0	\$2,986	\$0	\$1,290	\$0	\$4,276
OUACHITA	\$8,266,119	\$1,048,391	\$2,022,935	\$810,781	\$1,269,580	\$13,417,806
PLAQUEMINES	\$0	\$3,752	\$0	\$139	\$0	\$3,891
POINT COUPEE	\$0	\$2,439,294	\$0	\$537,069	\$0	\$2,976,363
RAPIDES	\$22,613,592	\$1,537,055	\$3,863,088	\$598,216	\$370,644	\$28,982,595
RED RIVER	\$9,179,710	\$282,816	\$1,881,222	\$397,494	\$26,205	\$11,767,447
RICHLAND	\$120,006	\$653,655	\$53,625	\$240,421	\$0	\$1,067,707
SABINE	\$23,737,413	\$1,378,038	\$8,216,208	\$798,699	\$1,234,884	\$35,365,242
ST. BERNARD	\$0	\$499	\$0	\$853	\$0	\$1,352
ST. CHARLES	\$0	\$14,190	\$0	\$4,266	\$0	\$18,456
ST. HELENA	\$5,394,280	\$792,271	\$1,794,135	\$378,706	\$3,115,565	\$11,474,957
ST. JAMES	\$0	\$49,437	\$0	\$10,813	\$0	\$60,250
ST. JOHN	\$0	\$7,233	\$0	\$1,567	\$0	\$8,800
ST. LANDRY	\$305,796	\$2,089,864	\$17,189	\$318,988	\$0	\$2,731,837
ST. MARTIN	\$0	\$972,175	\$0	\$191,039	\$0	\$1,163,214
ST. MARY	\$0	\$6,233	\$0	\$377	\$0	\$6,610
ST. TAMMANY	\$5,361,916	\$477,106	\$1,332,646	\$142,352	\$4,076,764	\$11,390,784
TANGIPAHOA	\$8,000,172	\$975,946	\$1,528,670	\$455,070	\$3,282,753	\$14,242,611
TENSAS	\$0	\$1,420,414	\$0	\$804,353	\$0	\$2,224,767
TERREBONNE	\$0	\$6,398	\$0	\$417	\$0	\$6,815
UNION	\$22,795,016	\$1,239,736	\$6,735,443	\$1,674,675	\$1,755,106	\$34,199,976
VERMILION	\$0	\$9,463	\$0	\$1,468	\$0	\$10,931
VERNON	\$28,854,900	\$954,188	\$9,326,918	\$760,824	\$1,963,488	\$41,860,318
WASHINGTON	\$6,158,512	\$913,003	\$3,367,707	\$536,910	\$12,759,215	\$23,735,347
WEBSTER	\$15,994,676	\$1,247,531	\$1,822,163	\$829,828	\$59,852	\$19,954,050
WEST BATON ROUGE	\$0	\$399,577	\$0	\$198,479	\$0	\$598,056
WEST CARROLL	\$0	\$370,548	\$0	\$93,030	\$0	\$463,578
WEST FELICIANA	\$1,836,765	\$752,796	\$426,483	\$489,314	\$526,196	\$4,031,554
WINN	\$21,585,236	\$2,412,108	\$7,037,373	\$1,711,418	\$1,464,545	\$34,210,680
<b>TOTAL SEVERANCE</b>	<b>\$485,809,993</b>	<b>\$54,112,727</b>	<b>\$107,798,750</b>	<b>\$30,729,719</b>	<b>\$66,145,613</b>	<b>\$744,596,802</b>



# 1999 LOUISIANA TIMBER AND PULPWOOD PRODUCTION

Published by

**LOUISIANA DEPARTMENT OF AGRICULTURE & FORESTRY**

**BOB ODOM, COMMISSIONER**

March 2000

**OFFICE OF FORESTRY**

Paul D. Frey, State Forester

This report consists of total forest products severed and tax receipts by parish (county) and species plus estimated stumpage values. Calculations were based on annual compilations by the Louisiana Department of Revenue and Taxation.

## Summary

	SAWTIMBER (Bd. Ft.)	CORDWOOD PRODUCTS (Cords)	TAX (\$)
1999...	1,339,545,685	6,250,955	20,888,923
1998...	1,373,138,633	5,949,104	18,543,340
1997...	1,424,758,729	5,620,495	16,816,263
1996...	1,377,253,085	5,835,314	16,687,679
1995...	1,472,068,782	6,020,216	15,520,305
1994...	1,514,155,748	6,089,186	13,857,716

All facilities, programs, and services of the Louisiana Department of Agriculture and Forestry are available to all persons. Discrimination is prohibited and should be reported to the Commissioner of Agriculture and Forestry.

This public document was published at a total cost of \$29.86. Seven hundred (700) copies of this public document were published in this first printing at a cost of \$29.86. Total cost of all printing, including reprints is \$29.86. This document published for the Louisiana Department of Agriculture & Forestry, Office of Forestry, P.O. Box 1628, Baton Rouge, LA 70821-1628, under authority of R.S. 56:1492 for the purpose of disseminating agricultural information. This material was printed in accordance with the standards for printing by state agencies established pursuant to R.S. 43:31.

4/00

NON-PROFIT  
PERMIT NO. 965  
U.S. POSTAGE  
PAID  
BATON ROUGE, LA

LOUISIANA DEPARTMENT OF  
AGRICULTURE & FORESTRY  
Office of Forestry  
Post Office Box 1628  
5825 Florida Blvd.  
Baton Rouge, LA 70806

# TIMBER SEVERED BY SPECIES AND PARISH

(SAWTIMBER - BOARD FEET, DOYLE SCALE: PULPWOOD AND CHIP-N-SAW - STANDARD CORDS)

PARISH	SAWTIMBER		PULPWOOD		CHIP-N-SAW
	PINE	HARDWOOD	PINE	HARDWOOD	PINE
ACADIA	6,297,669	1,511,294	12,378	5,124	911
ALLEN	71,172,680	6,227,938	183,804	69,180	4,305
ASCENSION	5,063,979	1,034,608	49,777	9,710	11
ASSUMPTION	0	1,638,069	0	1,009	0
AVOUELLES	935,110	2,985,455	5,424	11,349	0
BEAUREGARD	88,537,333	3,186,786	201,671	30,219	11,467
BIENVILLE	61,305,441	6,185,864	163,366	73,901	3,113
BOSSIER	63,308,648	3,980,267	84,751	110,072	834
CADDO	31,450,376	843,154	41,882	54,238	923
CALCASIEU	34,716,656	2,821,239	67,407	11,708	1,562
CALDWELL	19,386,579	5,897,740	170,816	42,345	40,362
CAMERON	0	552,407	0	485	0
CATAHOULA	9,655,411	1,440,752	38,016	7,544	1,371
CLAIBORNE	48,473,099	4,388,899	94,632	56,289	336
CONCORDIA	0	7,028,643	0	23,839	0
DESOTO	61,447,250	4,073,096	130,762	88,762	3,045
EAST BATON ROUGE	1,279,825	4,766,120	2,960	21,419	10,823
EAST CARROLL	0	932,184	0	14,012	0
EAST FELICIANA	11,055,854	2,966,292	48,172	24,931	39,382
EVANGELINE	33,075,151	5,381,106	47,530	38,452	2,061
FRANKLIN	1,181,015	2,623,531	2,545	13,841	43
GRANT	23,531,789	1,747,725	56,374	18,835	16,630
IBERIA	0	20,840	0	19	0
IBERVILLE	0	11,284,143	0	64,006	0
JACKSON	33,954,564	2,807,959	133,812	54,508	16,174
JEFFERSON	0	187,359	0	114	0
JEFF DAVIS	4,598,064	509,375	6,696	3,527	481
LAFAYETTE	0	166,362	0	243	0
LAFOURCHE	0	9,801	0	140	0
LASALLE	46,785,348	3,109,200	182,855	47,589	33,281
LINCOLN	26,624,494	3,422,945	81,179	54,257	1,740
LIVINGSTON	21,304,840	4,689,572	90,739	38,664	172,894
MADISON	0	7,629,323	0	13,247	0
MOREHOUSE	12,902,959	2,744,141	21,195	42,757	59
NATCHITOCHE	55,544,203	5,075,701	196,018	51,285	7,545
ORLEANS	0	18,573	0	77	0
OUACHITA	19,358,030	4,333,694	87,481	50,551	41,507
PLAQUEMINES	0	247,084	0	189	0
POINT COUPEE	0	7,347,623	0	24,835	0
RAPIDES	48,050,298	4,619,281	127,201	42,044	4,961
RED RIVER	6,530,703	621,811	24,570	12,995	300
RICHLAND	491,024	1,820,285	739	16,439	20
SABINE	51,186,563	2,726,901	267,105	41,434	12,047
ST. BERNARD	0	432,081	0	65	0
ST. CHARLES	0	366,179	0	16	0
ST. HELENA	8,673,410	1,980,998	56,181	20,184	62,781
ST. JAMES	0	40,981	0	446	0
ST. JOHN	0	0	0	0	0
ST. LANDRY	1,449,621	6,915,271	1,747	13,823	0
ST. MARTIN	0	1,821,538	0	5,038	0
ST. MARY	0	5,967	0	87	0
ST. TAMMANY	19,132,893	1,792,359	88,162	5,088	66,710
TANGIPAHOA	21,852,750	2,887,652	61,759	24,091	68,560
TENSAS	0	8,318,404	0	25,775	0
TERREBONNE	0	55,976	0	2,169	0
UNION	50,925,295	4,734,036	199,583	78,537	25,640
VERMILION	0	375,207	0	999	0
VERNON	65,291,980	3,133,956	301,235	43,896	21,028
WASHINGTON	7,501,129	4,447,242	101,031	20,694	112,059
WEBSTER	37,562,360	3,654,674	57,232	52,559	1,138
WEST BATON ROUGE	0	2,274,833	0	7,092	0
WEST CARROLL	0	409,327	0	5,173	0
WEST FELICIANA	3,773,433	3,521,642	8,938	16,825	9,739
WINN	33,091,390	8,313,004	233,441	68,648	46,557
<b>TOTAL</b>	<b>1,148,459,216</b>	<b>191,086,469</b>	<b>3,731,166</b>	<b>1,677,389</b>	<b>842,400</b>

## TIMBER SEVERED & TAX RECEIPTS

PARISH	SAWTIMBER (BOARD FEET DOYLE SCALE)	PINE & HARDWOOD PULPWOOD (STANDARD CORDS)	CHIP-N-SAW (STANDARD CORDS)	TOTAL TAX *
ACADIA	7,808,963	17,502	911	\$92,857
ALLEN	77,400,618	252,984	4,305	\$1,047,689
ASCENSION	6,098,587	59,487	11	\$134,266
ASSUMPTION	1,638,069	1,009	0	\$14,413
AVOUELLES	3,920,565	16,773	0	\$44,347
BEAUREGARD	91,724,119	231,890	11,467	\$1,198,937
BIENVILLE	67,491,305	237,267	3,113	\$924,440
BOSSIER	67,288,915	194,823	834	\$852,528
CADDO	32,293,530	96,120	923	\$417,127
CALCASIEU	37,537,895	79,115	1,562	\$447,441
CALDWELL	25,284,319	213,161	40,362	\$595,163
CAMERON	552,407	485	0	\$3,331
CATAHOULA	11,096,163	45,560	1,371	\$163,970
CLAIBORNE	52,861,998	150,921	336	\$673,104
CONCORDIA	7,028,643	23,839	0	\$69,440
DESOTO	65,520,346	219,524	3,045	\$884,705
EAST BATON ROUGE	6,045,945	24,379	10,823	\$88,983
EAST CARROLL	932,184	14,012	0	\$20,142
EAST FELICIANA	14,022,146	73,103	39,382	\$306,612
EVANGELINE	38,456,257	85,982	2,061	\$452,649
FRANKLIN	3,804,546	16,386	43	\$43,086
GRANT	25,279,514	75,209	16,630	\$369,923
IBERIA	20,840	19	0	\$216
IBERVILLE	11,284,143	64,006	0	\$127,423
JACKSON	36,762,523	188,320	16,174	\$618,521
JEFFERSON	187,359	114	0	\$1,220
JEFF DAVIS	5,107,439	10,223	481	\$60,439
LAFAYETTE	166,362	243	0	\$1,844
LAFOURCHE	9,801	140	0	\$193
LASALLE	49,894,548	230,444	33,281	\$845,802
LINCOLN	30,047,439	135,436	1,740	\$443,018
LIVINGSTON	25,994,412	129,403	172,894	\$800,935
MADISON	7,629,323	13,247	0	\$56,450
MOREHOUSE	15,647,100	63,952	59	\$209,780
NATCHITOCHE	60,619,904	247,303	7,545	\$900,534
ORLEANS	18,573	77	0	\$187
OUACHITA	23,691,724	138,032	41,507	\$478,723
PLAQUEMINES	247,084	189	0	\$1,547
POINT COUPEE	7,347,623	24,835	0	\$71,791
RAPIDES	52,669,579	169,245	4,961	\$713,724
RED RIVER	7,152,514	37,565	300	\$113,845
RICHLAND	2,311,309	17,178	20	\$32,188
SABINE	53,913,464	308,539	12,047	\$947,303
ST. BERNARD	432,081	65	0	\$3,276
ST. CHARLES	366,179	16	0	\$2,033
ST. HELENA	10,654,408	76,365	62,781	\$340,157
ST. JAMES	40,981	446	0	\$671
ST. JOHN	0	0	0	\$0
ST. LANDRY	8,364,892	15,570	0	\$68,067
ST. MARTIN	1,821,538	5,038	0	\$17,187
ST. MARY	5,967	87	0	\$189
ST. TAMMANY	20,925,252	93,250	66,710	\$478,100
TANGIPAHOA	24,740,402	85,850	68,560	\$494,888
TENSAS	8,318,404	25,775	0	\$70,872
TERREBONNE	55,976	2,169	0	\$2,786
UNION	55,659,331	278,120	25,640	\$937,908
VERMILION	375,207	999	0	\$4,310
VERNON	68,425,936	345,131	21,028	\$1,155,989
WASHINGTON	11,948,371	121,725	112,059	\$526,407
WEBSTER	41,217,034	109,791	1,138	\$510,768
WEST BATON ROUGE	2,274,833	7,092	0	\$19,665
WEST CARROLL	409,327	5,173	0	\$9,029
WEST FELICIANA	7,295,075	25,763	9,739	\$108,087
WINN	41,404,394	302,089	46,557	\$867,698
<b>TOTAL SEVERANCE</b>	<b>1,339,545,685</b>	<b>5,408,555</b>	<b>842,400</b>	<b>\$20,888,923</b>

\*TAXES COLLECTED BASED ON STUMPAGE VALUES SET BY THE LOUISIANA FORESTRY COMMISSION AND THE LOUISIANA TAX COMMISSION. SEVENTY-FIVE PERCENT OF THE ABOVE TAX IS RETURNED TO THE PARISH AND 25% GOES TO THE STATE'S GENERAL FUND.

# ESTIMATED STUMPAGE VALUE OF SEVERED TIMBER

## LANDOWNER INCOME FROM SALES OF TIMBER

PARISH	PINE SAWTIMBER	HARDWOOD SAWTIMBER	PINE PULPWOOD	HARDWOOD PULPWOOD	CHIP N SAW	TOTAL STUMPAGE VALUE
ACADIA	\$2,361,374	\$368,589	\$337,919	\$75,374	\$82,783	\$3,226,039
ALLEN	\$26,686,908	\$1,518,932	\$5,017,849	\$1,017,638	\$391,195	\$34,632,522
ASCENSION	\$1,898,790	\$252,331	\$1,358,912	\$142,834	\$1,000	\$3,653,867
ASSUMPTION	\$0	\$399,509	\$0	\$14,842	\$0	\$414,351
AVOUELLES	\$350,629	\$728,123	\$148,075	\$166,944	\$0	\$1,393,771
BEAUREGARD	\$33,197,958	\$777,225	\$5,505,618	\$444,521	\$1,042,006	\$40,967,328
BIENVILLE	\$22,987,088	\$1,508,670	\$4,459,892	\$1,087,084	\$282,878	\$30,325,612
BOSSIER	\$23,738,211	\$970,747	\$2,313,702	\$1,619,159	\$75,786	\$28,717,605
CADDO	\$11,792,633	\$205,637	\$1,143,379	\$797,841	\$83,873	\$14,023,363
CALCASIEU	\$13,017,357	\$688,072	\$1,840,211	\$172,225	\$141,939	\$15,859,804
CALDWELL	\$7,269,192	\$1,438,400	\$4,663,277	\$622,895	\$3,667,695	\$17,661,459
CAMERON	\$0	\$134,727	\$0	\$7,134	\$0	\$141,861
CATAHOULA	\$3,620,393	\$351,385	\$1,037,837	\$110,972	\$124,583	\$5,245,170
CLAIBORNE	\$18,175,473	\$1,070,409	\$2,583,454	\$828,011	\$30,532	\$22,687,879
CONCORDIA	\$0	\$1,714,216	\$0	\$350,672	\$0	\$2,064,888
DESOTO	\$23,040,261	\$993,387	\$3,569,803	\$1,305,689	\$276,699	\$29,185,839
EAST BATON ROUGE	\$479,883	\$1,162,409	\$80,808	\$315,073	\$983,486	\$3,021,659
EAST CARROLL	\$0	\$227,350	\$0	\$206,117	\$0	\$433,467
EAST FELICIANA	\$4,145,503	\$723,449	\$1,315,096	\$366,735	\$3,578,642	\$10,129,425
EVANGELINE	\$12,401,859	\$1,312,398	\$1,297,569	\$565,629	\$187,283	\$15,764,738
FRANKLIN	\$442,833	\$639,853	\$69,479	\$203,601	\$3,907	\$1,359,673
GRANT	\$8,823,480	\$426,253	\$1,539,010	\$277,063	\$1,511,168	\$12,576,974
IBERIA	\$0	\$5,083	\$0	\$279	\$0	\$5,362
IBERVILLE	\$0	\$2,752,090	\$0	\$941,528	\$0	\$3,693,618
JACKSON	\$12,731,603	\$684,833	\$3,653,068	\$801,813	\$1,469,731	\$19,341,048
JEFFERSON	\$0	\$45,695	\$0	\$1,677	\$0	\$47,372
JEFF DAVIS	\$1,724,090	\$124,231	\$182,801	\$51,882	\$43,708	\$2,126,712
LAFAYETTE	\$0	\$40,574	\$0	\$3,575	\$0	\$44,149
LAFOURCHE	\$0	\$2,390	\$0	\$2,059	\$0	\$4,449
LASALLE	\$17,542,634	\$758,303	\$4,991,942	\$700,034	\$3,024,244	\$27,017,157
LINCOLN	\$9,983,120	\$834,822	\$2,216,187	\$798,120	\$158,114	\$13,990,363
LIVINGSTON	\$7,988,463	\$1,143,740	\$2,477,175	\$568,747	\$15,710,878	\$27,889,003
MADISON	\$0	\$1,860,716	\$0	\$194,863	\$0	\$2,055,579
MOREHOUSE	\$4,838,094	\$669,269	\$578,624	\$628,955	\$5,361	\$6,720,303
NATCHITOCHE	\$20,826,854	\$1,237,913	\$5,351,291	\$754,402	\$685,614	\$28,856,074
ORLEANS	\$0	\$4,530	\$0	\$1,133	\$0	\$5,663
OUACHITA	\$7,258,487	\$1,056,945	\$2,388,231	\$743,605	\$3,771,741	\$15,219,009
PLAQUEMINES	\$0	\$60,261	\$0	\$2,780	\$0	\$63,041
POINT COUPEE	\$0	\$1,792,012	\$0	\$365,323	\$0	\$2,157,335
RAPIDES	\$18,016,940	\$1,126,596	\$3,472,587	\$618,467	\$450,806	\$23,685,396
RED RIVER	\$2,448,752	\$151,653	\$670,761	\$191,156	\$27,261	\$3,489,583
RICHLAND	\$184,114	\$443,949	\$20,175	\$241,818	\$1,817	\$891,873
SABINE	\$19,192,914	\$665,064	\$7,291,967	\$609,494	\$1,094,711	\$28,854,150
ST. BERNARD	\$0	\$105,380	\$0	\$956	\$0	\$106,336
ST. CHARLES	\$0	\$89,307	\$0	\$235	\$0	\$89,542
ST. HELENA	\$3,252,182	\$483,146	\$1,533,741	\$296,907	\$5,704,909	\$11,270,885
ST. JAMES	\$0	\$9,995	\$0	\$6,561	\$0	\$16,556
ST. JOHN	\$0	\$0	\$0	\$0	\$0	\$0
ST. LANDRY	\$543,550	\$1,686,565	\$47,693	\$203,336	\$0	\$2,481,144
ST. MARTIN	\$0	\$444,255	\$0	\$74,109	\$0	\$518,364
ST. MARY	\$0	\$1,455	\$0	\$1,280	\$0	\$2,735
ST. TAMMANY	\$7,174,070	\$437,138	\$2,406,823	\$74,844	\$6,061,938	\$16,154,813
TANGIPAHOA	\$8,193,907	\$704,269	\$1,686,021	\$354,379	\$6,230,047	\$17,168,623
TENSAS	\$0	\$2,028,776	\$0	\$379,150	\$0	\$2,407,926
TERREBONNE	\$0	\$13,652	\$0	\$31,906	\$0	\$45,558
UNION	\$19,094,949	\$1,154,584	\$5,448,616	\$1,155,279	\$2,329,907	\$29,183,335
VERMILION	\$0	\$91,509	\$0	\$14,695	\$0	\$106,204
VERNON	\$24,481,881	\$764,341	\$8,223,716	\$645,710	\$1,910,814	\$36,026,462
WASHINGTON	\$2,812,623	\$1,084,638	\$2,758,146	\$304,409	\$10,182,801	\$17,142,617
WEBSTER	\$14,084,383	\$891,338	\$1,562,434	\$773,143	\$103,410	\$17,414,708
WEST BATON ROUGE	\$0	\$554,809	\$0	\$104,323	\$0	\$659,132
WEST CARROLL	\$0	\$99,831	\$0	\$76,095	\$0	\$175,926
WEST FELICIANA	\$1,414,886	\$858,893	\$244,007	\$247,496	\$884,983	\$3,650,265
WINN	\$12,407,948	\$2,027,459	\$6,372,939	\$1,009,812	\$4,230,635	\$26,048,793
<b>TOTAL</b>	<b>\$430,626,269</b>	<b>\$46,604,080</b>	<b>\$101,860,835</b>	<b>\$24,674,388</b>	<b>\$76,548,885</b>	<b>\$680,314,457</b>