FIGURE 1

Legend

- Greater Manchester District Boundaries
- Do Minimum Exceedances 2021

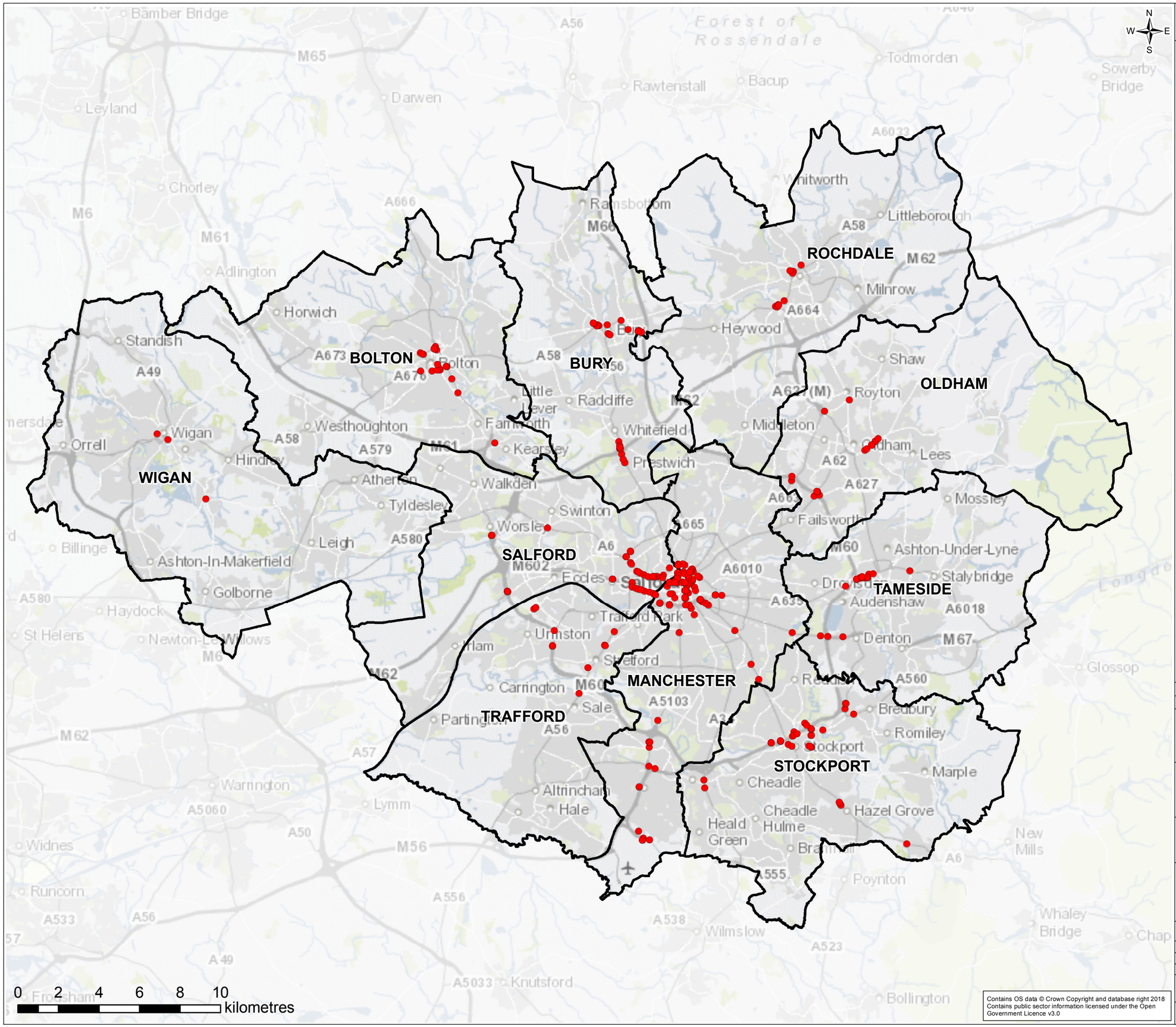

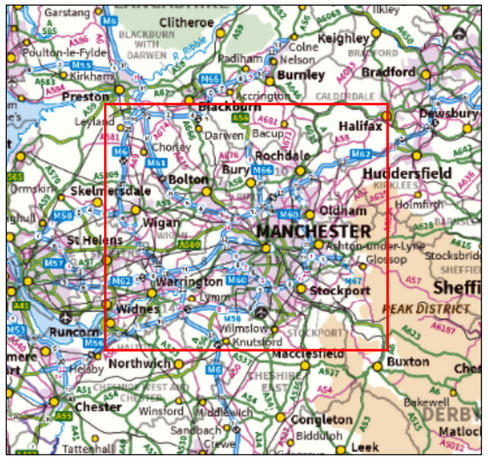

Rev.	Date	Purpose of revision	Drawn	Check'd	Rev'd	Appr'd
0	25/04/2019	Final Issue	RW	BK	EK	LH

JACOBS

5 First Street, Manchester, M15 4GU.
Tel: +44(0)161 235 6000
www.jacobs.com

Client

Transport for Greater Manchester

Project

Greater Manchester Clean Air Plan

Drawing Title

Do Minimum Exceedances - 2021

Scale @ A3	1:180,000	DO NOT SCALE
Jacobs No.	BTGMO002	

Contains OS data © Crown Copyright and database right 2018
Contains public sector information licensed under the Open Government Licence v3.0

This drawing is not to be used in whole in or part other than for the intended purpose and project as defined on this drawing. Refer to the contract for full terms and conditions.

\\Gbmnc0vs01\gis\BTGMO002_TFGM_CAZ\ArcGIS\TfGM_CAZ_DoMinExceedances_2021.mxd

FIGURE 1- Bolton

Legend

- Greater Manchester District Boundaries
- Do Minimum Exceedances 2021

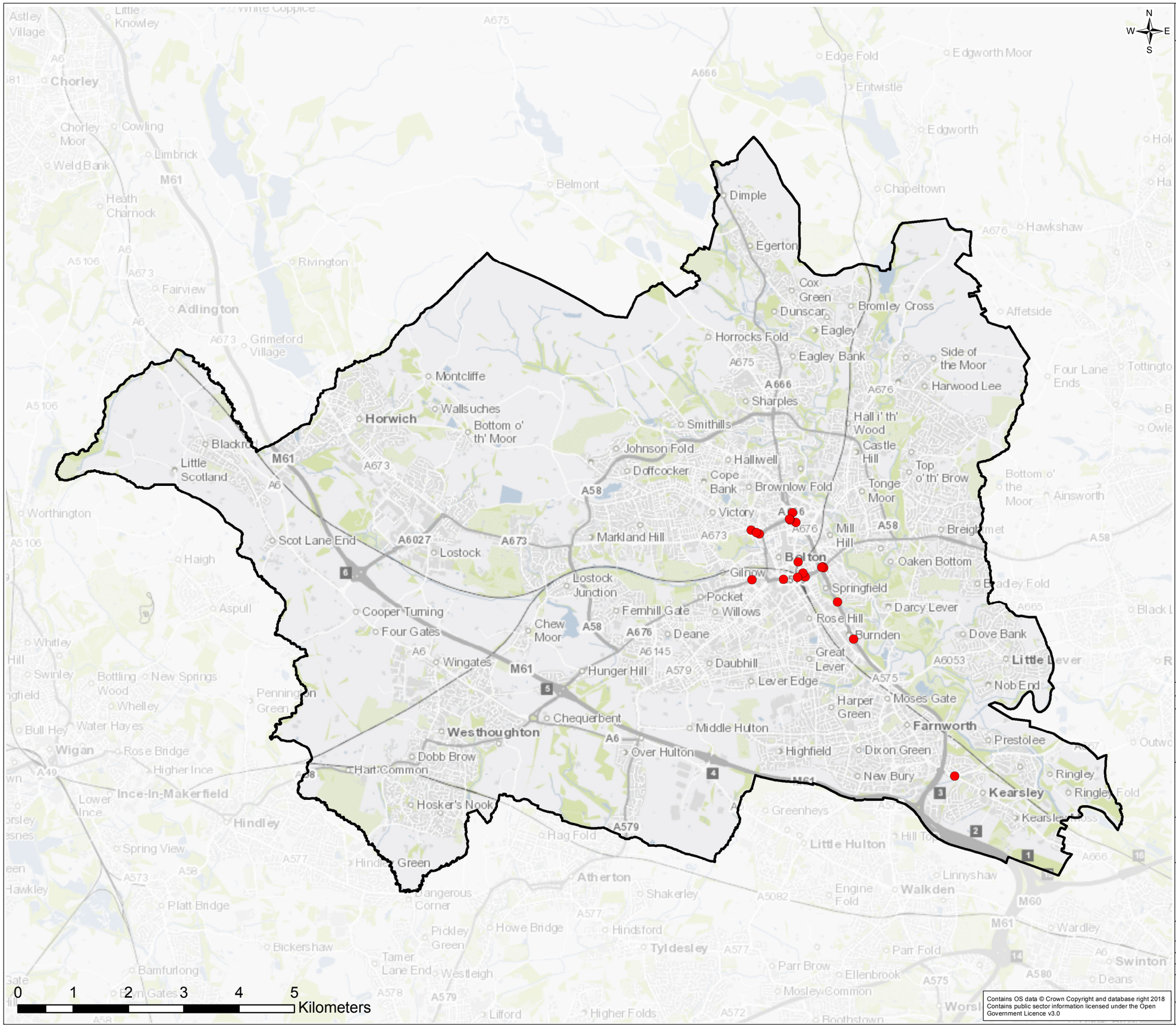

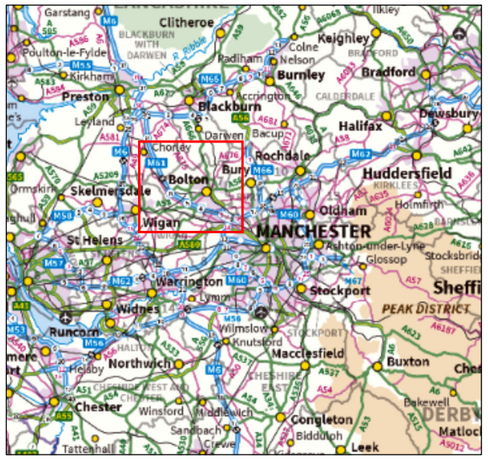

Rev.	Date	Purpose of revision	Drawn	Check'd	Rev'd	Appr'd
0	25/04/2019	Final Issue	RW	BK	EK	LH

JACOBS

5 First Street, Manchester, M15 4GU.
Tel: +44(0)161 235 6000
www.jacobs.com

Client

Transport for Greater Manchester

Project

Greater Manchester Clean Air Plan

Drawing Title

Do Minimum Exceedances – 2021
Bolton

Scale @ A3	1:66,000	DO NOT SCALE
Jacobs No.	BTGMO002	

Contains OS data © Crown Copyright and database right 2018
Contains public sector information licensed under the Open Government Licence v3.0

This drawing is not to be used in whole in or part other than for the intended purpose and project as defined on this drawing. Refer to the contract for full terms and conditions.

\\Gbmnc0vs01\gis\BTGMO002_TFGM_CAZ\ArcGIS\TfGM_CAZ_DoMinExceedances_2021_Fig1.mxd

FIGURE 1- Bury

Legend

- Greater Manchester District Boundaries
- Do Minimum Exceedances 2021

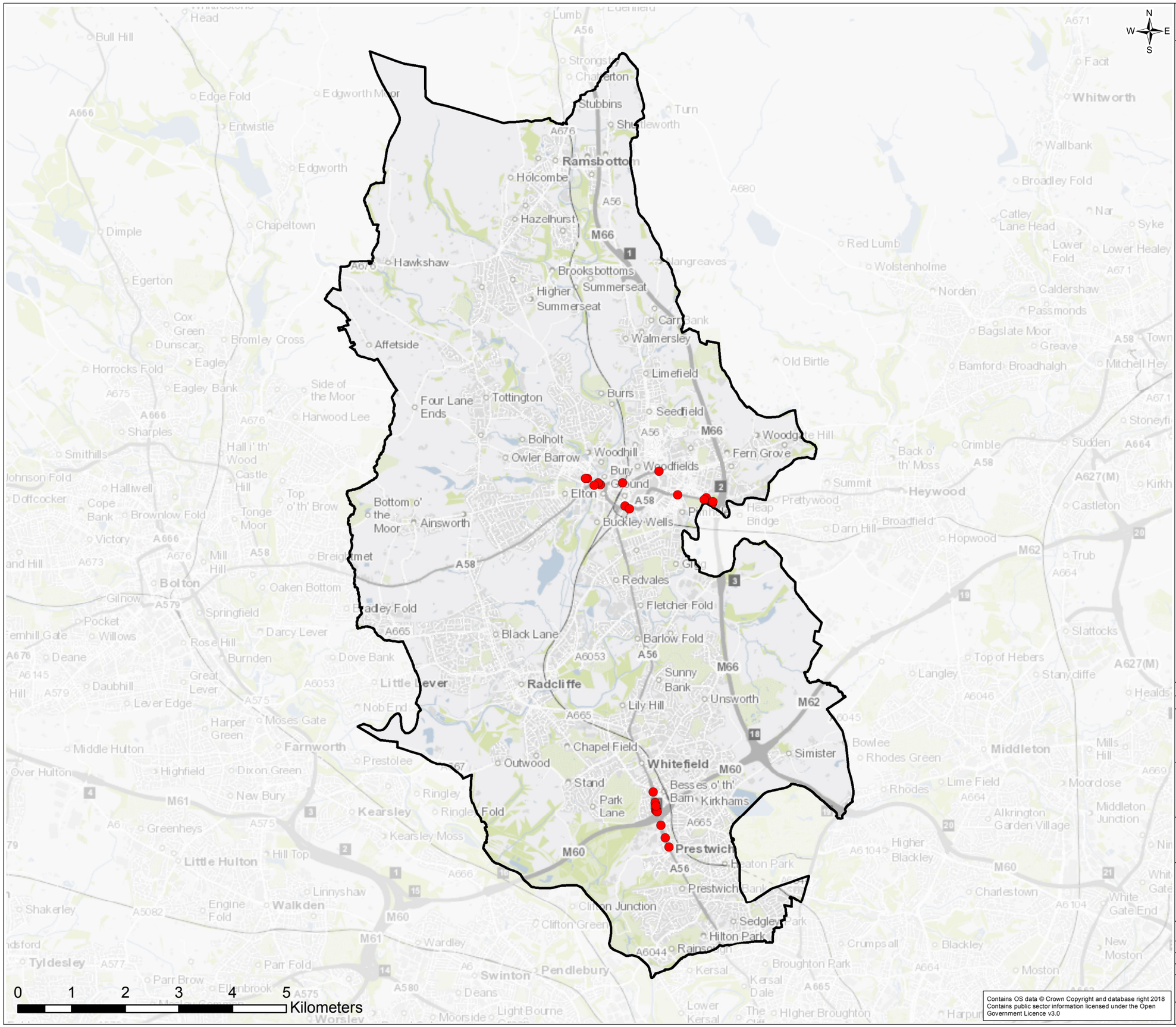

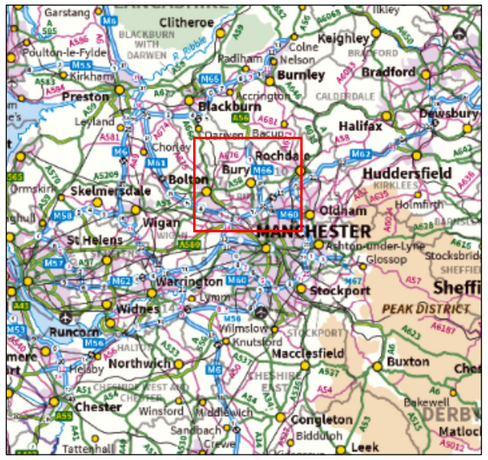

Rev.	Date	Purpose of revision	Drawn	Check'd	Rev'd	Appr'd
0	25/04/2019	Final Issue	RW	BK	EK	LH

JACOBS

5 First Street, Manchester, M15 4GU.
Tel: +44(0)161 235 6000
www.jacobs.com

Client

Transport for Greater Manchester

Project

Greater Manchester Clean Air Plan

Drawing Title

Do Minimum Exceedances – 2021
Bury

Scale @ A3	1:68,000	DO NOT SCALE
Jacobs No.	BTGMO002	

Contains OS data © Crown Copyright and database right 2018
Contains public sector information licensed under the Open Government Licence v3.0

This drawing is not to be used in whole in or part other than for the intended purpose and project as defined on this drawing. Refer to the contract for full terms and conditions.

\\Gbmnc0vs01\gis\BTGMO002_TFGM_CAZ\ArcGIS\TfGM_CAZ_DoMinExceedances_2021_Fig1.mxd

FIGURE 1- Manchester

Legend

- Greater Manchester District Boundaries
- Do Minimum Exceedances 2021

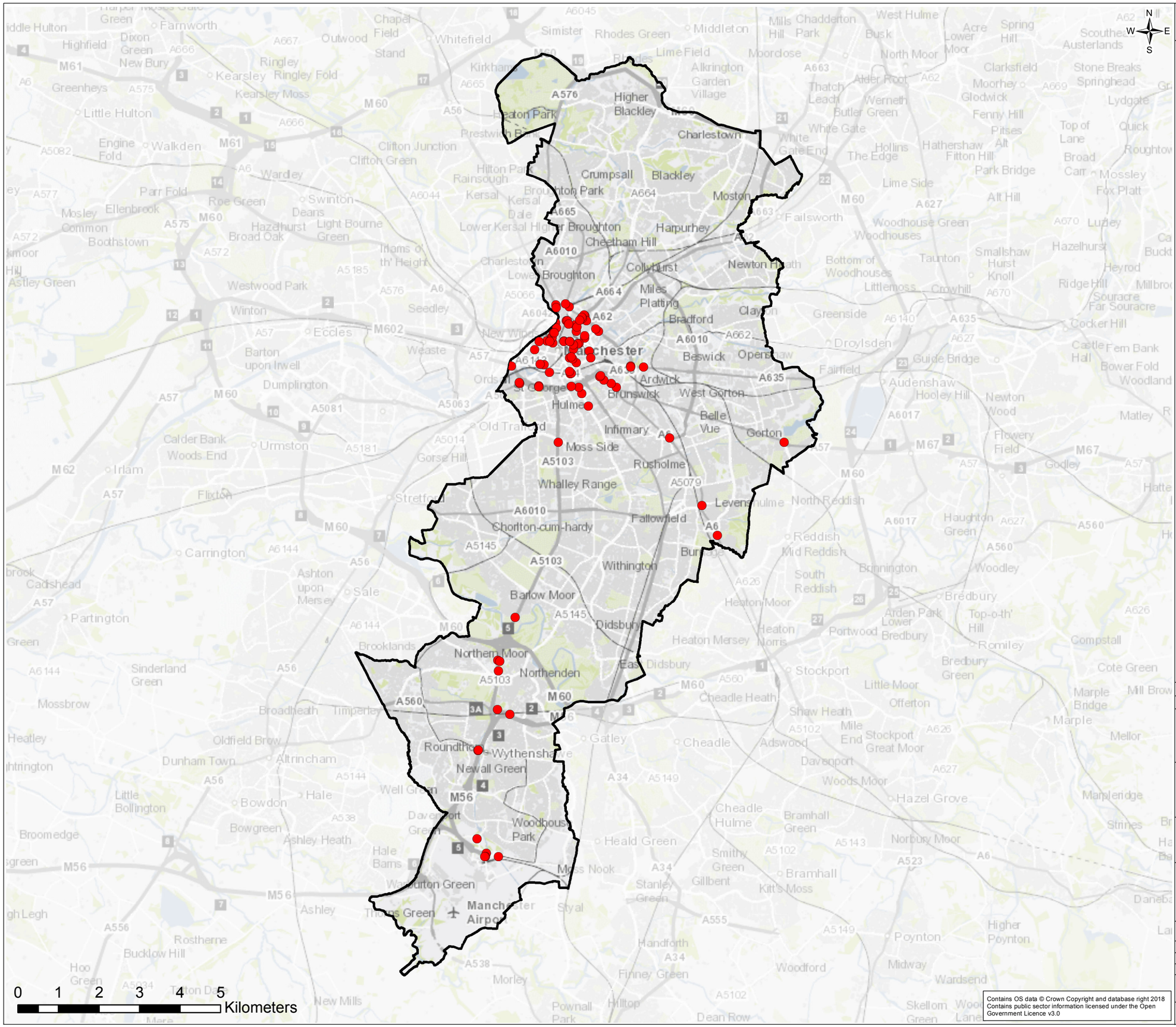

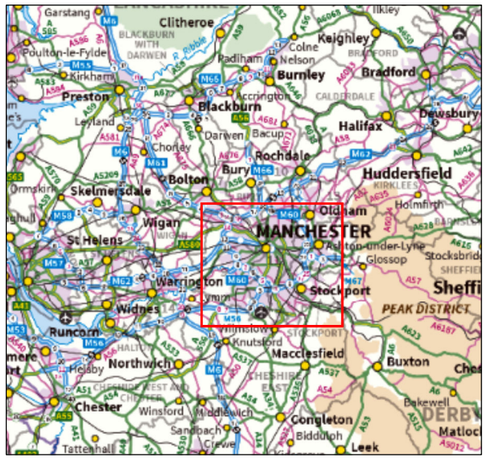

Rev.	Date	Purpose of revision	Drawn	Check'd	Rev'd	Appr'd
0	25/04/2019	Final Issue	RW	BK	EK	LH

JACOBS

5 First Street, Manchester, M15 4GU.
Tel: +44(0)161 235 6000
www.jacobs.com

Client

Transport for Greater Manchester

Project

Greater Manchester Clean Air Plan

Drawing Title

Do Minimum Exceedances – 2021
Manchester

Scale @ A3	1:90,000	DO NOT SCALE
Jacobs No.	BTGMO002	

Contains OS data © Crown Copyright and database right 2018
Contains public sector information licensed under the Open Government Licence v3.0

This drawing is not to be used in whole in or part other than for the intended purpose and project as defined on this drawing. Refer to the contract for full terms and conditions.

FIGURE 1- Oldham

Legend

- Greater Manchester District Boundaries
- Do Minimum Exceedances 2021

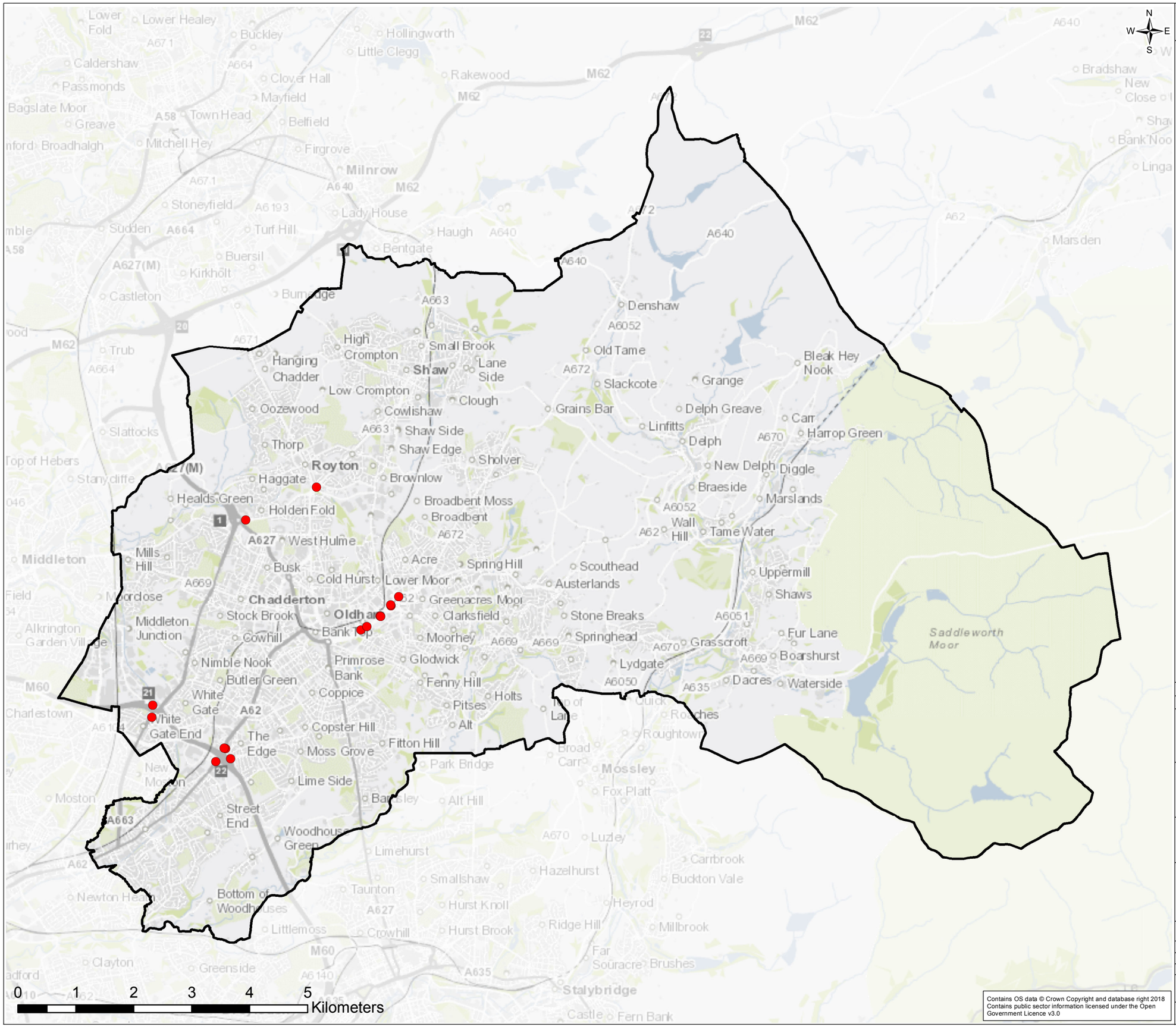

Contains OS data © Crown Copyright and database right 2018
Contains public sector information licensed under the Open Government Licence v3.0

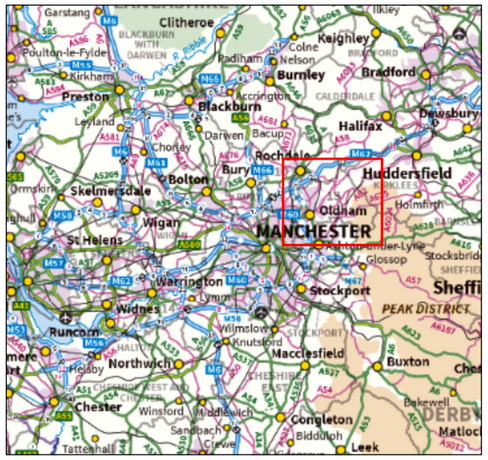

Rev.	Date		Drawn	Check'd	Rev'd	Appr'd
0	25/04/2019	Final Issue	RW	BK	EK	LH

JACOBS

5 First Street, Manchester, M15 4GU.
Tel: +44(0)161 235 6000
www.jacobs.com

Client

Transport for Greater Manchester

Project

Greater Manchester Clean Air Plan

Drawing Title

Do Minimum Exceedances – 2021
Oldham

Scale @ A3	1:63,000	DO NOT SCALE
Jacobs No.	BTGMO002	

This drawing is not to be used in whole in or part other than for the intended purpose and project as defined on this drawing. Refer to the contract for full terms and conditions.

\\Gbmnc0vs01\gis\BTGMO002_TFGM_CAZ\ArcGIS\TfGM_CAZ_DoMinExceedances_2021_Fig1.mxd

FIGURE 1- Rochdale

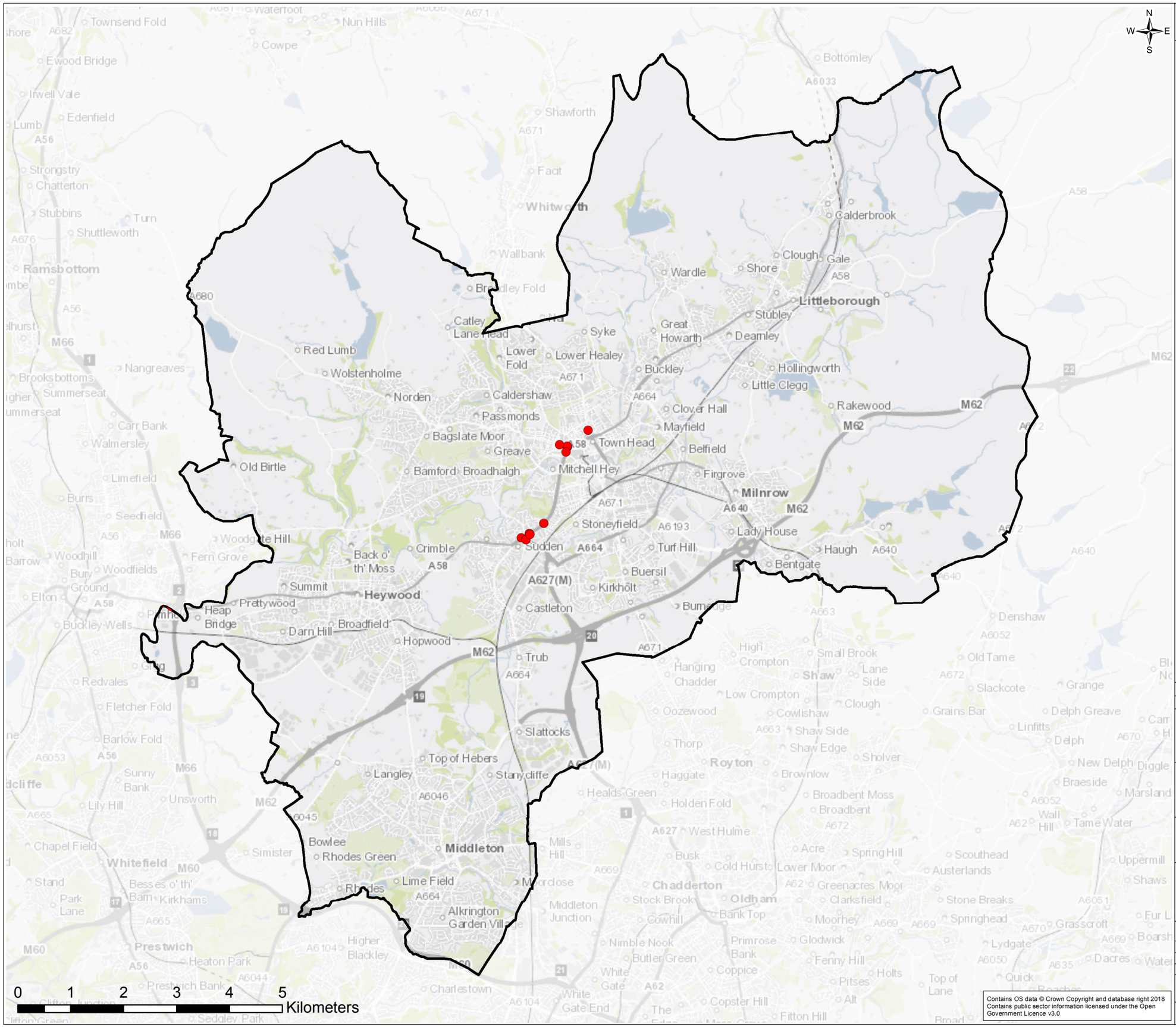

Legend

- Greater Manchester District Boundaries
- Do Minimum Exceedances 2021

Rev.	Date	Purpose of revision	Drawn	Check'd	Rev'd	Appr'd
0	25/04/2019	Final Issue	RW	BK	EK	LH

JACOBS
5 First Street, Manchester, M15 4GU.
Tel: +44(0)161 235 6000
www.jacobs.com

Client

Transport for Greater Manchester

Project

Greater Manchester Clean Air Plan

Drawing Title

Do Minimum Exceedances – 2021
Rochdale

Scale @ A3	1:69,000	DO NOT SCALE
Jacobs No.	BTGMO002	

This drawing is not to be used in whole in or part other than for the intended purpose and project as defined on this drawing. Refer to the contract for full terms and conditions.

\\Gbmnc0vs01\gis\BTGMO002_TFGM_CAZ\ArcGIS\TfGM_CAZ_DoMinExceedances_2021_Fig1.mxd

FIGURE 1- Salford

Legend

- Greater Manchester District Boundaries
- Do Minimum Exceedances 2021

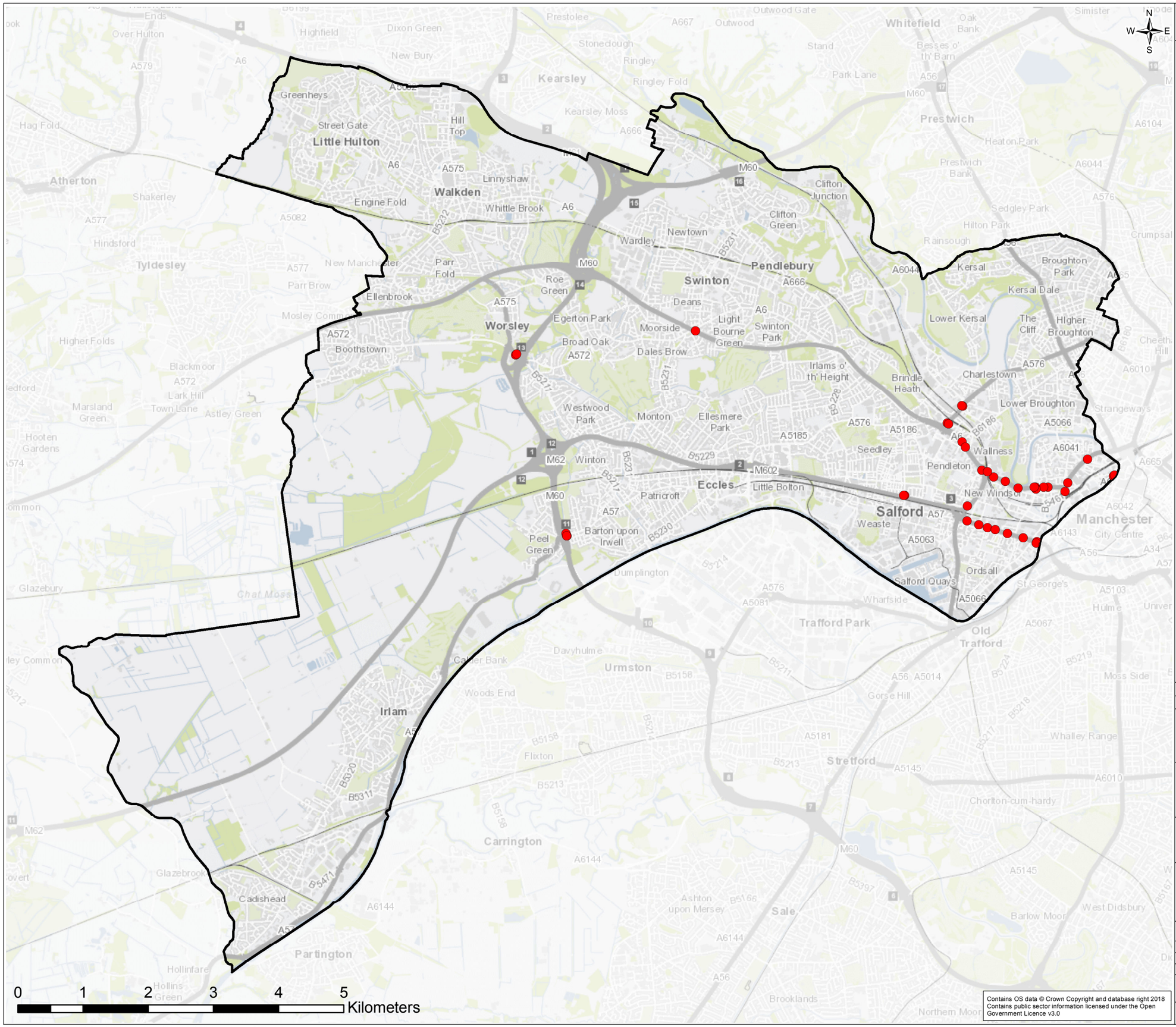
Little Hulton
Walkden
Worsley
Swinton
Pendlebury
Salford
Eccles
Irlam
Carrington
Partington
Cadishead
Urmston
Stretford
Trafford Park
Old Trafford
Manchester
Prestwich
Whitefield
Kearsley
Atherton
Tyldesley
Salford Quays
Ordsall
Pendleton
Broughton
Kersal
Charlestown
Lower Broughton
Higher Broughton
Moorside
Peel Green
Barton upon Irwell
Eccles
Little Bolton
New Windsor
Wallness
Seedley
Irlams o' th' Height
Brindle Heath
Lower Kersal
Kersal Dale
Broughton Park
Clifton Junction
Clifton Green
Newtown
Wardley
Whittle Brook
Linnyshaw
Engine Fold
Hill Top
Greenheys
Street Gate
Parr Fold
Ellenbrook
Roe Green
Egerton Park
Broad Oak
Boothstown
Dales Brow
Deans
Light Bourne Green
Swinton Park
Westwood Park
Monton
Ellesmere Park
Winton
Patricroft
Weaste
Davyhulme
Woods End
Flixton
Gorse Hill
Whalley Range
Chorlton-cum-hardy
Ashton upon Mersey
Sale
Brooklands
Northern Moor
West Didsbury
Barlow Moor
Moss Side
Hulme
St George's
Wharfside
Dumplington
Chat Moss
Glazebury
Glazebrook
Hollinfare
Hollins Green
Marsland Green
Astley Green
Lark Hill
Blackmoor
Higher Folds
Hindsford
Shakerley
Hag Fold
Over Hulton
Highfield
Dixon Green
New Bury
Stoneclough
Ringley
Ringley Fold
Kearsley Moss
Prestolee
Outwood
Outwood Gate
Stand
Park Lane
Besses o' th' Barn
Oak Bank
Simister
Heaton Park
Prestwich Bank
Sedgley Park
Hilton Park
Rainsough
Crumpsall
Cheetham Hill
Strangeways
City Centre
Hulme
Univer
Gorse Hill
Whalley Range
Chorlton-cum-hardy
Northern Moor
Brooklands
West Didsbury
Barlow Moor
Moss Side
Cadishead
Partington
Irlam
Carrington
Urmston
Stretford
Sale
Salford
Manchester
Eccles
Trafford Park
Old Trafford
Salford Quays
Ordsall
Pendleton
Wallness
New Windsor
Seedley
Irlams o' th' Height
Brindle Heath
Lower Kersal
Kersal
Broughton
Kersal Dale
Broughton Park
Clifton Junction
Clifton Green
Newtown
Wardley
Whittle Brook
Linnyshaw
Engine Fold
Hill Top
Greenheys
Street Gate
Little Hulton
Walkden
Worsley
Swinton
Pendlebury
Salford
Eccles
Irlam
Carrington
Partington
Cadishead
Urmston
Stretford
Sale

FIGURE 1- Stockport

Legend

- Greater Manchester District Boundaries
- Do Minimum Exceedances 2021

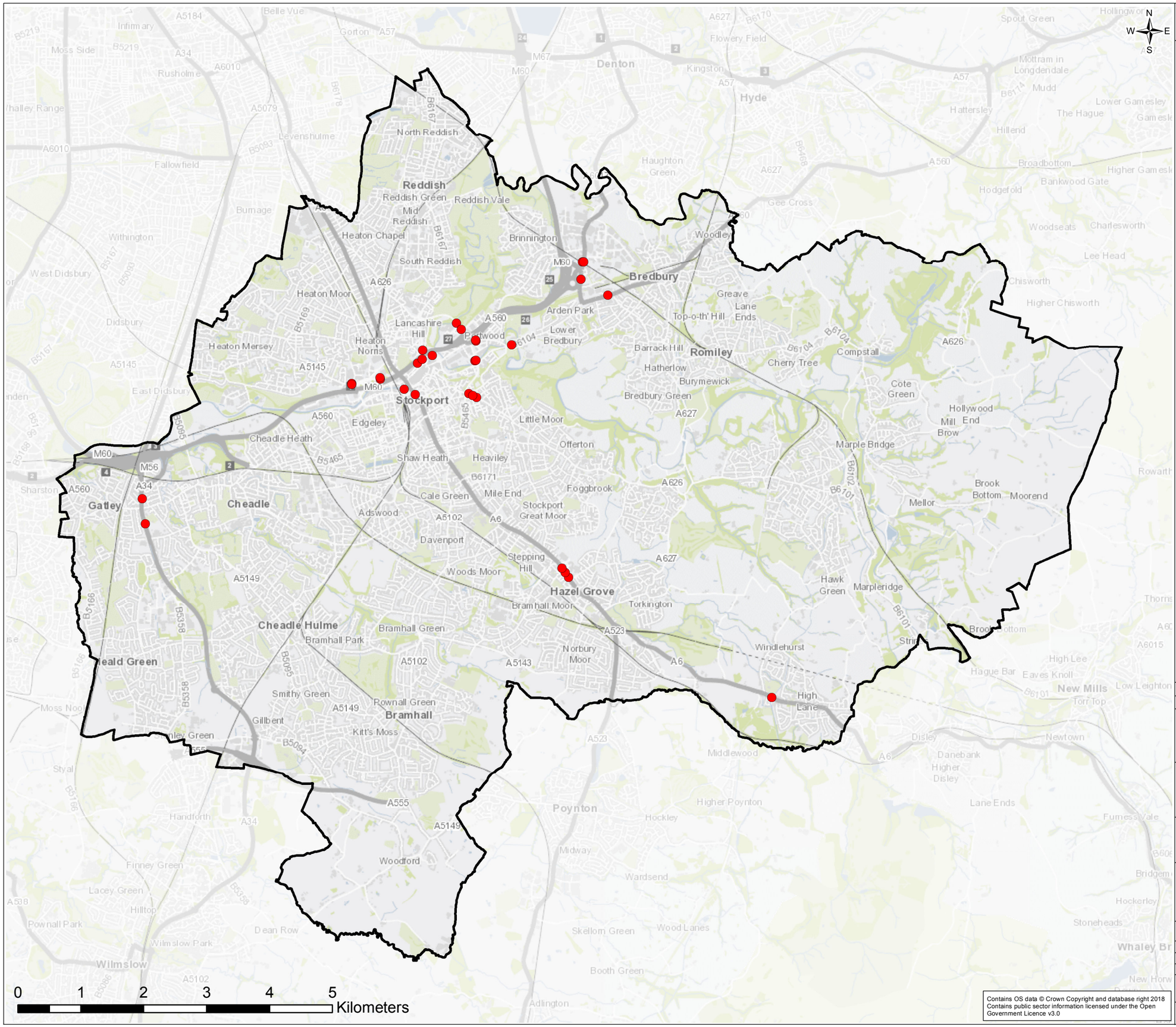

Rev.	Date	Purpose of revision	Drawn	Check'd	Rev'd	Appr'd
0	25/04/2019	Final Issue	RW	BK	EK	LH

JACOBS

5 First Street, Manchester, M15 4GU.
Tel: +44(0)161 235 6000
www.jacobs.com

Client

Transport for Greater Manchester

Project

Greater Manchester Clean Air Plan

Drawing Title

Do Minimum Exceedances – 2021
Stockport

Scale @ A3	1:58,000	DO NOT SCALE
Jacobs No.	BTGMO002	

Contains OS data © Crown Copyright and database right 2018
Contains public sector information licensed under the Open Government Licence v3.0

This drawing is not to be used in whole in or part other than for the intended purpose and project as defined on this drawing. Refer to the contract for full terms and conditions.

\\Gbmnc0vs01\gis\BTGMO002_TFGM_CAZ\ArcGIS\TfGM_CAZ_DoMinExceedances_2021_Fig1.mxd

FIGURE 1- Tameside

Legend

- Greater Manchester District Boundaries
- Do Minimum Exceedances 2021

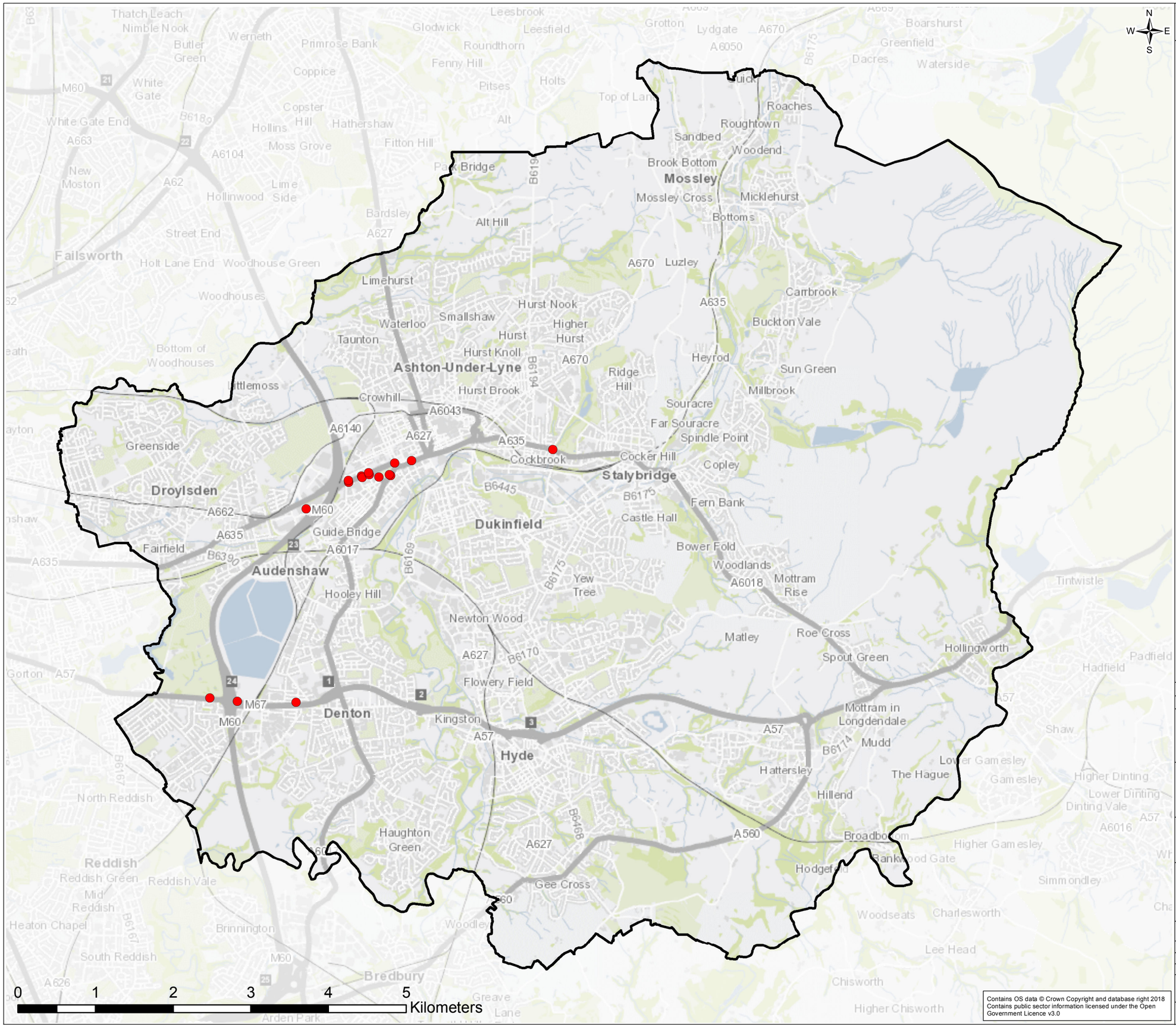

Contains OS data © Crown Copyright and database right 2018
Contains public sector information licensed under the Open Government Licence v3.0

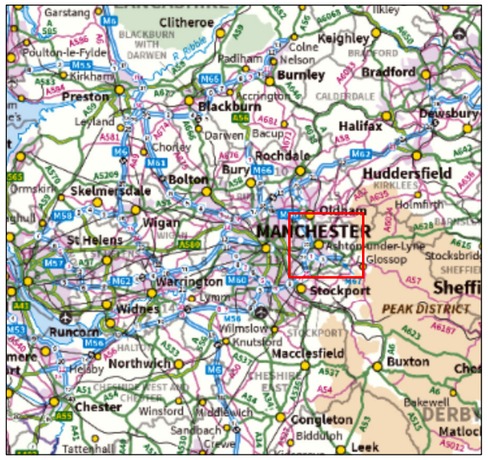

Rev.	Date	Purpose of revision	Drawn	Check'd	Rev'd	Appr'd
0	25/04/2019	Final Issue	RW	BK	EK	LH

JACOBS

5 First Street, Manchester, M15 4GU.
Tel: +44(0)161 235 6000
www.jacobs.com

Client

Transport for Greater Manchester

Project

Greater Manchester Clean Air Plan

Drawing Title

Do Minimum Exceedances – 2021
Tameside

Scale @ A3	1:47,000	DO NOT SCALE
Jacobs No.	BTGMO002	

This drawing is not to be used in whole in or part other than for the intended purpose and project as defined on this drawing. Refer to the contract for full terms and conditions.

\\Gbmnc0vs01\gis\BTGMO002_TFGM_CAZ\ArcGIS\TfGM_CAZ_DoMinExceedances_2021_Fig1.mxd

FIGURE 1- Trafford

Legend

- Greater Manchester District Boundaries
- Do Minimum Exceedances 2021

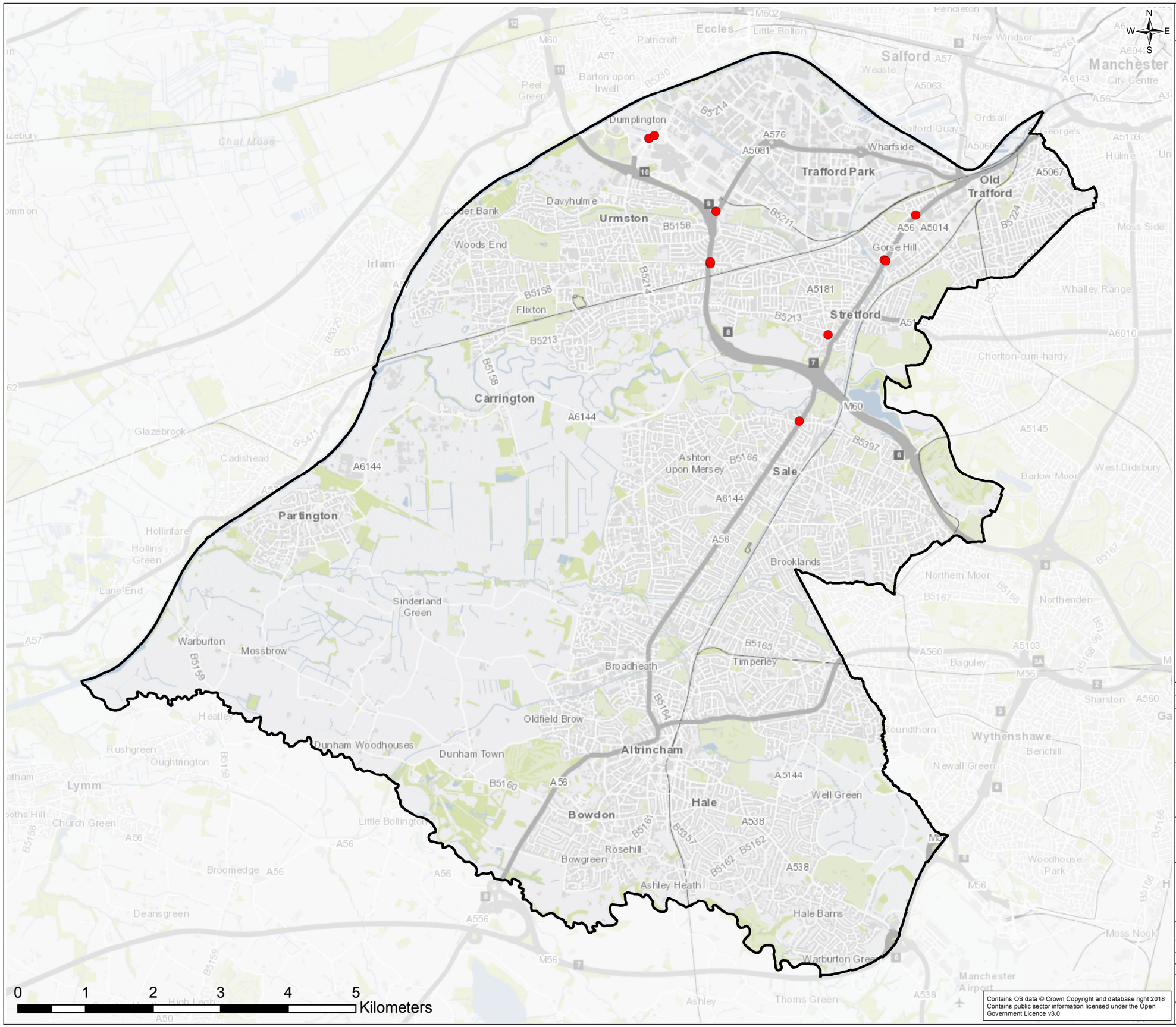

Rev.	Date	Purpose of revision	Drawn	Check'd	Rev'd	Appr'd
0	25/04/2019	Final Issue	RW	BK	EK	LH

JACOBS

5 First Street, Manchester, M15 4GU.
Tel: +44(0)161 235 6000
www.jacobs.com

Client

Transport for Greater Manchester

Project

Greater Manchester Clean Air Plan

Drawing Title

Do Minimum Exceedances – 2021
Trafford

Scale @ A3	1:54,000	DO NOT SCALE
Jacobs No.	BTGMO002	

Contains OS data © Crown Copyright and database right 2018
Contains public sector information licensed under the Open Government Licence v3.0

This drawing is not to be used in whole in or part other than for the intended purpose and project as defined on this drawing. Refer to the contract for full terms and conditions.

\\Gbmnc0vs01\gis\BTGMO002_TFGM_CAZ\ArcGIS\TfGM_CAZ_DoMinExceedances_2021_Fig1.mxd

FIGURE 1- Wigan

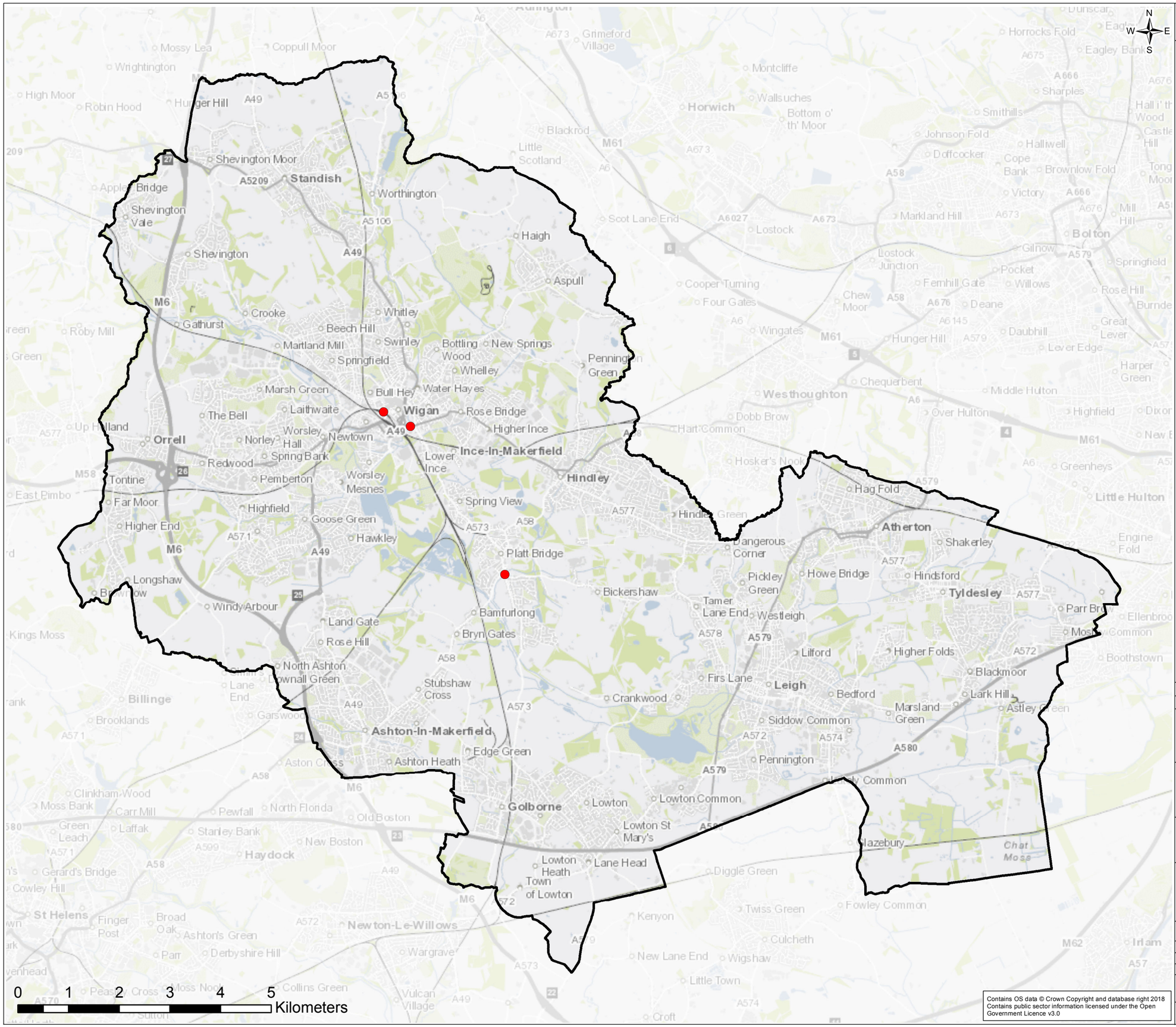

Legend

- Greater Manchester District Boundaries
- Do Minimum Exceedances 2021

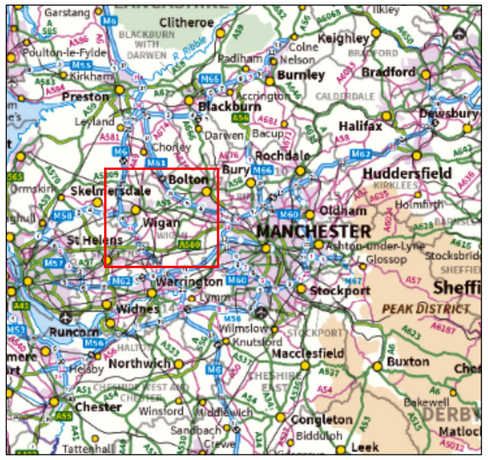

Rev.	Date	Purpose of revision	Drawn	Check'd	Rev'd	Appr'd
0	25/04/2019	Final Issue	RW	BK	EK	LH

JACOBS

5 First Street, Manchester, M15 4GU.
Tel: +44(0)161 235 6000
www.jacobs.com

Client

Transport for Greater Manchester

Project

Greater Manchester Clean Air Plan

Drawing Title

Do Minimum Exceedances – 2021
Wigan

Scale @ A3	1:72,000	DO NOT SCALE
Jacobs No.	BTGMO002	

Contains OS data © Crown Copyright and database right 2018
Contains public sector information licensed under the Open Government Licence v3.0

This drawing is not to be used in whole in or part other than for the intended purpose and project as defined on this drawing. Refer to the contract for full terms and conditions.

\\Gbmnc0vs01\gis\BTGMO002_TFGM_CAZ\ArcGIS\TfGM_CAZ_DoMinExceedances_2021_Fig1.mxd

FIGURE 4

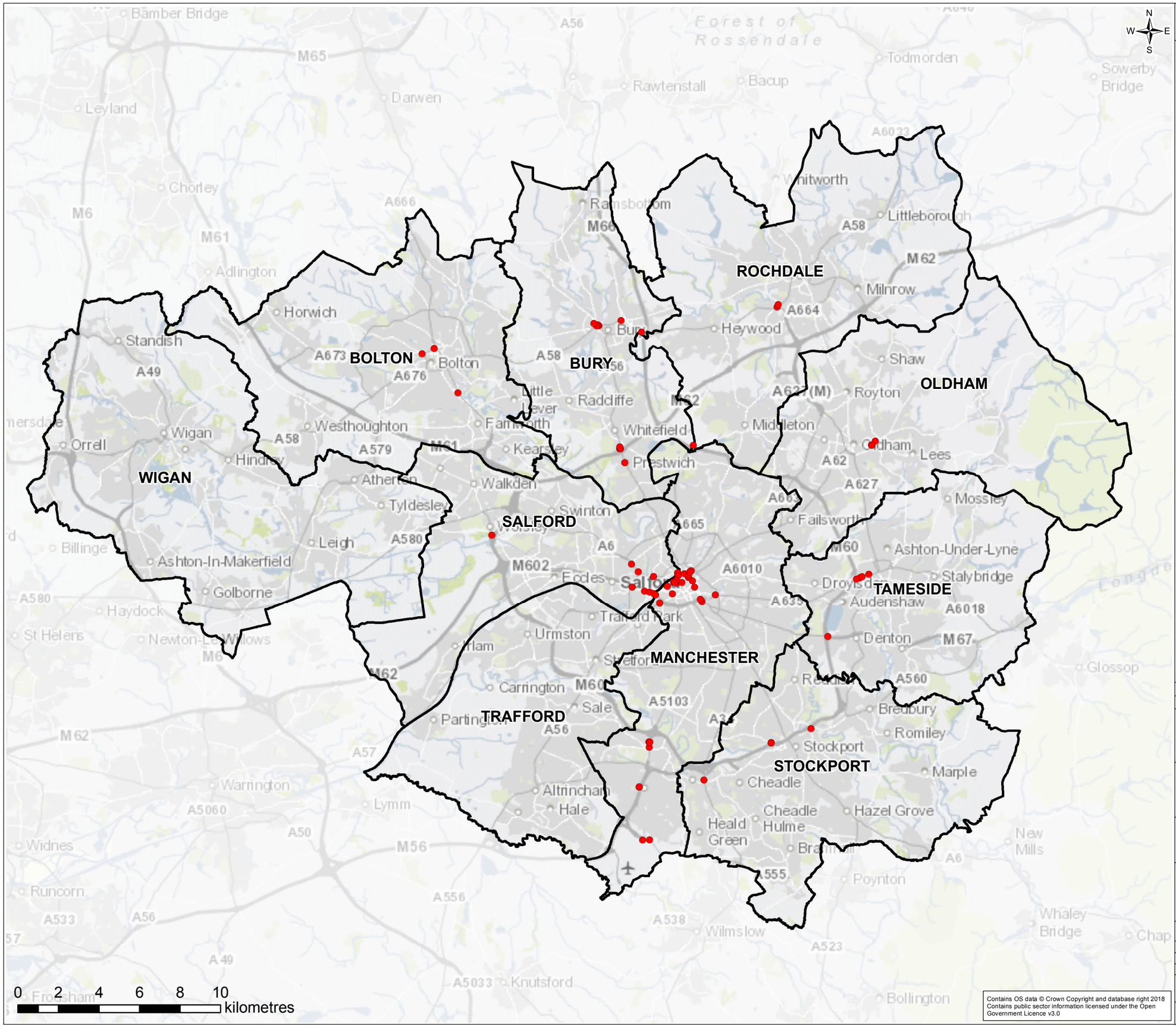

Contains OS data © Crown Copyright and database right 2018
Contains public sector information licensed under the Open Government Licence v3.0

Legend

- Greater Manchester District Boundaries
- Do Minimum Exceedances 2023

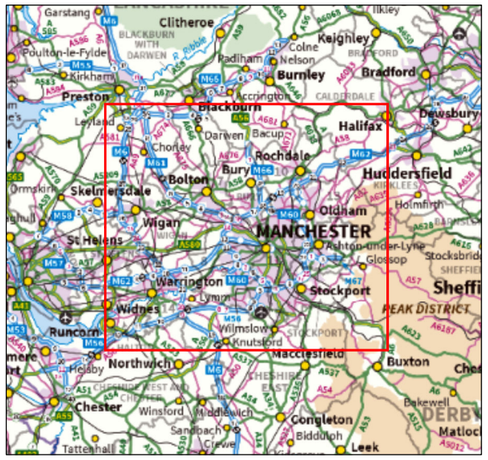

Rev.	Date	Purpose of revision	Drawn	Check'd	Rev'd	Appr'd
0	25/04/2019	Final Issue	RW	BK	EK	LH

JACOBS

5 First Street, Manchester, M15 4GU.
Tel: +44(0)161 235 6000
www.jacobs.com

Client

Transport for Greater Manchester

Project

Greater Manchester Clean Air Plan

Drawing Title

Do Minimum Exceedances - 2023

Scale @ A3	1:180,000	DO NOT SCALE
Jacobs No.	BTGMO002	

This drawing is not to be used in whole in or part other than for the intended purpose and project as defined on this drawing. Refer to the contract for full terms and conditions.

\\Gbmnc0vs01\gis\BTGMO002_TFGM_CAZ\ArcGIS\TfGM_CAZ_DoMinExceedances_2023.mxd

FIGURE 4- Bolton

Legend

- Greater Manchester District Boundaries
- Do Minimum Exceedances 2023

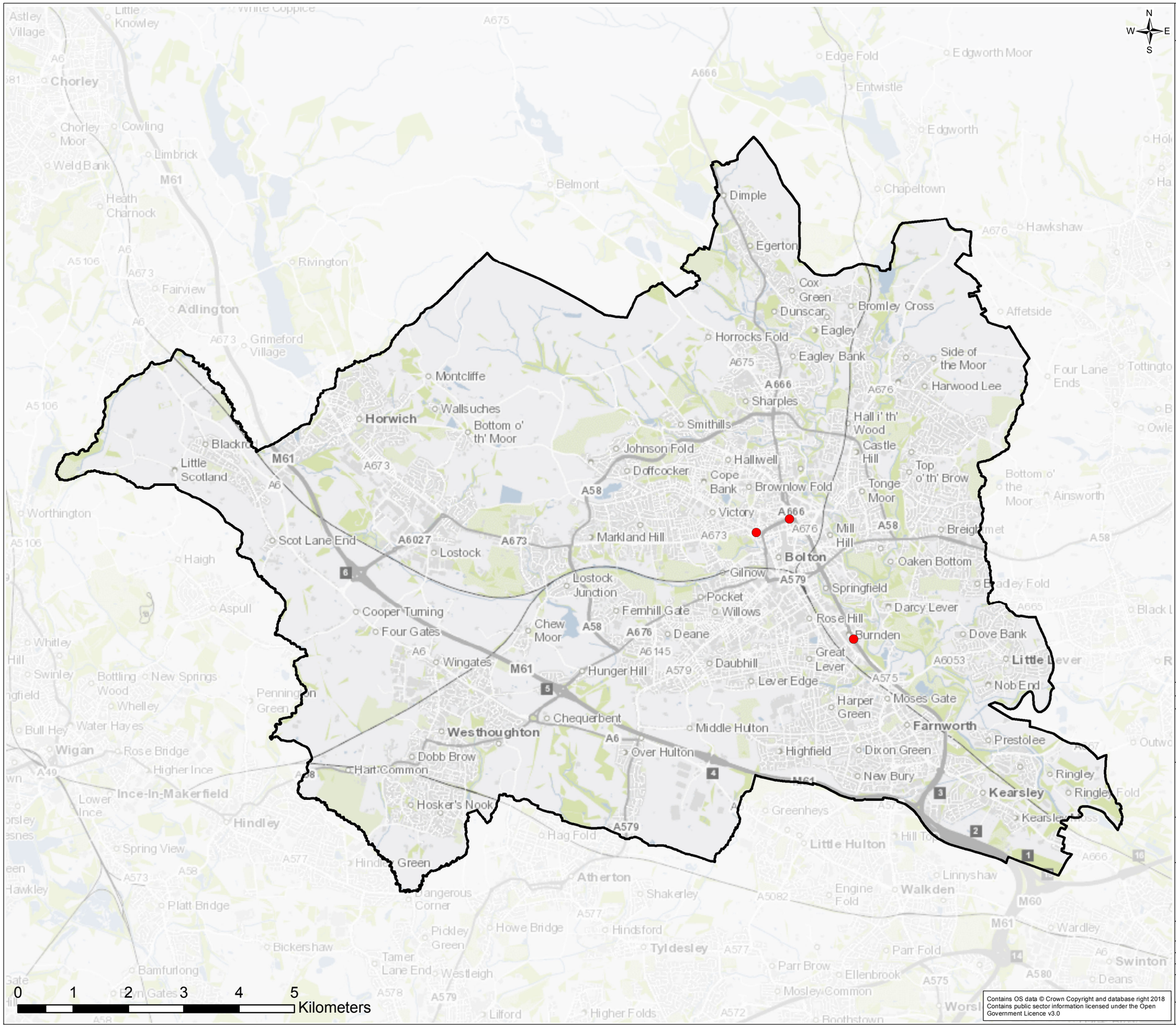

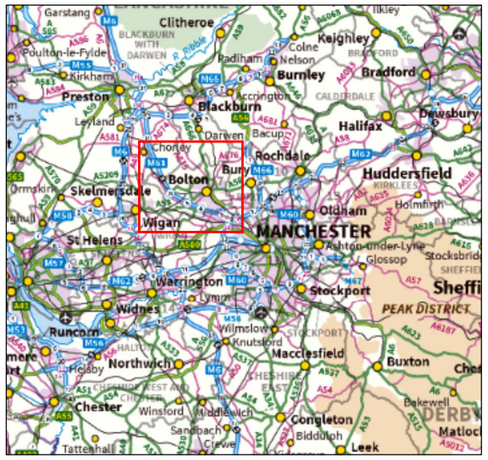

Contains OS data © Crown Copyright and database right 2018
Contains public sector information licensed under the Open Government Licence v3.0

Rev.	Date	Purpose of revision	Drawn	Check'd	Rev'd	Appr'd
0	25/04/2019	Final Issue	RW	BK	EK	LH

JACOBS
5 First Street, Manchester, M15 4GU.
Tel: +44(0)161 235 6000
www.jacobs.com

Client
Transport for Greater Manchester

Project
Greater Manchester Clean Air Plan

Drawing Title
Do Minimum Exceedances – 2023
Bolton

Scale @ A3	1:66,000	DO NOT SCALE
Jacobs No.	BTGMO002	

This drawing is not to be used in whole in or part other than for the intended purpose and project as defined on this drawing. Refer to the contract for full terms and conditions.

\\Gbmnc0vs01\gis\BTGMO002_TFGM_CAZ\ArcGIS\TfGM_CAZ_DoMinExceedances_2023_Fig4.mxd

FIGURE 4- Bury

Legend

- Greater Manchester District Boundaries
- Do Minimum Exceedances 2023

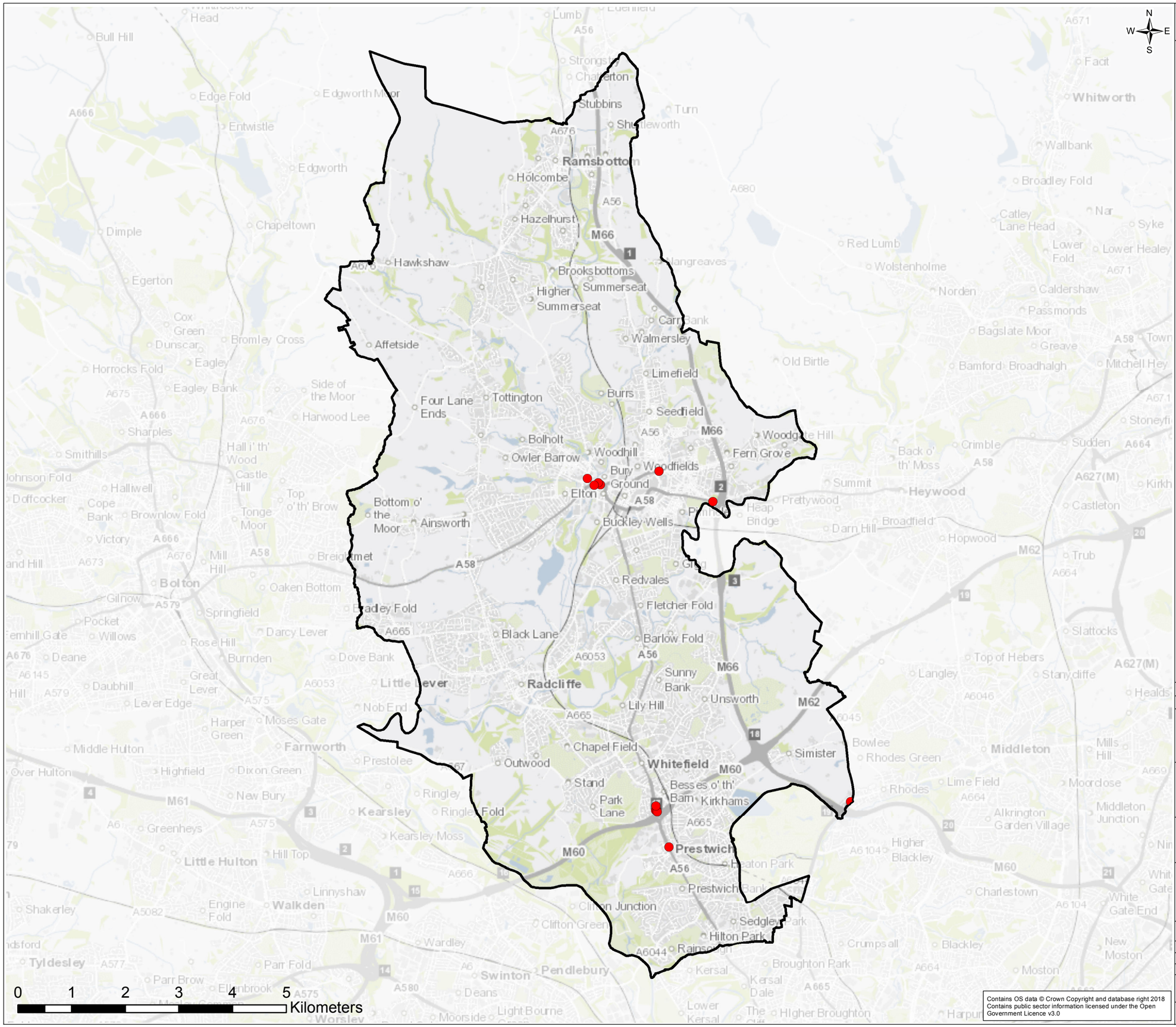

Contains OS data © Crown Copyright and database right 2018
Contains public sector information licensed under the Open Government Licence v3.0

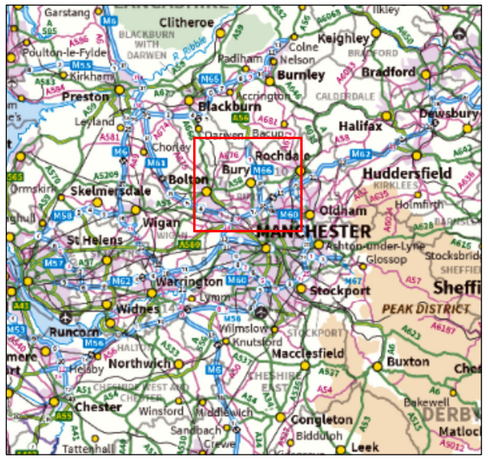

Rev.	Date	Purpose of revision	Drawn	Check'd	Rev'd	Appr'd
0	25/04/2019	Final Issue	RW	BK	EK	LH

JACOBS

5 First Street, Manchester, M15 4GU.
Tel: +44(0)161 235 6000
www.jacobs.com

Client

Transport for Greater Manchester

Project

Greater Manchester Clean Air Plan

Drawing Title

Do Minimum Exceedances – 2023
Bury

Scale @ A3	1:68,000	DO NOT SCALE
Jacobs No.	BTGMO002	

This drawing is not to be used in whole in or part other than for the intended purpose and project as defined on this drawing. Refer to the contract for full terms and conditions.

\\Gbmnc0vs01\gis\BTGMO002_TFGM_CAZ\ArcGIS\TfGM_CAZ_DoMinExceedances_2023_Fig4.mxd

FIGURE 4- Manchester

Legend

- Greater Manchester District Boundaries
- Do Minimum Exceedances 2023

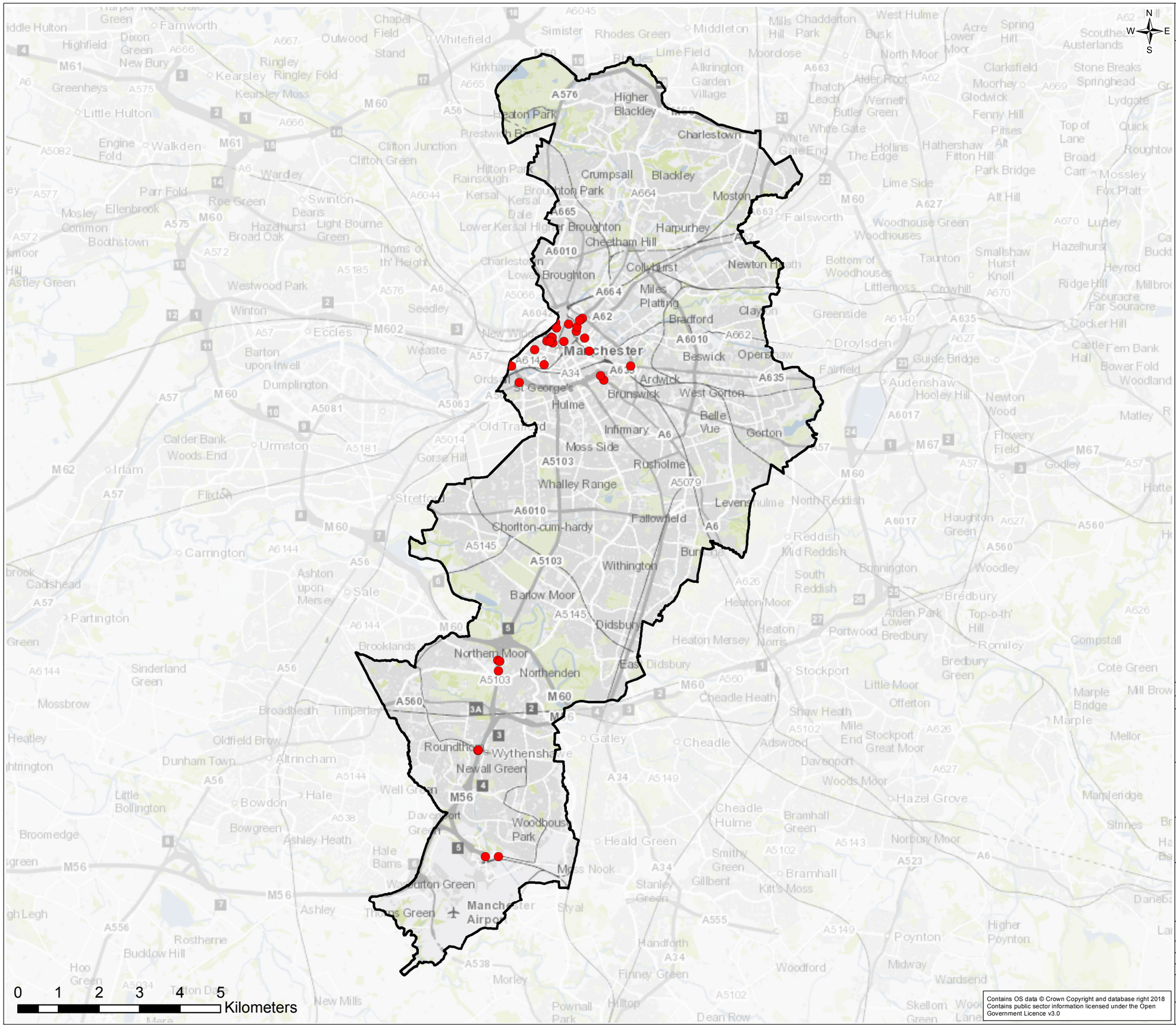

Contains OS data © Crown Copyright and database right 2018
Contains public sector information licensed under the Open Government Licence v3.0

Rev.	Date	Purpose of revision	Drawn	Check'd	Rev'd	Appr'd
0	25/04/2019	Final Issue	RW	BK	EK	LH

JACOBS

5 First Street, Manchester, M15 4GU.
Tel: +44(0)161 235 6000
www.jacobs.com

Client

Transport for Greater Manchester

Project

Greater Manchester Clean Air Plan

Drawing Title

Do Minimum Exceedances – 2023
Manchester

Scale @ A3	1:90,000	DO NOT SCALE
Jacobs No.	BTGMO002	

This drawing is not to be used in whole in or part other than for the intended purpose and project as defined on this drawing. Refer to the contract for full terms and conditions.

\\Gbmnc0vs01\gis\BTGMO002_TFGM_CAZ\ArcGIS\TfGM_CAZ_DoMinExceedances_2023_Fig4.mxd

FIGURE 4- Oldham

Legend

- Greater Manchester District Boundaries
- Do Minimum Exceedances 2023

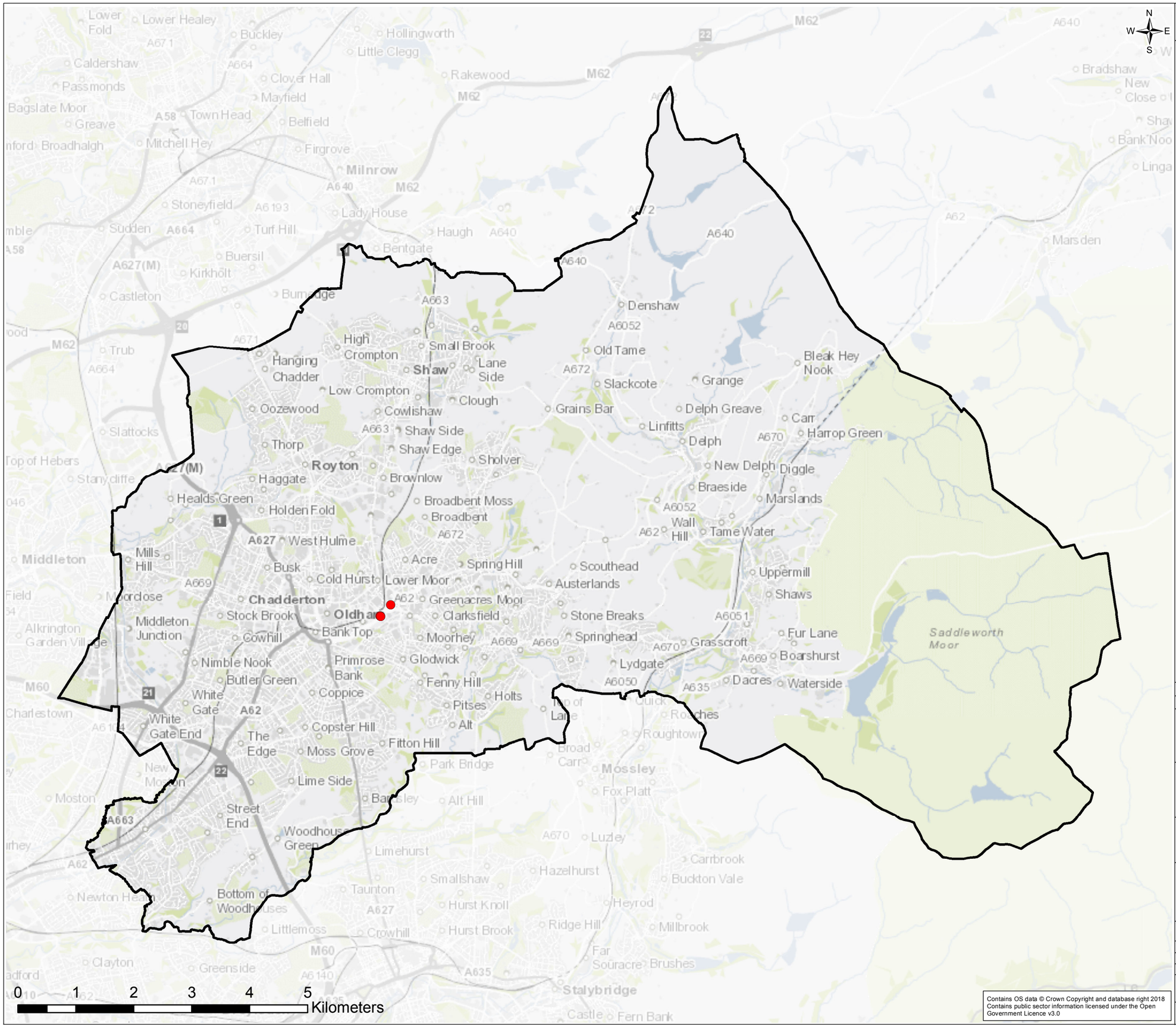

Contains OS data © Crown Copyright and database right 2018
Contains public sector information licensed under the Open Government Licence v3.0

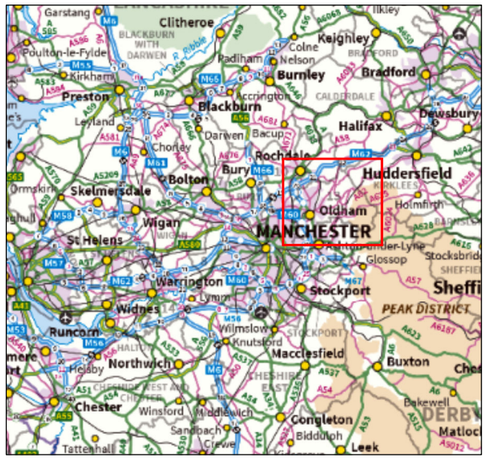

Rev.	Date		Drawn	Check'd	Rev'd	Appr'd
0	25/04/2019	Final Issue	RW	BK	EK	LH

JACOBS

5 First Street, Manchester, M15 4GU.
Tel: +44(0)161 235 6000
www.jacobs.com

Client

Transport for Greater Manchester

Project

Greater Manchester Clean Air Plan

Drawing Title

Do Minimum Exceedances – 2023
Oldham

Scale @ A3	1:63,000	DO NOT SCALE
Jacobs No.	BTGMO002	

This drawing is not to be used in whole in or part other than for the intended purpose and project as defined on this drawing. Refer to the contract for full terms and conditions.

\\Gbmnc0vs01\gis\BTGMO002_TFGM_CAZ\ArcGIS\TfGM_CAZ_DoMinExceedances_2023_Fig4.mxd

FIGURE 4- Rochdale

Legend

- Greater Manchester District Boundaries
- Do Minimum Exceedances 2023

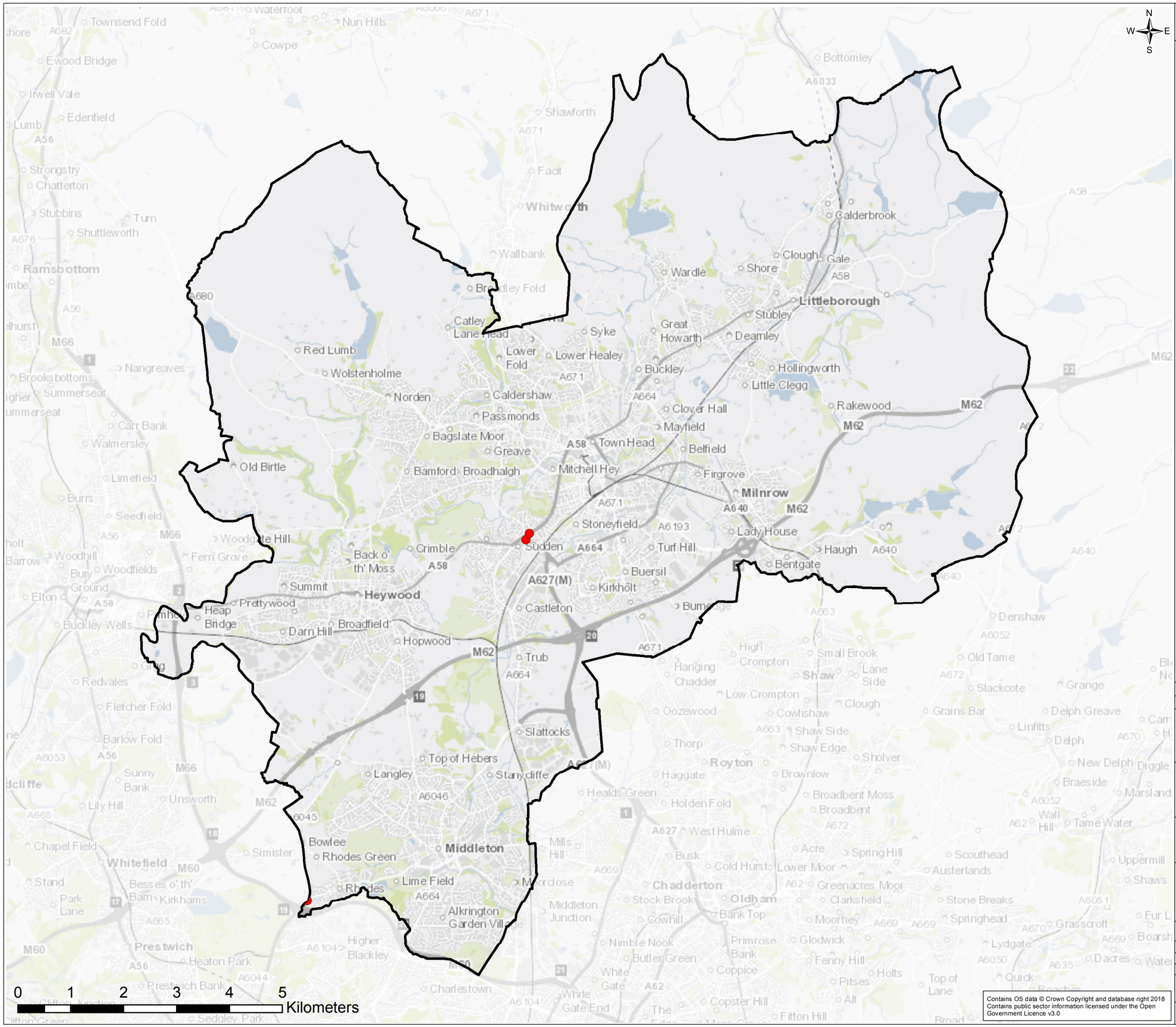

Rev.	Date	Purpose of revision	Drawn	Check'd	Rev'd	Appr'd
0	25/04/2019	Final Issue	RW	BK	EK	LH

JACOBS

5 First Street, Manchester, M15 4GU.
Tel: +44(0)161 235 6000
www.jacobs.com

Client

Transport for Greater Manchester

Project

Greater Manchester Clean Air Plan

Drawing Title

Do Minimum Exceedances – 2023
Rochdale

Scale @ A3	1:69,000	DO NOT SCALE
Jacobs No.	BTGMO002	

Contains OS data © Crown Copyright and database right 2018
Contains public sector information licensed under the Open Government Licence v3.0

This drawing is not to be used in whole in or part other than for the intended purpose and project as defined on this drawing. Refer to the contract for full terms and conditions.

\\Gbmnc0vs01\gis\BTGMO002_TFGM_CAZ\ArcGIS\TfGM_CAZ_DoMinExceedances_2023_Fig4.mxd

FIGURE 4- Salford

Legend

- Greater Manchester District Boundaries
- Do Minimum Exceedances 2023

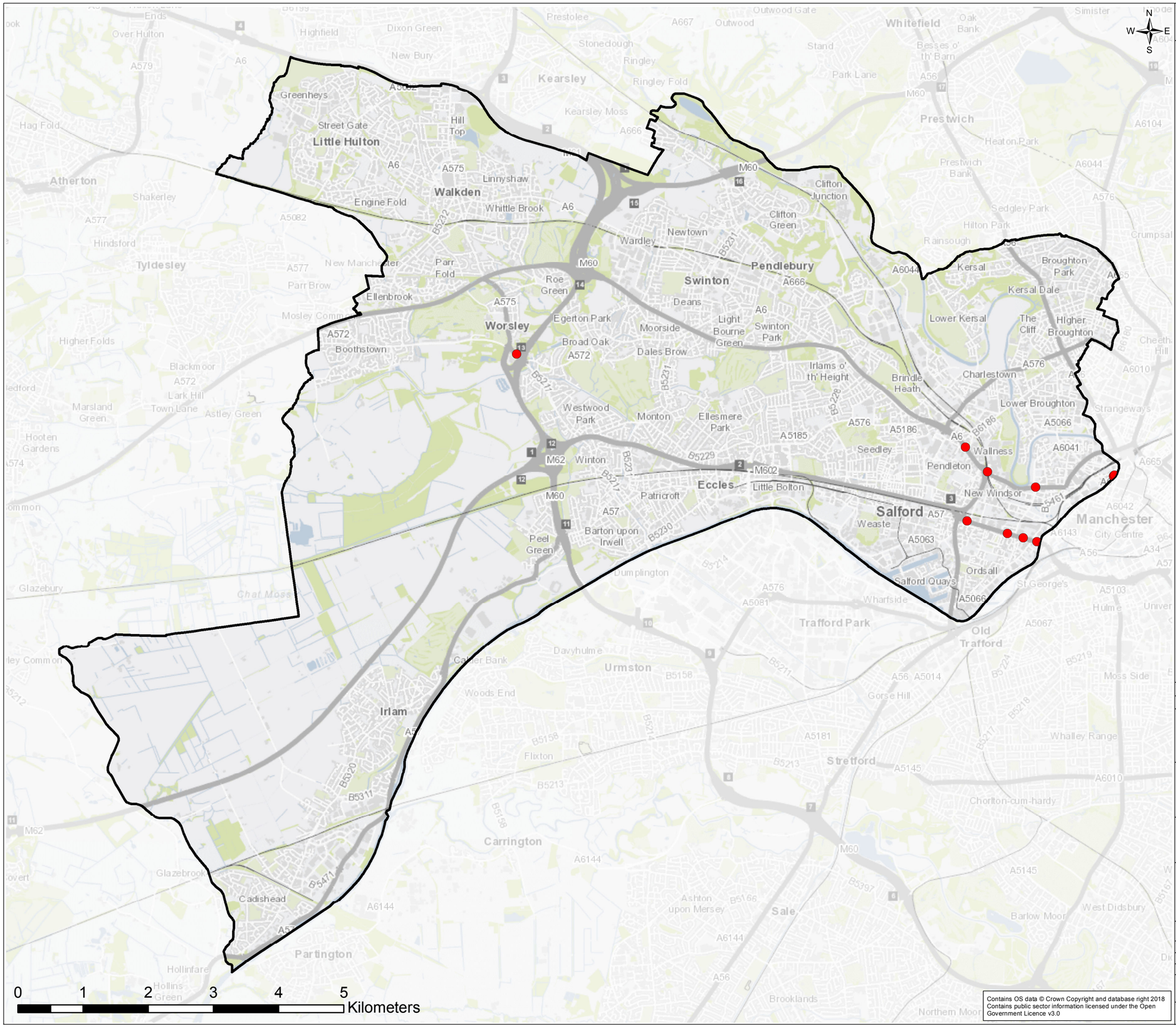

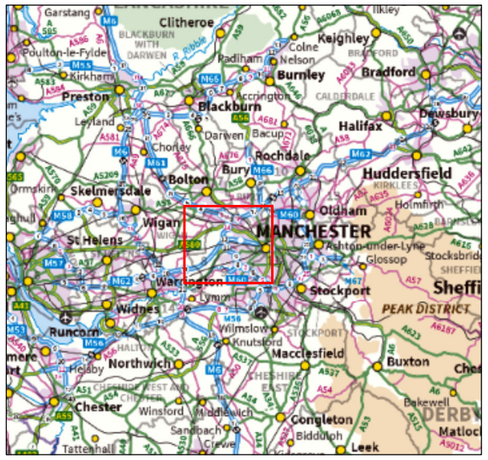

Rev.	Date	Purpose of revision	Drawn	Check'd	Rev'd	Appr'd
0	25/04/2019	Final Issue	RW	BK	EK	LH

JACOBS

5 First Street, Manchester, M15 4GU.
Tel: +44(0)161 235 6000
www.jacobs.com

Client

Transport for Greater Manchester

Project

Greater Manchester Clean Air Plan

Drawing Title

Do Minimum Exceedances – 2023
Salford

Scale @ A3	1:56,000	DO NOT SCALE
Jacobs No.	BTGMO002	

Contains OS data © Crown Copyright and database right 2018
Contains public sector information licensed under the Open Government Licence v3.0

This drawing is not to be used in whole in or part other than for the intended purpose and project as defined on this drawing. Refer to the contract for full terms and conditions.

\\Gbmnc0vs01\gis\BTGMO002_TFGM_CAZ\ArcGIS\TfGM_CAZ_DoMinExceedances_2023_Fig4.mxd

FIGURE 4- Stockport

Legend

- Greater Manchester District Boundaries
- Do Minimum Exceedances 2023

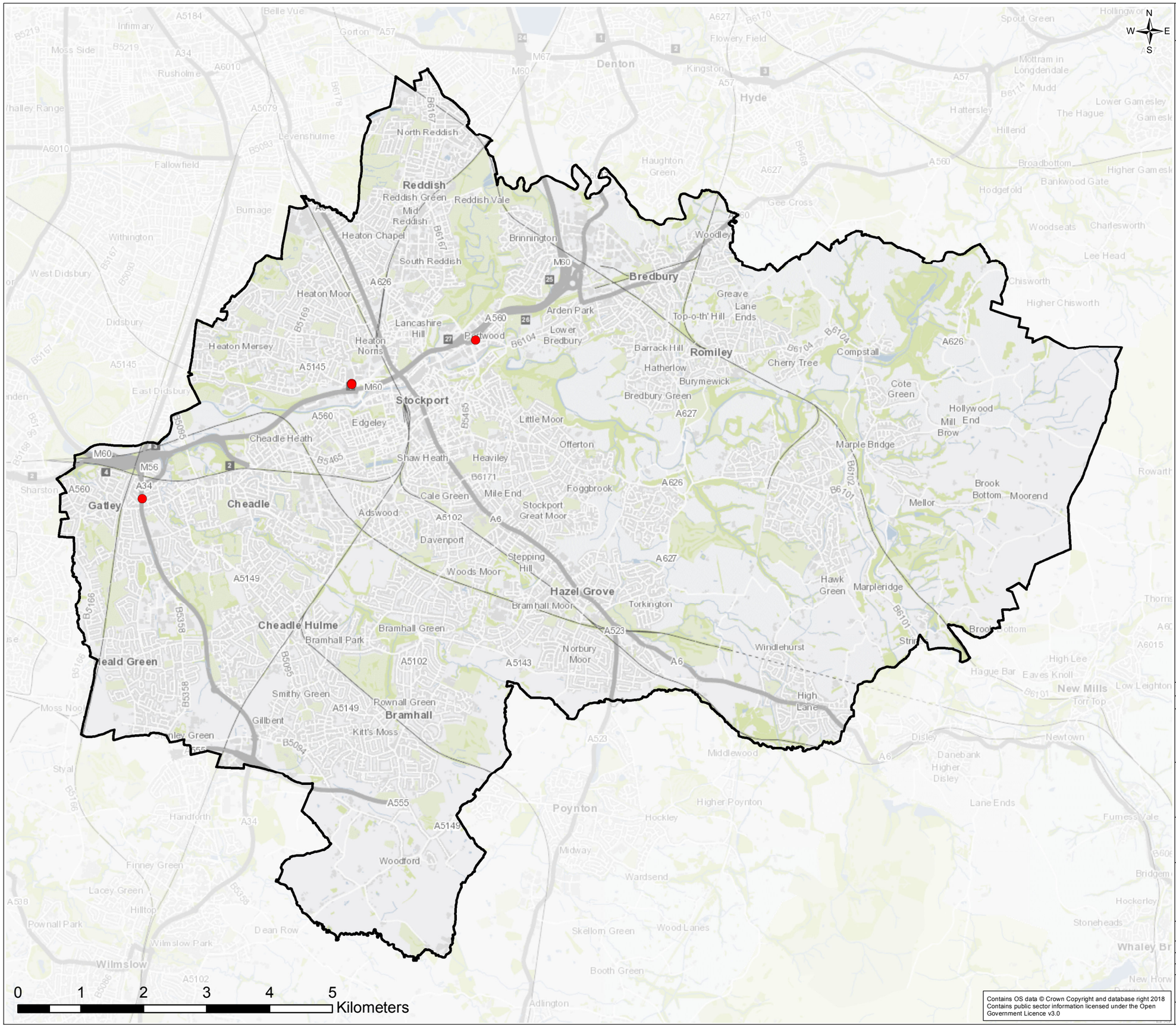

Rev.	Date	Purpose of revision	Drawn	Check'd	Rev'd	Appr'd
0	25/04/2019	Final Issue	RW	BK	EK	LH

JACOBS

5 First Street, Manchester, M15 4GU.
Tel: +44(0)161 235 6000
www.jacobs.com

Client

Transport for Greater Manchester

Project

Greater Manchester Clean Air Plan

Drawing Title

Do Minimum Exceedances – 2023
Stockport

Scale @ A3	1:58,000	DO NOT SCALE
Jacobs No.	BTGMO002	

Contains OS data © Crown Copyright and database right 2018
Contains public sector information licensed under the Open Government Licence v3.0

This drawing is not to be used in whole in or part other than for the intended purpose and project as defined on this drawing. Refer to the contract for full terms and conditions.

\\Gbmnc0vs01\gis\BTGMO002_TFGM_CAZ\ArcGIS\TfGM_CAZ_DoMinExceedances_2023_Fig4.mxd

FIGURE 4- Tameside

Legend

- Greater Manchester District Boundaries
- Do Minimum Exceedances 2023

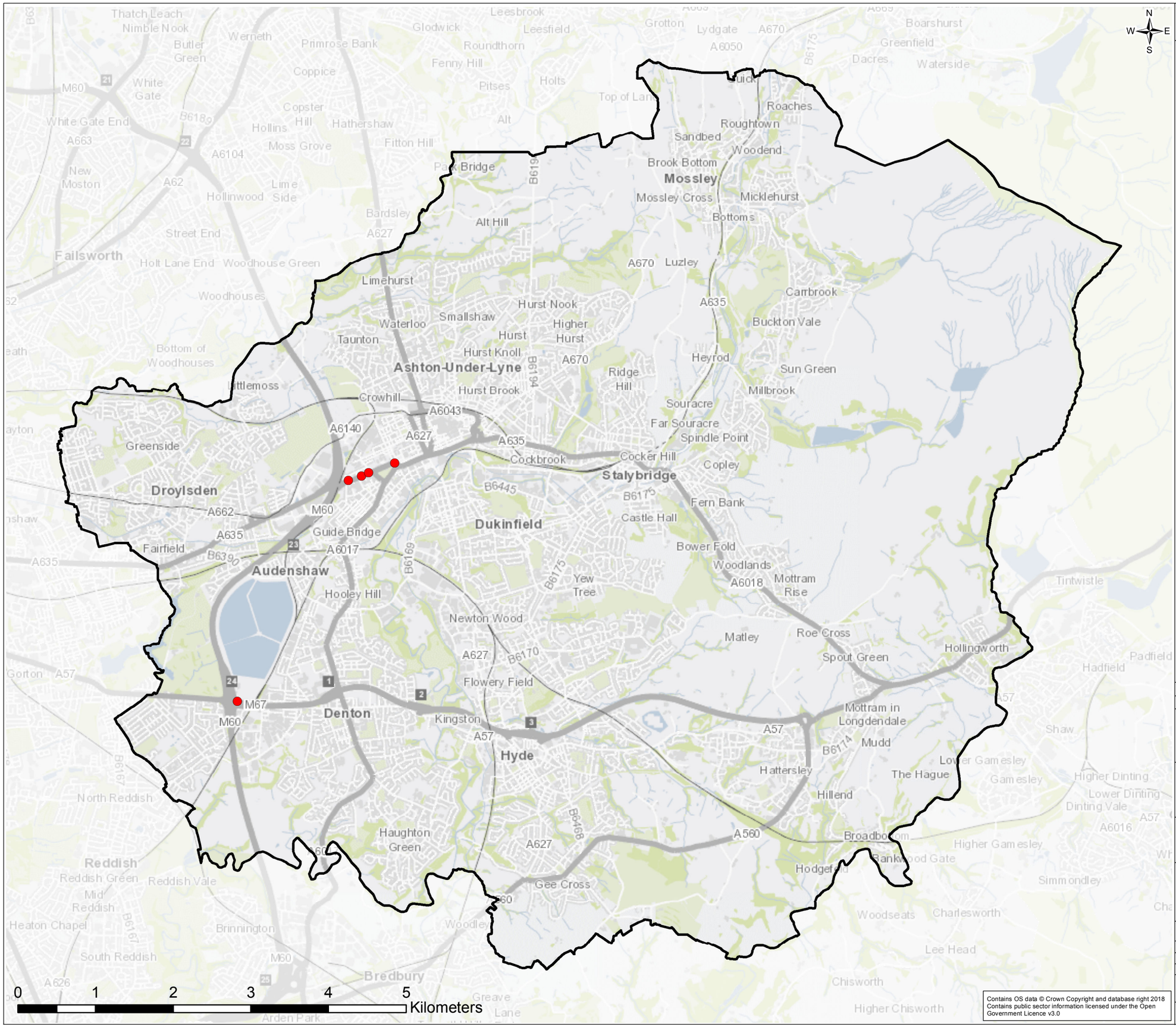

Contains OS data © Crown Copyright and database right 2018
Contains public sector information licensed under the Open Government Licence v3.0

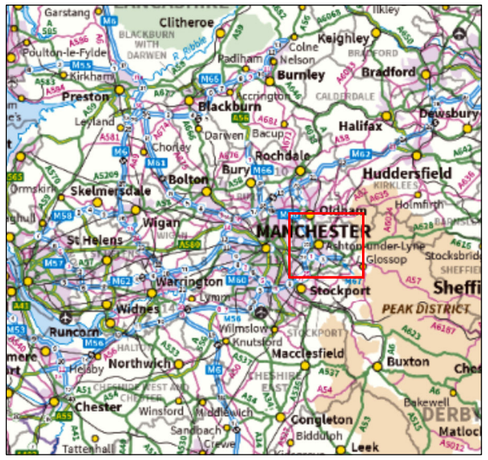

Rev.	Date	Purpose of revision	Drawn	Check'd	Rev'd	Appr'd
0	25/04/2019	Final Issue	RW	BK	EK	LH

JACOBS

5 First Street, Manchester, M15 4GU.
Tel: +44(0)161 235 6000
www.jacobs.com

Client

Transport for Greater Manchester

Project

Greater Manchester Clean Air Plan

Drawing Title

Do Minimum Exceedances – 2023
Tameside

Scale @ A3	1:47,000	DO NOT SCALE
Jacobs No.	BTGMO002	

This drawing is not to be used in whole in or part other than for the intended purpose and project as defined on this drawing. Refer to the contract for full terms and conditions.

\\Gbmnc0vs01\gis\BTGMO002_TFGM_CAZ\ArcGIS\TfGM_CAZ_DoMinExceedances_2023_Fig4.mxd

FIGURE 4- Trafford

Legend

- Greater Manchester District Boundaries
- Do Minimum Exceedances 2023

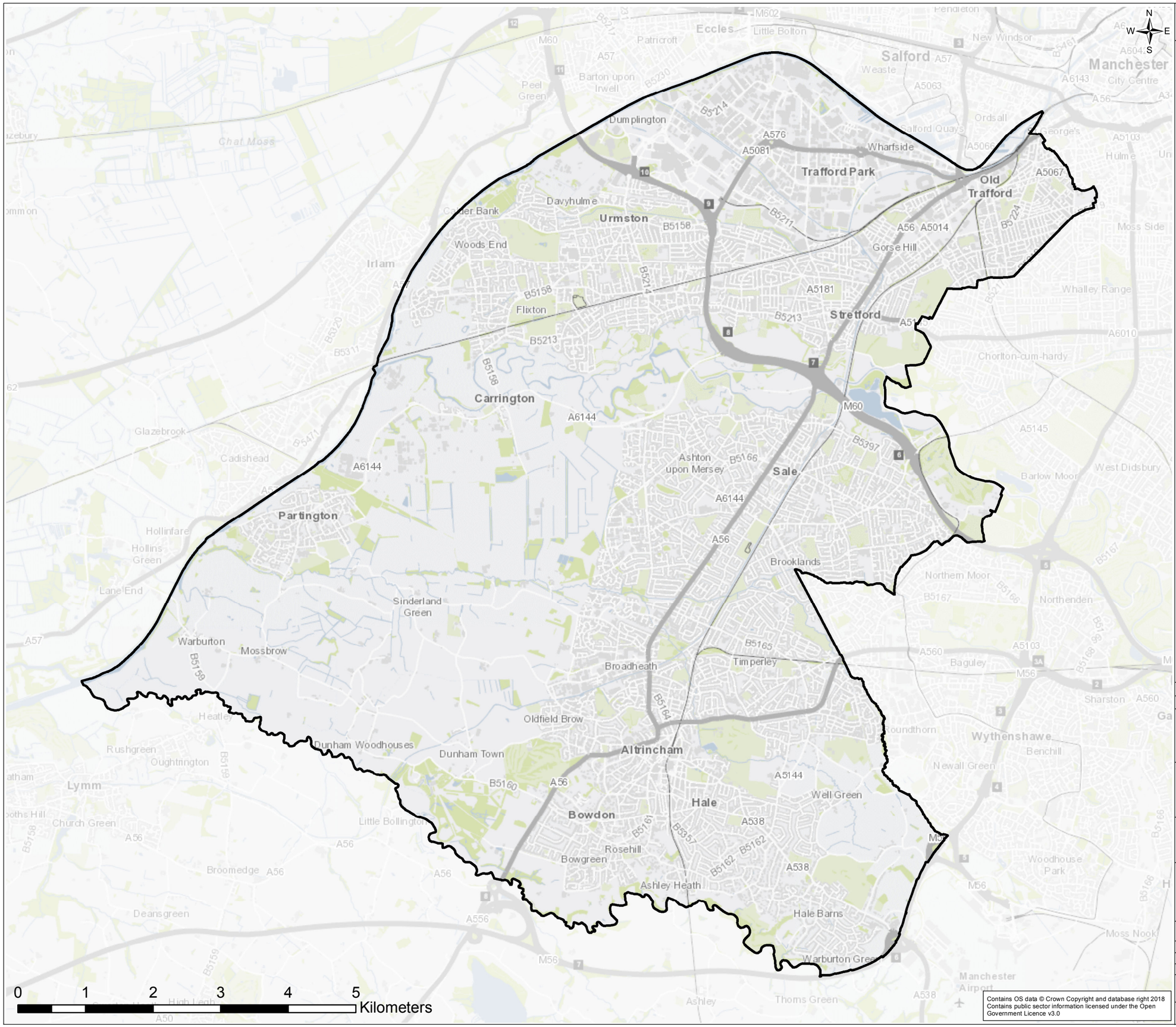

Rev.	Date	Purpose of revision	Drawn	Check'd	Rev'd	Appr'd
0	25/04/2019	Final Issue	RW	BK	EK	LH

JACOBS

5 First Street, Manchester, M15 4GU.
Tel: +44(0)161 235 6000
www.jacobs.com

Client

Transport for Greater Manchester

Project

Greater Manchester Clean Air Plan

Drawing Title

Do Minimum Exceedances – 2023
Trafford

Scale @ A3	1:54,000	DO NOT SCALE
Jacobs No.	BTGMO002	

Contains OS data © Crown Copyright and database right 2018
Contains public sector information licensed under the Open Government Licence v3.0

This drawing is not to be used in whole in or part other than for the intended purpose and project as defined on this drawing. Refer to the contract for full terms and conditions.

\\Gbmnc0vs01\gis\BTGMO002_TFGM_CAZ\ArcGIS\TfGM_CAZ_DoMinExceedances_2023_Fig4.mxd

FIGURE 4- Wigan

Legend

- Greater Manchester District Boundaries
- Do Minimum Exceedances 2023

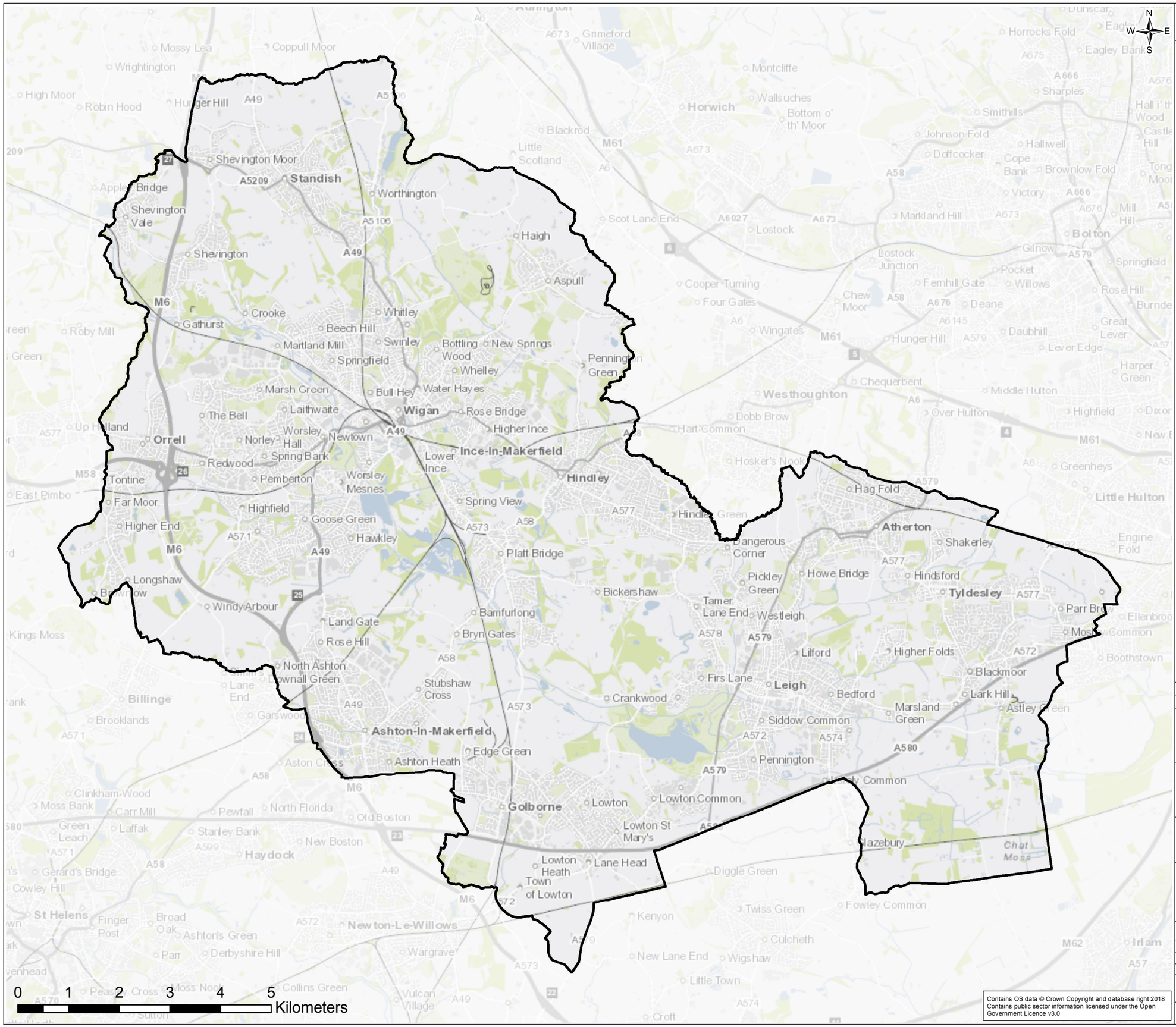

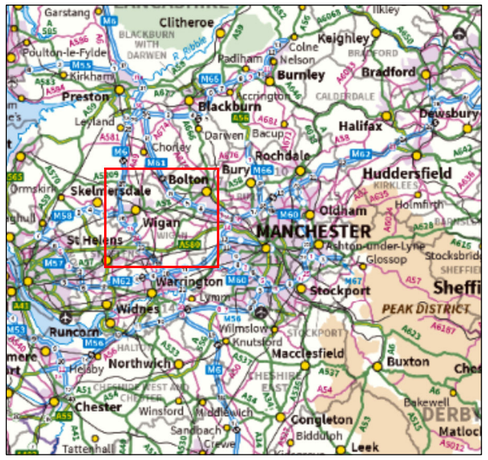

Rev.	Date	Purpose of revision	Drawn	Check'd	Rev'd	Appr'd
0	25/04/2019	Final Issue	RW	BK	EK	LH

JACOBS

5 First Street, Manchester, M15 4GU.
Tel: +44(0)161 235 6000
www.jacobs.com

Client

Transport for Greater Manchester

Project

Greater Manchester Clean Air Plan

Drawing Title

Do Minimum Exceedances – 2023
Wigan

Scale @ A3	1:72,000	DO NOT SCALE
Jacobs No.	BTGMO002	

Contains OS data © Crown Copyright and database right 2018
Contains public sector information licensed under the Open Government Licence v3.0

This drawing is not to be used in whole in or part other than for the intended purpose and project as defined on this drawing. Refer to the contract for full terms and conditions.

\\Gbmnc0vs01\gis\BTGMO002_TFGM_CAZ\ArcGIS\TfGM_CAZ_DoMinExceedances_2023_Fig4.mxd

FIGURE 2

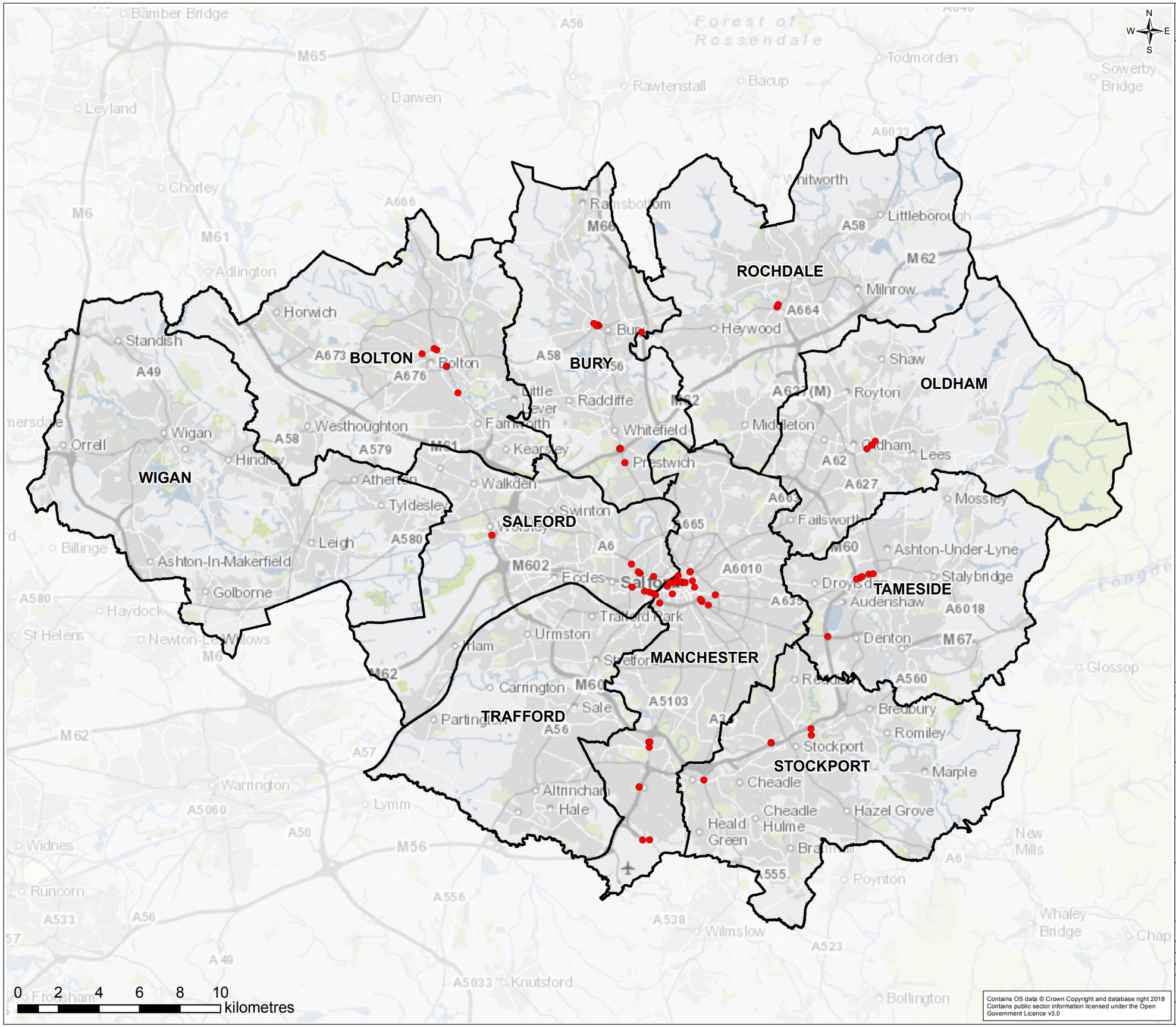

Contains OS data © Crown Copyright and database right 2018
Contains public sector information licensed under the Open Government Licence v3.0

Legend

- Greater Manchester District Boundaries
- Option 8 Exceedances 2021

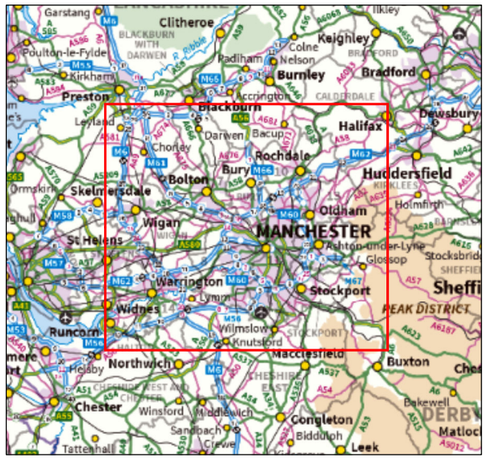

Rev.	Date	Purpose of revision	Drawn	Check'd	Rev'd	Appr'd
0	25/04/2019	Final Issue	RW	BK	EK	LH

JACOBS

5 First Street, Manchester, M15 4GU.
Tel: +44(0)161 235 6000
www.jacobs.com

Client

Transport for Greater Manchester

Project

Greater Manchester Clean Air Plan

Drawing Title

Option 8: Exceedances - 2021

Scale @ A3	1:180,000	DO NOT SCALE
Jacobs No.	BTGMO002	

This drawing is not to be used in whole in or part other than for the intended purpose and project as defined on this drawing. Refer to the contract for full terms and conditions.

\\Gbmnc0vs01\gis\BTGMO002_TFGM_CAZ\ArcGIS\TfGM_CAZ_Option8Exceedances_2021.mxd

FIGURE 2- Bolton

Legend

- Greater Manchester District Boundaries
- Option 8 Exceedances 2021

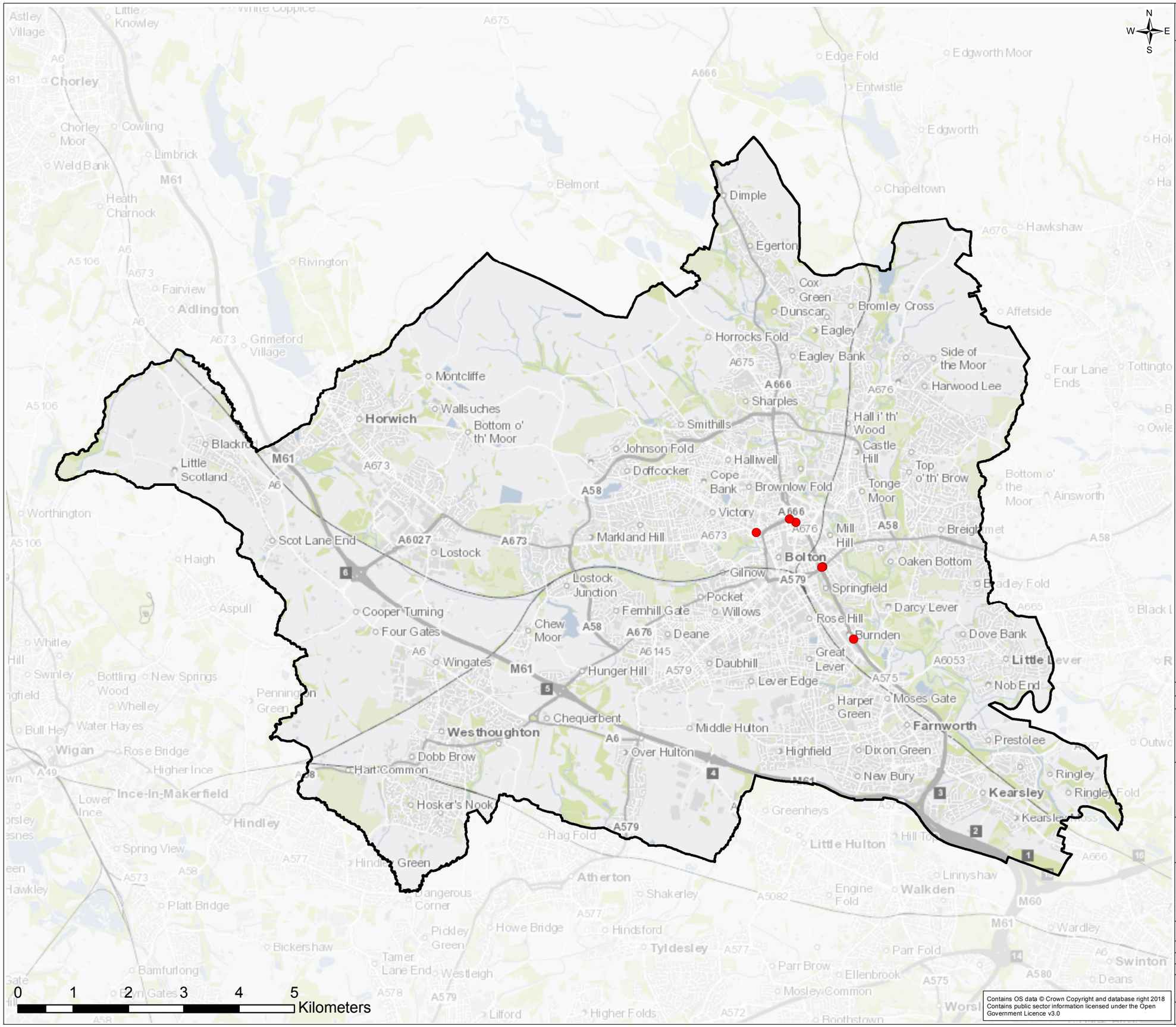

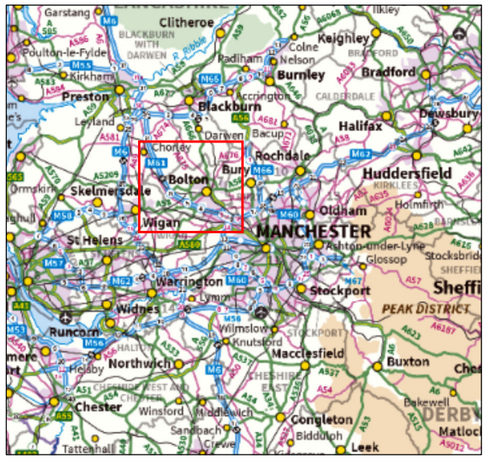

Rev.	Date	Purpose of revision	Drawn	Check'd	Rev'd	Appr'd
0	25/04/2019	Final Issue	RW	BK	EK	LH

JACOBS

5 First Street, Manchester, M15 4GU.
Tel: +44(0)161 235 6000
www.jacobs.com

Client

Transport for Greater Manchester

Project

Greater Manchester Clean Air Plan

Drawing Title

Option 8: Exceedances – 2021
Bolton

Scale @ A3	1:66,000	DO NOT SCALE
Jacobs No.	BTGMO002	

This drawing is not to be used in whole in or part other than for the intended purpose and project as defined on this drawing. Refer to the contract for full terms and conditions.

\\Gbmnc0vs01\gis\BTGMO002_TFGM_CAZ\ArcGIS\TfGM_CAZ_Option8Exceedances_2021_Fig2.mxd

FIGURE 2- Bury

Legend

- Greater Manchester District Boundaries
- Option 8 Exceedances 2021

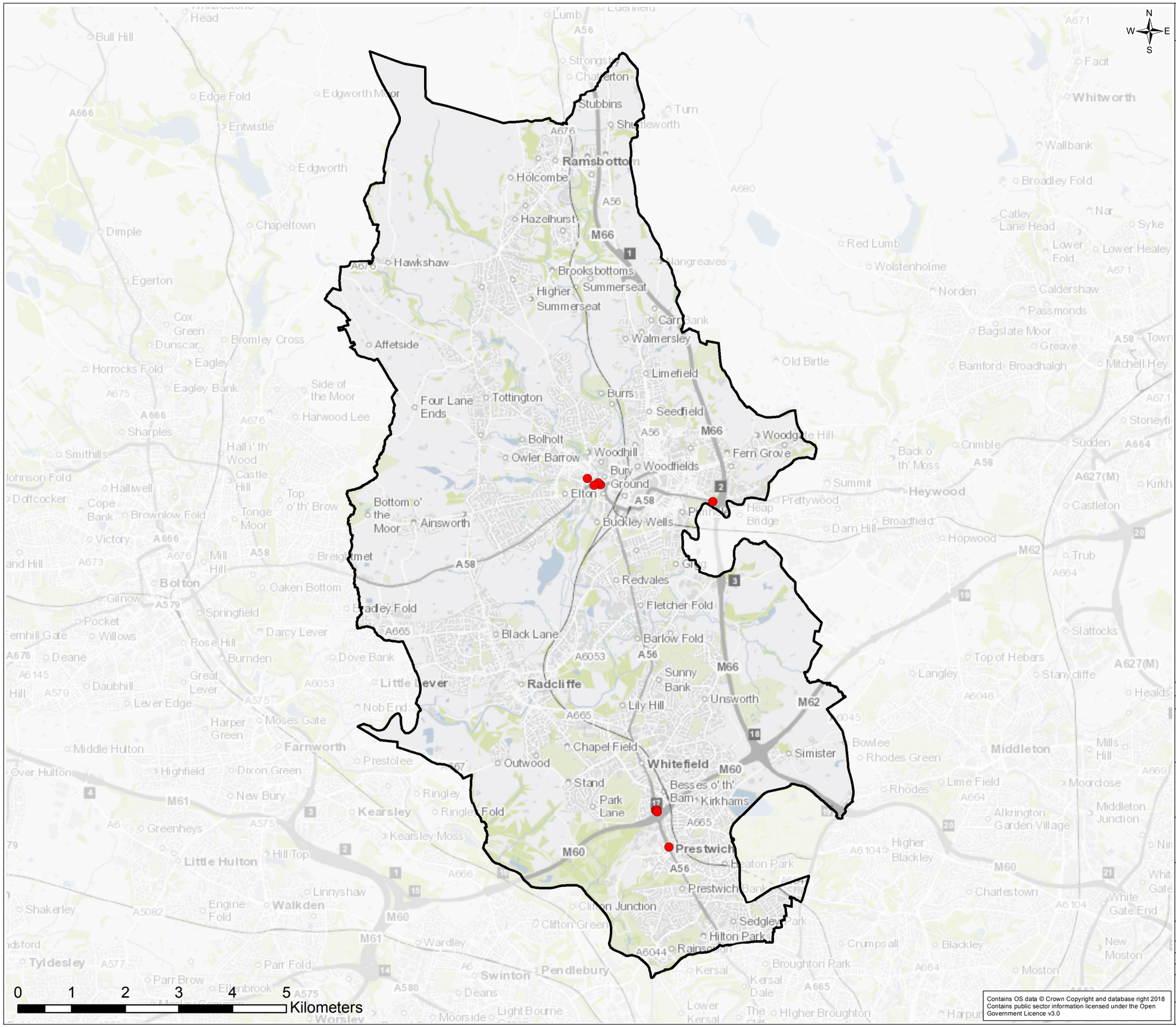

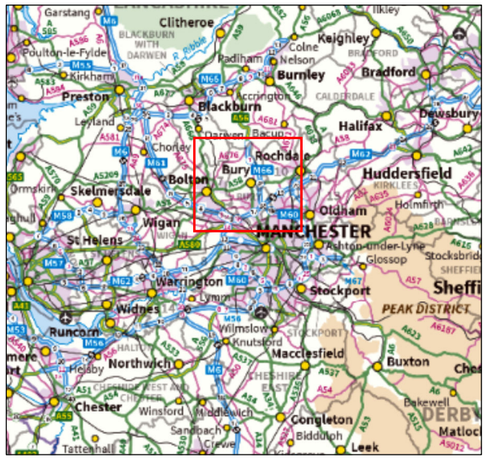

Rev.	Date	Purpose of revision	Drawn	Check'd	Rev'd	Appr'd
0	25/04/2019	Final Issue	RW	BK	EK	LH

JACOBS

5 First Street, Manchester, M15 4GU.
Tel: +44(0)161 235 6000
www.jacobs.com

Client

Transport for Greater Manchester

Project

Greater Manchester Clean Air Plan

Drawing Title

Option 8: Exceedances – 2021
Bury

Scale @ A3	1:68,000	DO NOT SCALE
Jacobs No.	BTGMO002	

Contains OS data © Crown Copyright and database right 2018
Contains public sector information licensed under the Open Government Licence v3.0

This drawing is not to be used in whole in or part other than for the intended purpose and project as defined on this drawing. Refer to the contract for full terms and conditions.

\\Gbmnc0vs01\gis\BTGMO002_TFGM_CAZ\ArcGIS\TfGM_CAZ_Option8Exceedances_2021_Fig2.mxd

FIGURE 2- Manchester

Legend

- Greater Manchester District Boundaries
- Option 8 Exceedances 2021

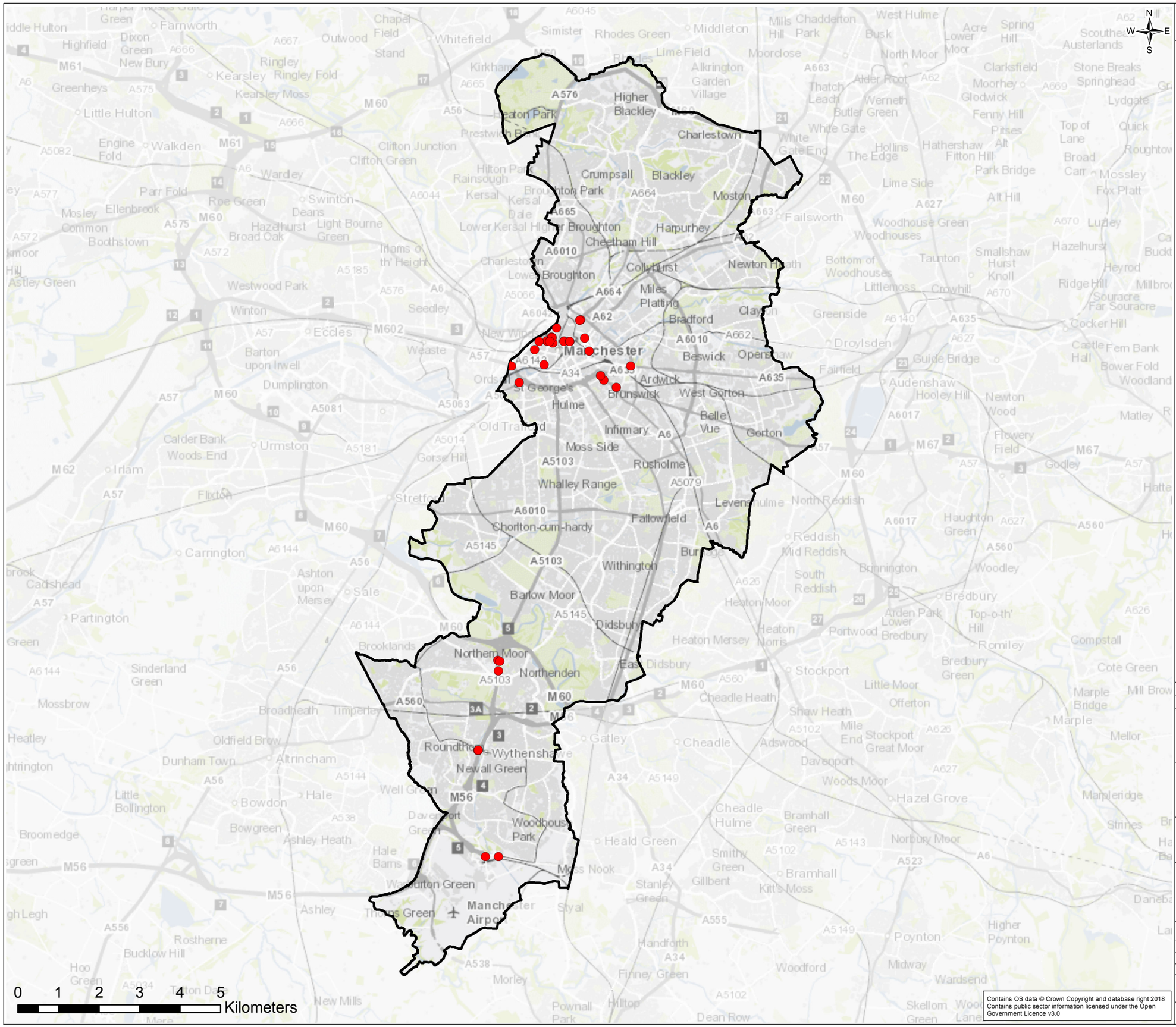

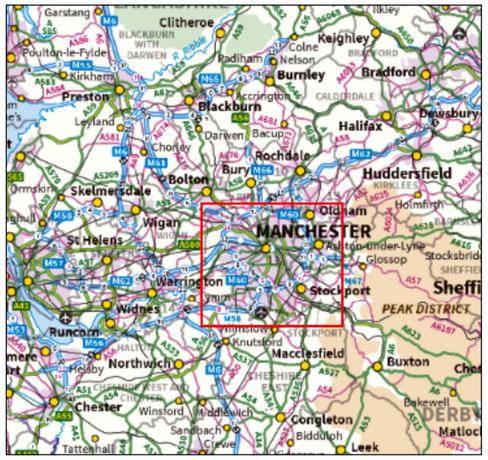

Rev.	Date	Purpose of revision	Drawn	Check'd	Rev'd	Appr'd
0	25/04/2019	Final Issue	RW	BK	EK	LH

JACOBS

5 First Street, Manchester, M15 4GU.
Tel: +44(0)161 235 6000
www.jacobs.com

Client

Transport for Greater Manchester

Project

Greater Manchester Clean Air Plan

Drawing Title

Option 8: Exceedances – 2021
Manchester

Scale @ A3	1:90,000	DO NOT SCALE
Jacobs No.	BTGMO002	

Contains OS data © Crown Copyright and database right 2018
Contains public sector information licensed under the Open Government Licence v3.0

This drawing is not to be used in whole in or part other than for the intended purpose and project as defined on this drawing. Refer to the contract for full terms and conditions.

FIGURE 2- Oldham

Legend

- Greater Manchester District Boundaries
- Option 8 Exceedances 2021

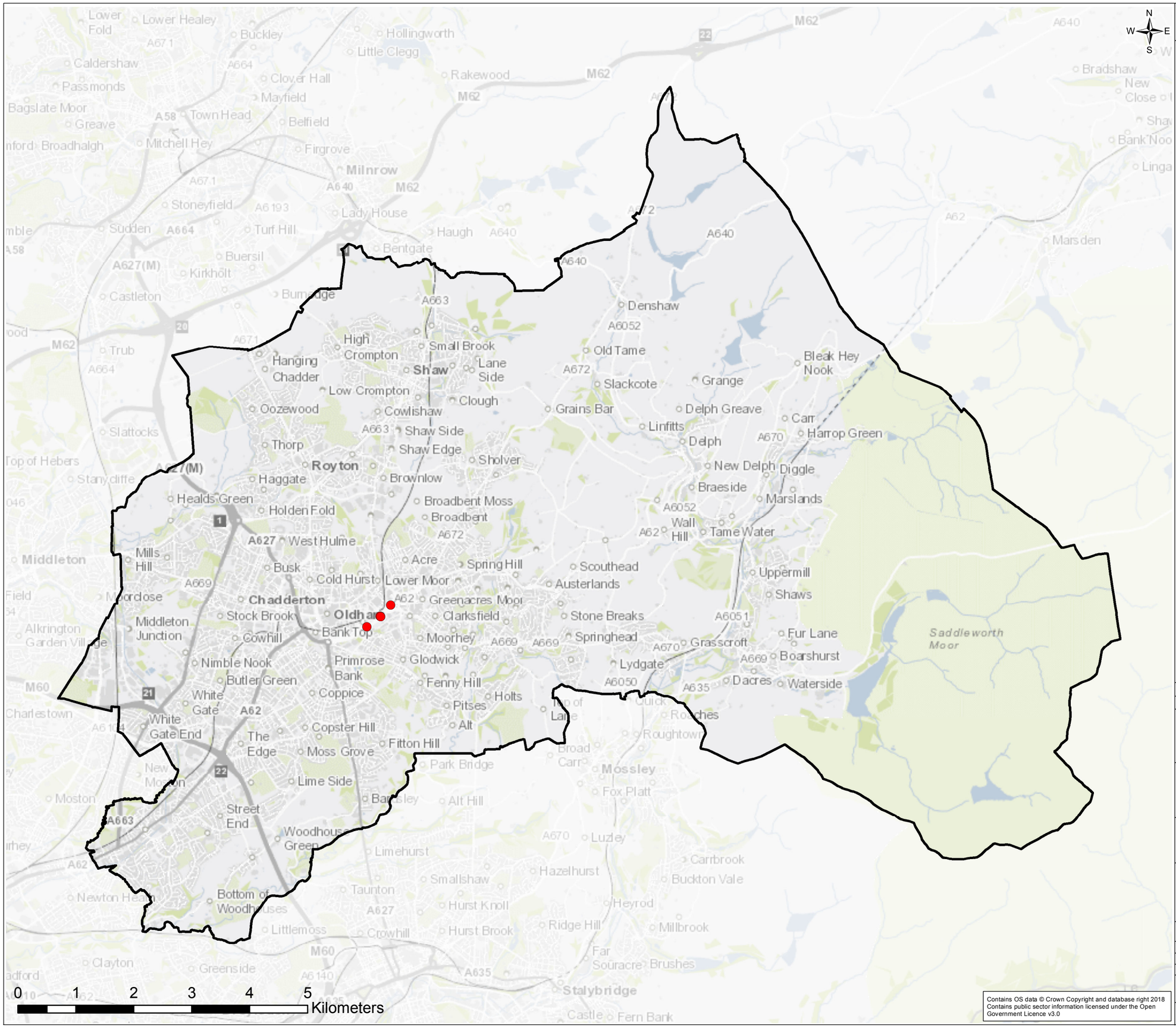

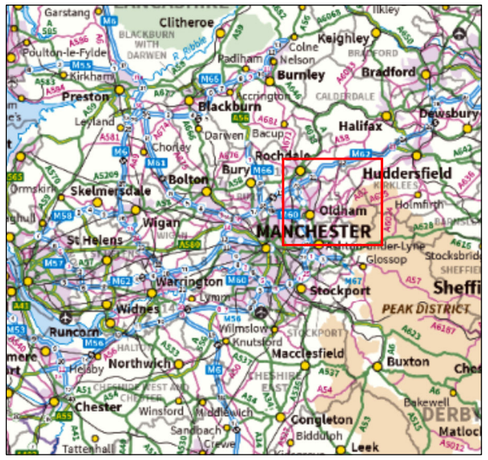

Rev.	Date		Drawn	Check'd	Rev'd	Appr'd
0	25/04/2019	Final Issue	RW	BK	EK	LH
		Purpose of revision				

JACOBS

5 First Street, Manchester, M15 4GU.
Tel: +44(0)161 235 6000
www.jacobs.com

Client

Transport for Greater Manchester

Project

Greater Manchester Clean Air Plan

Drawing Title

Option 8: Exceedances – 2021
Oldham

Scale @ A3	1:63,000	DO NOT SCALE
Jacobs No.	BTGMO002	

Contains OS data © Crown Copyright and database right 2018
Contains public sector information licensed under the Open Government Licence v3.0

This drawing is not to be used in whole in or part other than for the intended purpose and project as defined on this drawing. Refer to the contract for full terms and conditions.

FIGURE 2- Rochdale

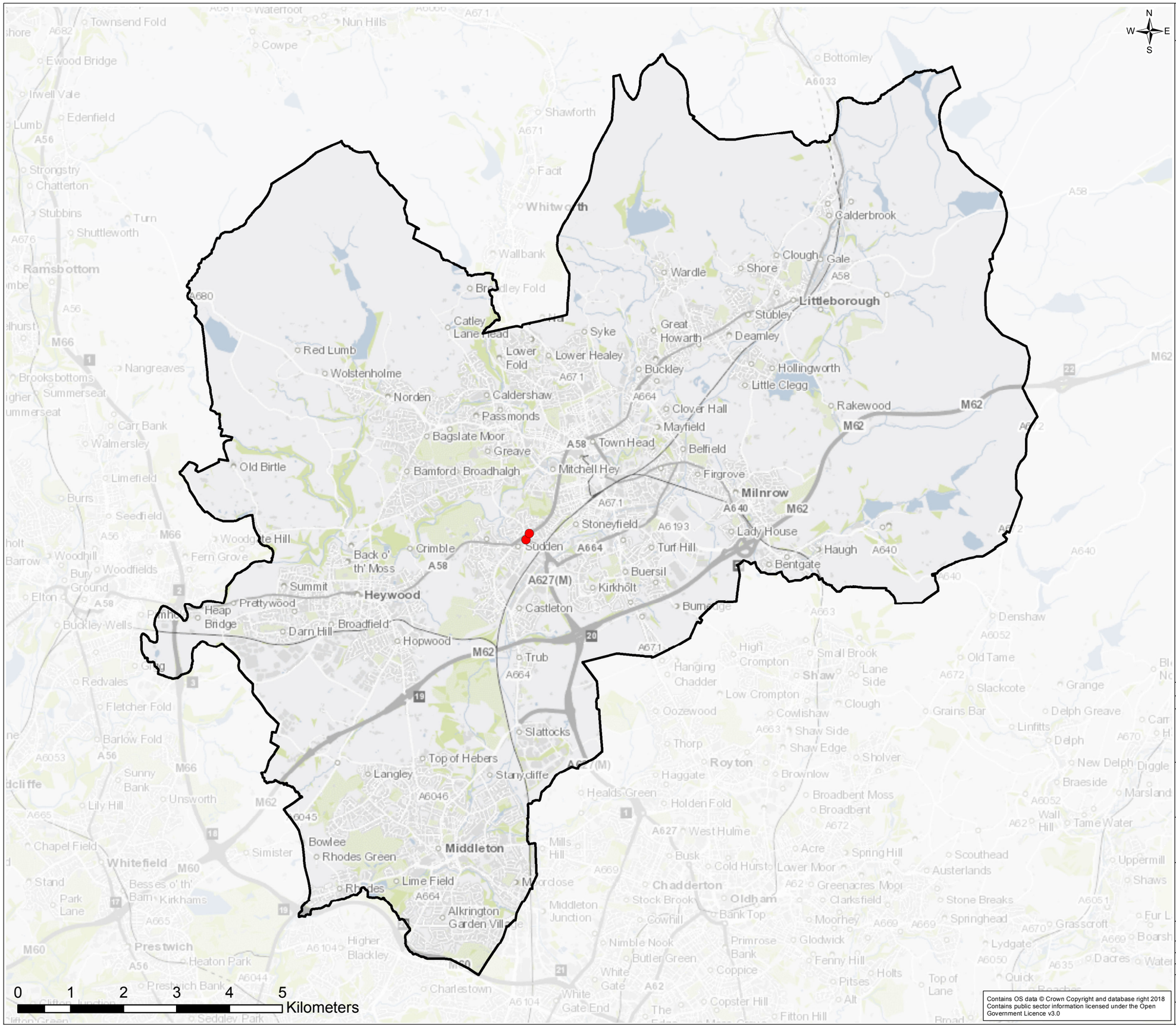

Legend

- Greater Manchester District Boundaries
- Option 8 Exceedances 2021

Rev.	Date	Purpose of revision	Drawn	Check'd	Rev'd	Appr'd
0	25/04/2019	Final Issue	RW	BK	EK	LH

JACOBS
5 First Street, Manchester, M15 4GU.
Tel: +44(0)161 235 6000
www.jacobs.com

Client

Transport for Greater Manchester

Project

Greater Manchester Clean Air Plan

Drawing Title

Option 8: Exceedances – 2021
Rochdale

Scale @ A3	1:69,000	DO NOT SCALE
Jacobs No.	BTGMO002	

Contains OS data © Crown Copyright and database right 2018
Contains public sector information licensed under the Open Government Licence v3.0

This drawing is not to be used in whole in or part other than for the intended purpose and project as defined on this drawing. Refer to the contract for full terms and conditions.

FIGURE 2- Salford

Legend

- Greater Manchester District Boundaries
- Option 8 Exceedances 2021

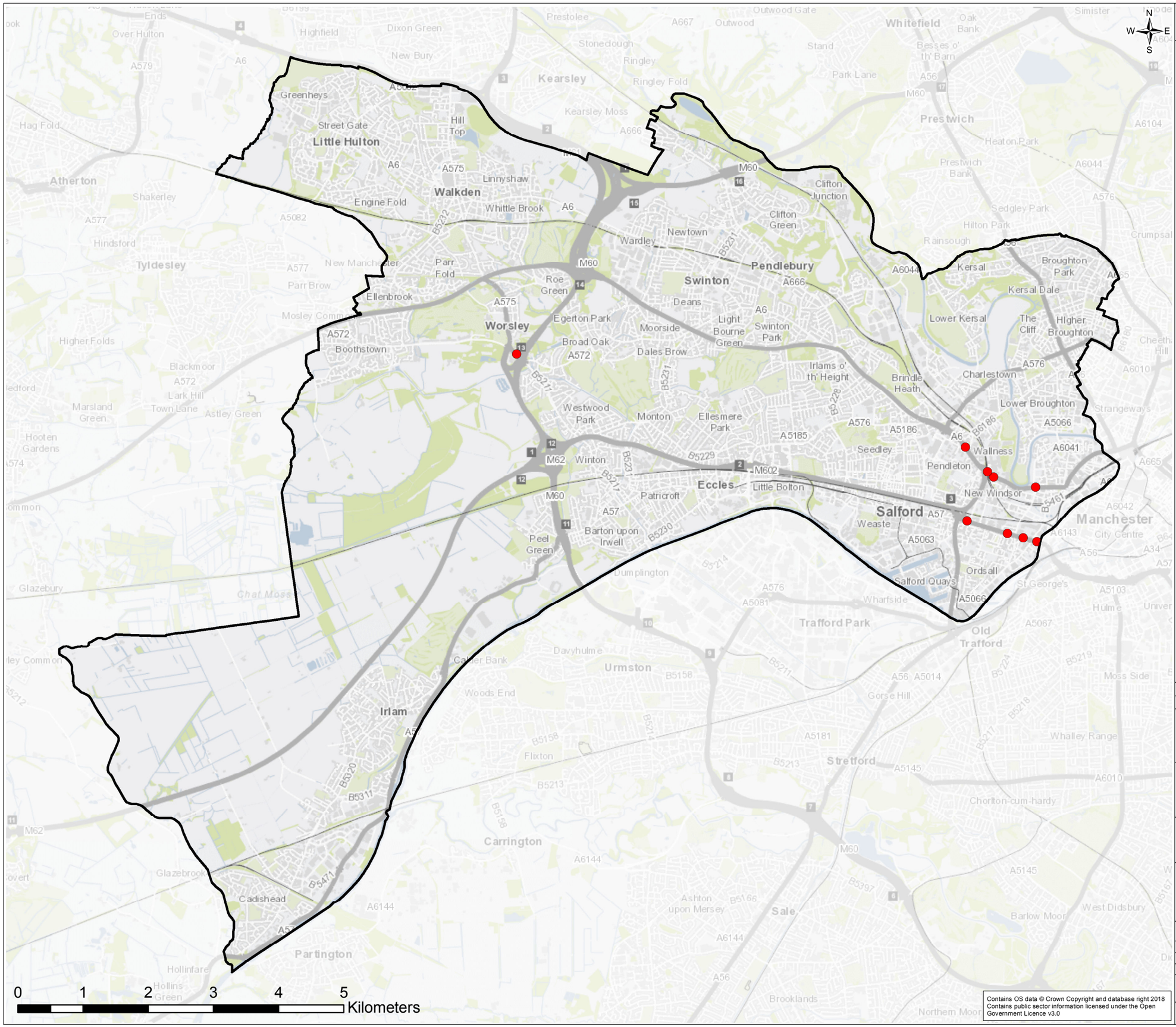

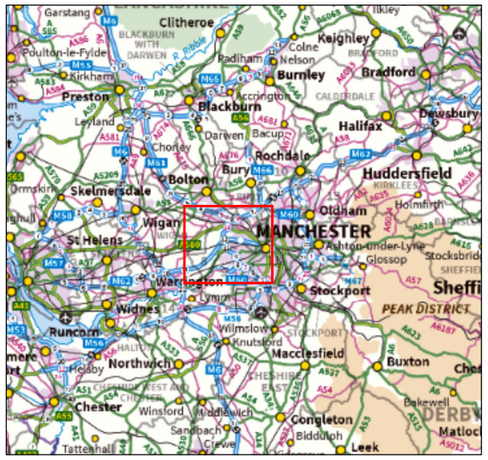

Rev.	Date	Purpose of revision	Drawn	Check'd	Rev'd	Appr'd
0	25/04/2019	Final Issue	RW	BK	EK	LH

JACOBS

5 First Street, Manchester, M15 4GU.
Tel: +44(0)161 235 6000
www.jacobs.com

Client

Transport for Greater Manchester

Project

Greater Manchester Clean Air Plan

Drawing Title

Option 8: Exceedances – 2021
Salford

Scale @ A3	1:56,000	DO NOT SCALE
Jacobs No.	BTGMO002	

Contains OS data © Crown Copyright and database right 2018
Contains public sector information licensed under the Open Government Licence v3.0

This drawing is not to be used in whole in or part other than for the intended purpose and project as defined on this drawing. Refer to the contract for full terms and conditions.

\\Gbmnc0vs01\gis\BTGMO002_TFGM_CAZ\ArcGIS\TfGM_CAZ_Option8Exceedances_2021_Fig2.mxd

FIGURE 2- Stockport

Legend

- Greater Manchester District Boundaries
- Option 8 Exceedances 2021

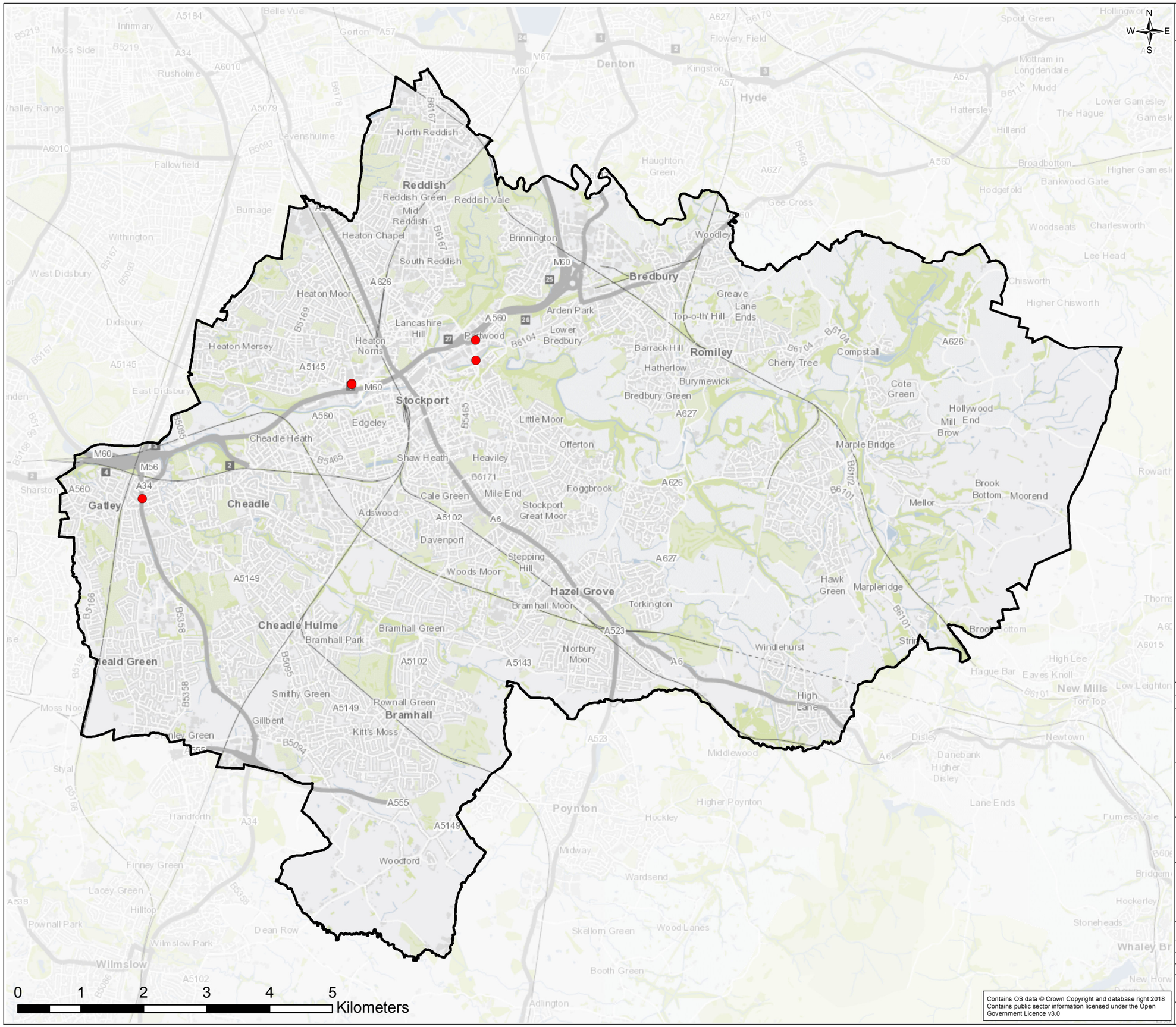

Rev.	Date	Purpose of revision	Drawn	Check'd	Rev'd	Appr'd
0	25/04/2019	Final Issue	RW	BK	EK	LH

JACOBS
5 First Street, Manchester, M15 4GU.
Tel: +44(0)161 235 6000
www.jacobs.com

Client

Transport for Greater Manchester

Project

Greater Manchester Clean Air Plan

Drawing Title

Option 8: Exceedances – 2021
Stockport

Scale @ A3	1:58,000	DO NOT SCALE
Jacobs No.	BTGMO002	

Contains OS data © Crown Copyright and database right 2018
Contains public sector information licensed under the Open Government Licence v3.0

This drawing is not to be used in whole in or part other than for the intended purpose and project as defined on this drawing. Refer to the contract for full terms and conditions.

\\Gbmnc0vs01\gis\BTGMO002_TFGM_CAZ\ArcGIS\TfGM_CAZ_Option8Exceedances_2021_Fig2.mxd

FIGURE 2- Tameside

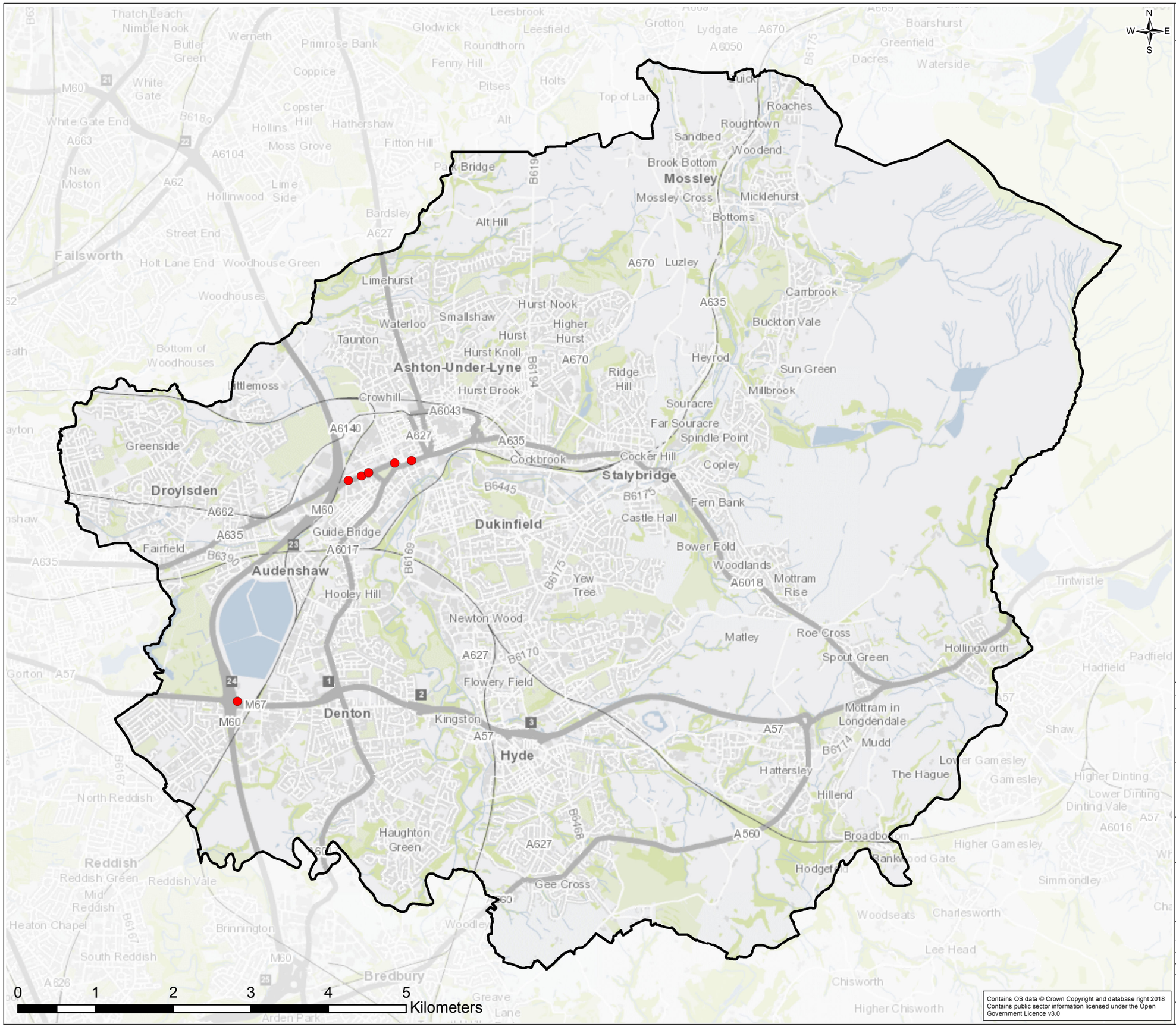

Contains OS data © Crown Copyright and database right 2018
Contains public sector information licensed under the Open Government Licence v3.0

Legend

- Greater Manchester District Boundaries
- Option 8 Exceedances 2021

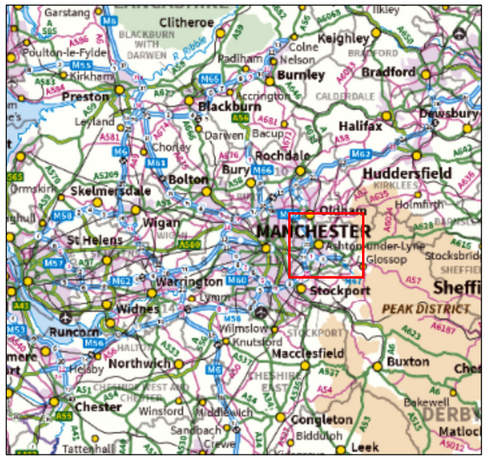

Rev.	Date	Purpose of revision	Drawn	Check'd	Rev'd	Appr'd
0	25/04/2019	Final Issue	RW	BK	EK	LH

JACOBS
5 First Street, Manchester, M15 4GU.
Tel: +44(0)161 235 6000
www.jacobs.com

Client
Transport for Greater Manchester

Project
Greater Manchester Clean Air Plan

Drawing Title
Option 8: Exceedances – 2021
Tameside

Scale @ A3	1:47,000	DO NOT SCALE
Jacobs No.	BTGMO002	

This drawing is not to be used in whole in or part other than for the intended purpose and project as defined on this drawing. Refer to the contract for full terms and conditions.

\\Gbmnc0vs01\gis\BTGMO002_TFGM_CAZ\ArcGIS\TfGM_CAZ_Option8Exceedances_2021_Fig2.mxd

FIGURE 2- Trafford

Legend

- Greater Manchester District Boundaries
- Option 8 Exceedances 2021

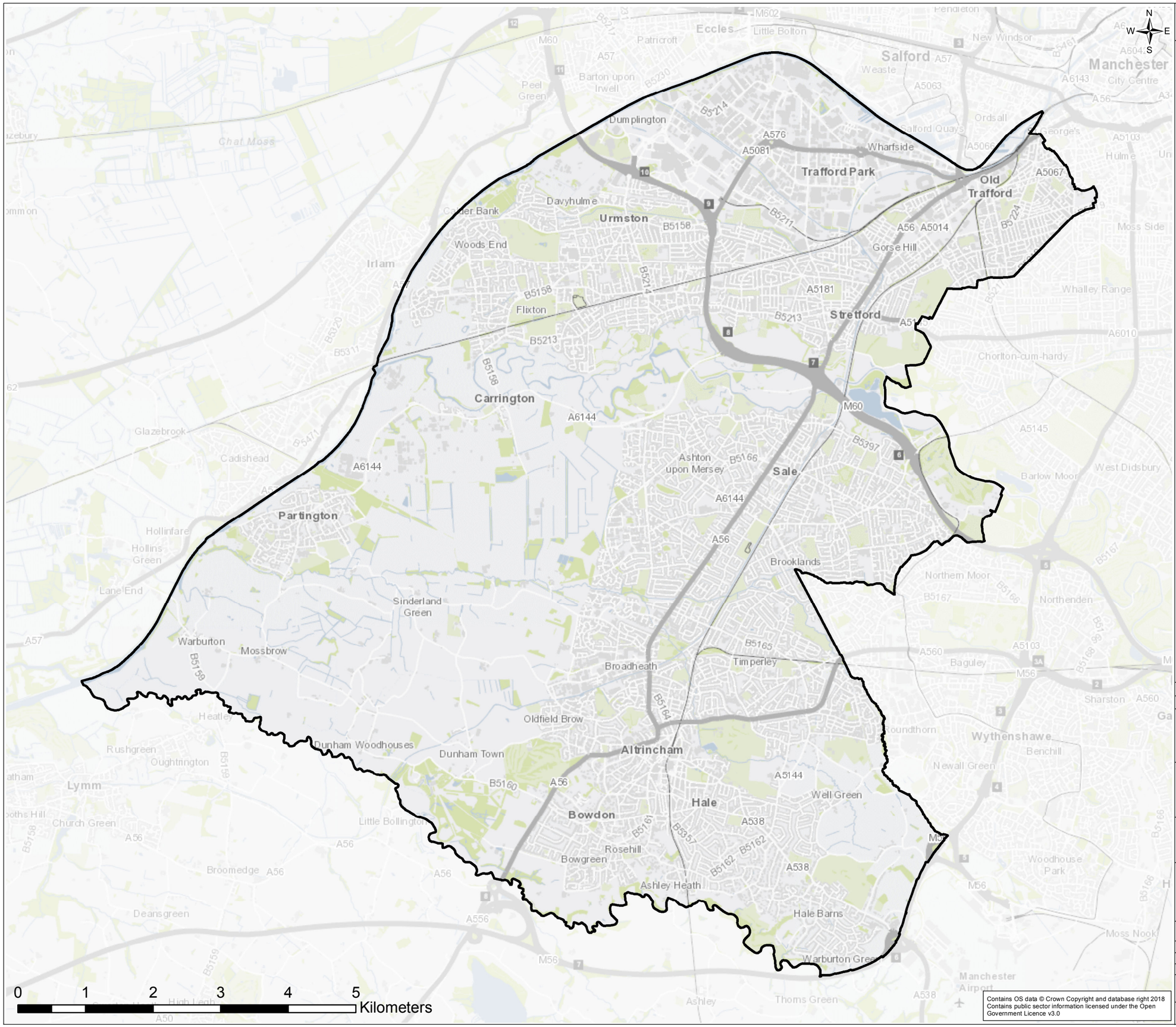

Rev.	Date	Purpose of revision	Drawn	Check'd	Rev'd	Appr'd
0	25/04/2019	Final Issue	RW	BK	EK	LH

JACOBS

5 First Street, Manchester, M15 4GU.
Tel: +44(0)161 235 6000
www.jacobs.com

Client

Transport for Greater Manchester

Project

Greater Manchester Clean Air Plan

Drawing Title

Option 8: Exceedances – 2021
Trafford

Scale @ A3	1:54,000	DO NOT SCALE
Jacobs No.	BTGMO002	

Contains OS data © Crown Copyright and database right 2018
Contains public sector information licensed under the Open Government Licence v3.0

This drawing is not to be used in whole in or part other than for the intended purpose and project as defined on this drawing. Refer to the contract for full terms and conditions.

\\Gbmnc0vs01\gis\BTGMO002_TFGM_CAZ\ArcGIS\TfGM_CAZ_Option8Exceedances_2021_Fig2.mxd

FIGURE 2- Wigan

Legend

- Greater Manchester District Boundaries
- Option 8 Exceedances 2021

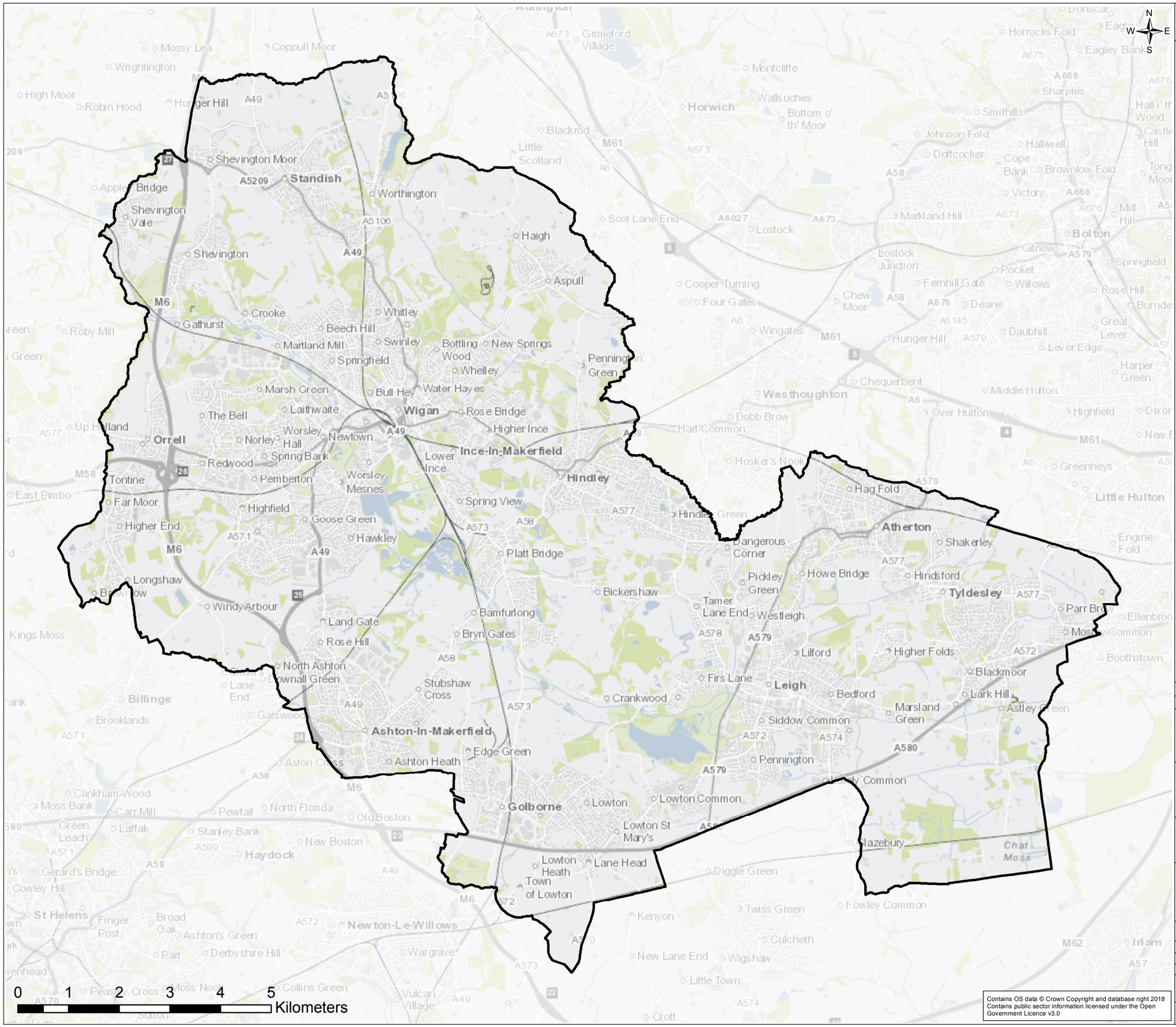

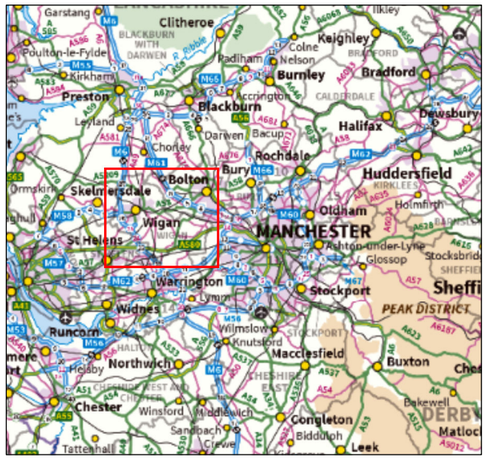

Rev.	Date	Purpose of revision	Drawn	Check'd	Rev'd	Appr'd
0	25/04/2019	Final Issue	RW	BK	EK	LH

JACOBS

5 First Street, Manchester, M15 4GU.
Tel: +44(0)161 235 6000
www.jacobs.com

Client

Transport for Greater Manchester

Project

Greater Manchester Clean Air Plan

Drawing Title

Option 8: Exceedances – 2021
Wigan

Scale @ A3	1:72,000	DO NOT SCALE
Jacobs No.	BTGMO002	

Contains OS data © Crown Copyright and database right 2018
Contains public sector information licensed under the Open Government Licence v3.0

This drawing is not to be used in whole in or part other than for the intended purpose and project as defined on this drawing. Refer to the contract for full terms and conditions.

\\Gbmnc0vs01\gis\BTGMO002_TFGM_CAZ\ArcGIS\TfGM_CAZ_Option8Exceedances_2021_Fig2.mxd

FIGURE 5

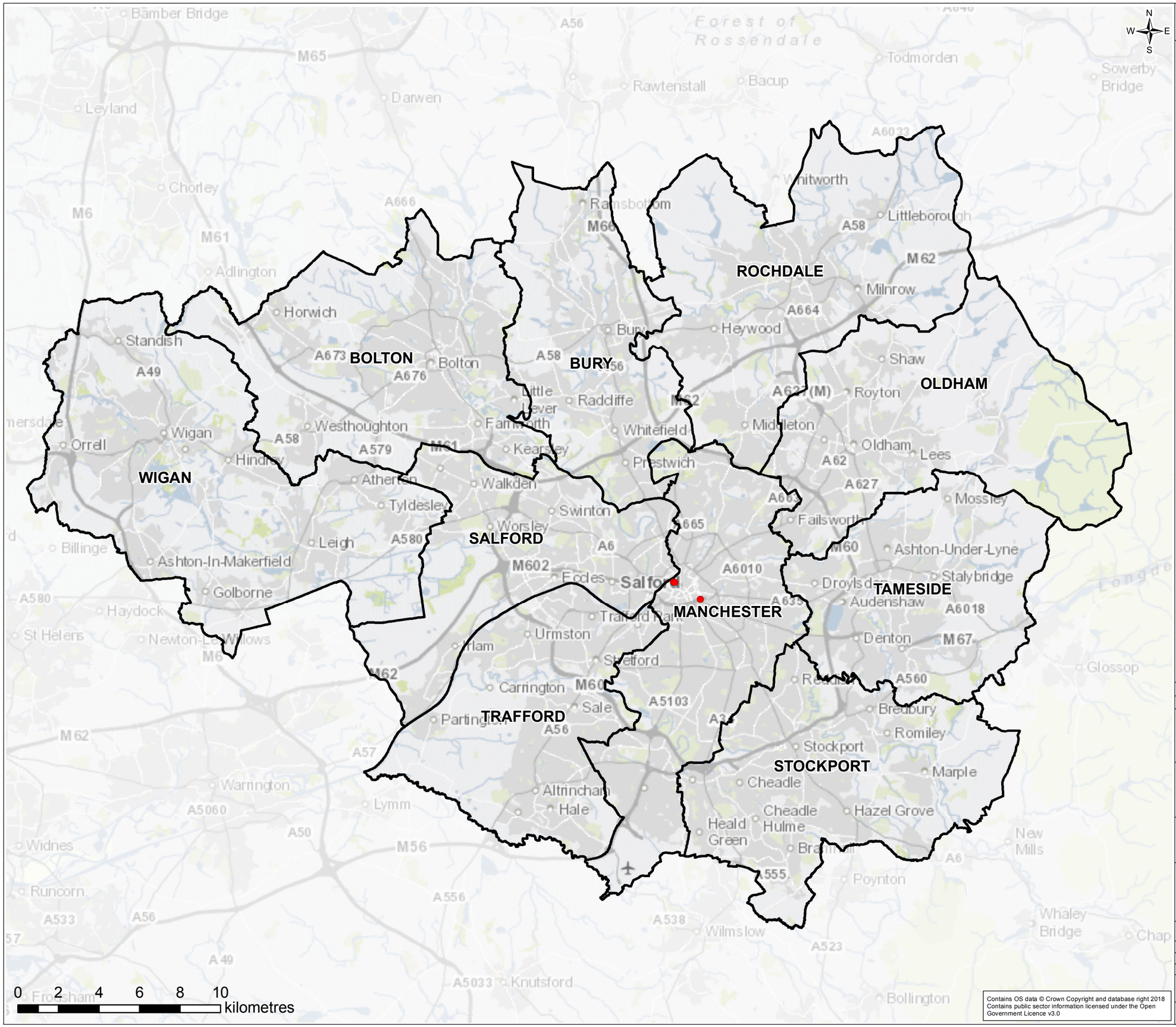

Contains OS data © Crown Copyright and database right 2018
Contains public sector information licensed under the Open Government Licence v3.0

Legend

- Greater Manchester District Boundaries
- Option 8 Exceedances 2023

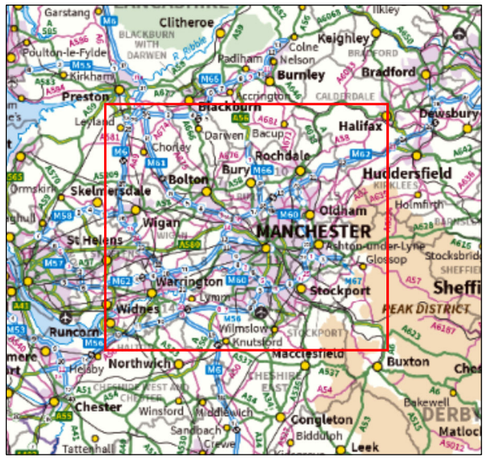

Rev.	Date	Purpose of revision	Drawn	Check'd	Rev'd	Appr'd
0	25/04/2019	Final Issue	RW	BK	EK	LH

JACOBS

5 First Street, Manchester, M15 4GU.
Tel: +44(0)161 235 6000
www.jacobs.com

Client

Transport for Greater Manchester

Project

Greater Manchester Clean Air Plan

Drawing Title

Option 8: Exceedances - 2023

Scale @ A3	1:180,000	DO NOT SCALE
Jacobs No.	BTGMO002	

This drawing is not to be used in whole in or part other than for the intended purpose and project as defined on this drawing. Refer to the contract for full terms and conditions.

\\Gbmnc0vs01\gis\BTGMO002_TFGM_CAZ\ArcGIS\TfGM_CAZ_Option8Exceedances_2023.mxd

FIGURE 5- Bolton

Legend

- Greater Manchester District Boundaries
- Option 8 Exceedances 2023

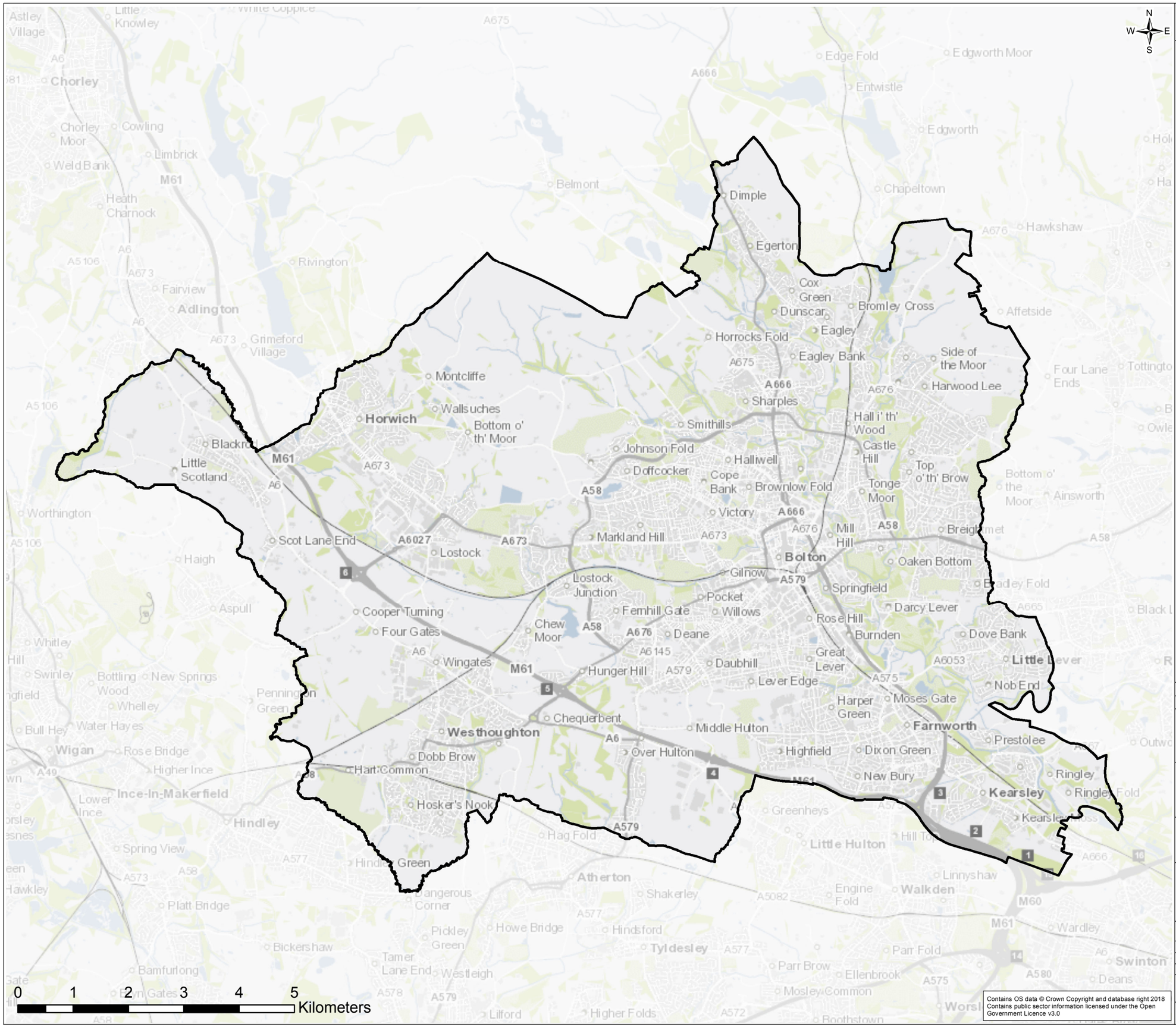
N
W
E
S
Dimple
Egerton
Cox Green
Dunscar
Bromley Cross
Eagley
Horrocks Fold
Eagley Bank
Side of the Moor
Harwood Lee
Sharples
Smithills
Hall i' th' Wood
Castle Hill
Top o' th' Brow
Tonge Moor
Halliwell
Brownlow Fold
Cope Bank
Victory
Mill Hill
Bolton
Oaken Bottom
Springfield
Darcy Lever
Rose Hill
Burnden
Dove Bank
Little Lever
Nob End
Moses Gate
Farnworth
Prestolee
Kearsley
Ringley
Dixon Green
New Bury
Highfield
Middle Hulton
Over Hulton
Daubhill
Lever Edge
Great Lever
Harper Green
Deane
Pocket
Willows
Gilnow
Markland Hill
Johnson Fold
Doffcocker
Montcliffe
Wallsuches
Bottom o' th' Moor
Horwich
Blackrod
Little Scotland
Lostock
Lostock Junction
Scot Lane End
Cooper Turning
Four Gates
Wingates
Chew Moor
Femhill Gate
Hunger Hill
Chequerbent
Westhoughton
Dobb Brow
Hart Common
Hosker's Nook
Hindley
Ince-In-Makerfield
Wigan
Atherton
Tyldesley
Little Hulton
Walkden
Linnyshaw
Swinton
Worsley
Salford
Eccles
Irlam
Cadishead
Partington
Carrington
Flixton
Urmston
Stretford
Sale
Altrincham
Hale
Bowdon
Hale Barns
Timperley
Broadheath
Altrincham
Sale
Stretford
Urmston
Flixton
Carrington
Partington
Cadishead
Irlam
Eccles
Salford
Worsley
Swinton
Walkden
Little Hulton
Atherton
Tyldesley
Hindley
Hindley Green
Platt Bridge
Bamfurlong
Lilford
Higher Folds
Boothstown
Ellenbrook
Mosley Common
Parr Brow
Parr Fold
Hindsford
Howe Bridge
Shakerley
Westleigh
Tamer Lane End
Pickley Green
Bickershaw
Dangerous Corner
Greenheys
Hag Fold
Spring View
Ince-In-Makerfield
Lower Ince
Higher Ince
Rose Bridge
Bull Hey
Water Hayes
Whelley
Bottling Wood
New Springs
Swinley
Whitley
Haigh
Aspull
Worthington
Chorley
Little Knowley
Astley Village
Chorley Moor
Cowling
Limbrick
Weld Bank
Heath Charnock
Fairview
Adlington
Grimeford Village
Rivington
Belmont
Edge Fold
Edgworth Moor
Entwistle
Edgworth
Chapeltown
Hawkshaw
Affetside
Four Lane Ends
Tottington
Owlet
Bottom o' the Moor
Ainsworth
Breightmet
Bradley Fold
Black L
Outwo
Pennington Green
M61
M60
A58
A666
A676
A675
A673
A6027
A579
A575
A6053
A6145
A665
A580
A572
A577
A578
A573
A5082
A49
A5106
A6
A673
A673
A673

FIGURE 5- Bury

Legend

- Greater Manchester District Boundaries
- Option 8 Exceedances 2023

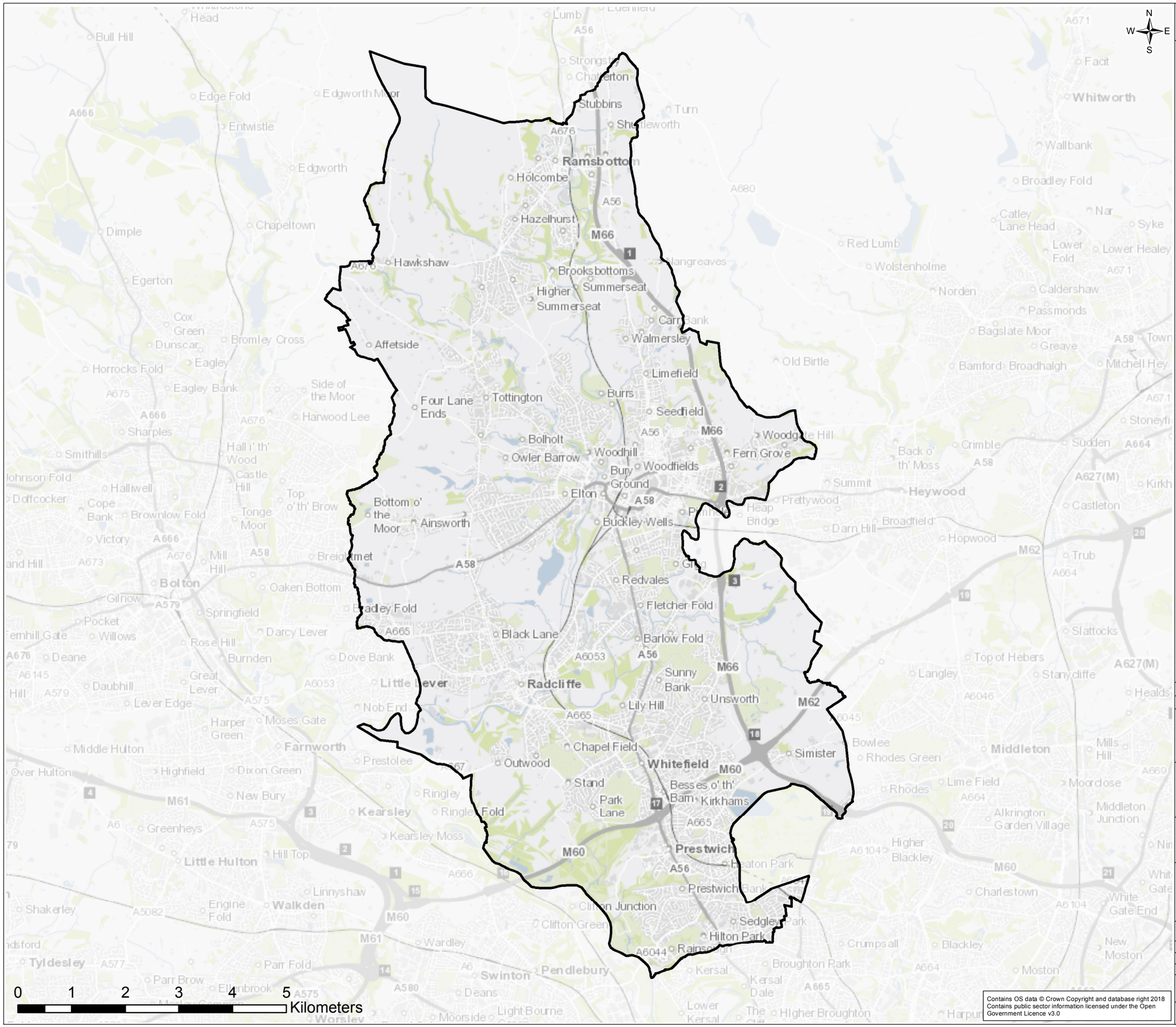
N
W
E
S
Ramsbottom
Holcombe
Hazelhurst
Hawkshaw
Brooksbottoms
Higher Summerseat
Summerseat
Affetside
Walmersley
Limefield
Burrs
Tottington
Four Lane Ends
Seedfield
Bolholt
Owler Barrow
Woodhill
Woodfields
Bury Ground
Fern Grove
Elton
Bottom o' the Moor
Ainsworth
Buckley Wells
Redvales
Fletcher Fold
Black Lane
Barlow Fold
Radcliffe
Little Lever
Sunny Bank
Unsworth
Lily Hill
Chapel Field
Outwood
Whitefield
Simister
Stand
Besses o' th' Barn
Kirkhams
Park Lane
Prestwich
Sedgley Park
Hilton Park
Rainsough
Kersal
Pendlebury
Swinton
Kearsley
Farnworth
Bolton
Tyldesley
Walkden
Little Hulton
Middleton
Heywood
Whitworth
Rochdale
Bury
Bolton
Manchester
Salford
Stockport
Oldham
Wigan
Warrington
Widnes
Runcorn
Chester
Preston
Blackburn
Burnley
Bradford
Halifax
Huddersfield
Dewsbury
Rochdale
Macclesfield
Buxton
Congleton
Leek
Northwich
Winsford
Crewe
Nantwich
Tattenhall
Clitheroe
Keighley
Colne
Nelson
Padiham
Kirkham
Poulton-le-Fylde
Garstang
Leyland
Chorley
Darwen
Accrington
Skelmersdale
St Helens
Ashton-under-Lyne
Glossop
Stockport
Wilmslow
Knutsford
Holmfirth
Ilkley
Sheffield
PEAK DISTRICT
Bakewell
Matlock
Biddulph
Sandbach
M60
M61
M62
M66
A56
A58
A666
A676
A680
A665
A6053
A6044
A627(M)
A664
A671
A675
A580
A575
A579
A673
A6145
A5082
A666
A6104
A6046
A6045
A6187
A3012
A57
A54
A51
A527
A537
A523
A535
A533
A534
A556
A559
A5104
A5209
A581
A6010
A6017
A6144
A6187
A6187
A6187

FIGURE 5- Manchester

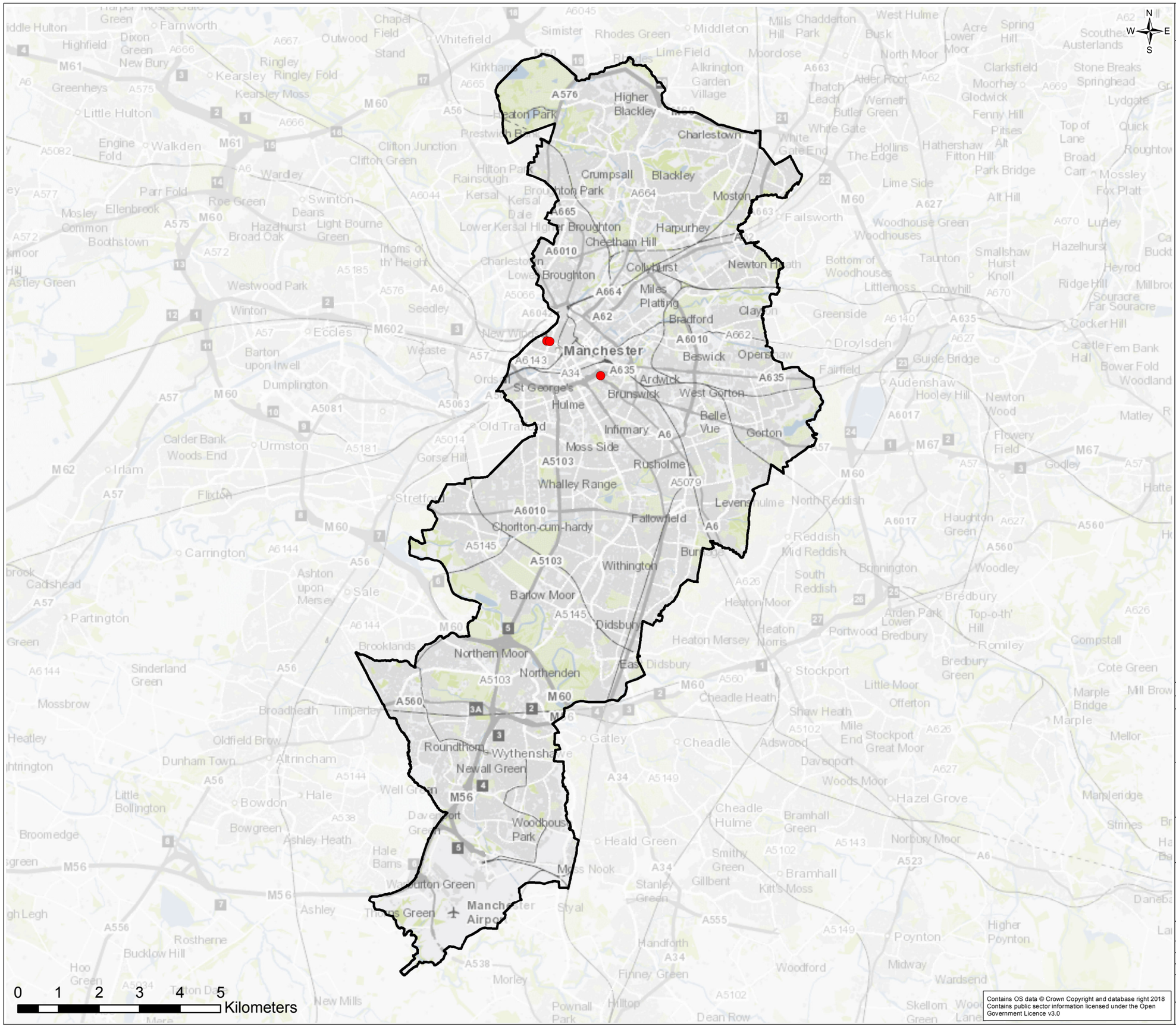

Contains OS data © Crown Copyright and database right 2018
Contains public sector information licensed under the Open Government Licence v3.0

Legend

- Greater Manchester District Boundaries
- Option 8 Exceedances 2023

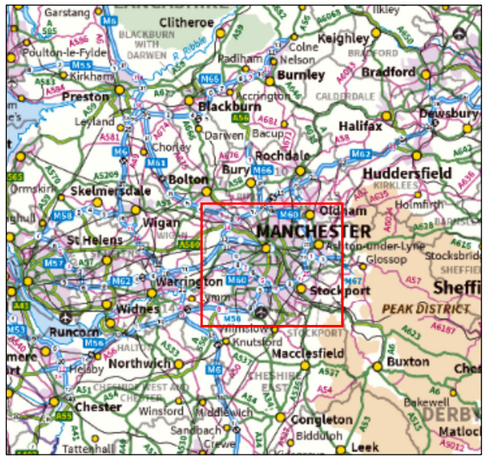

Rev.	Date	Purpose of revision	Drawn	Check'd	Rev'd	Appr'd
0	25/04/2019	Final Issue	RW	BK	EK	LH

JACOBS

5 First Street, Manchester, M15 4GU.
Tel: +44(0)161 235 6000
www.jacobs.com

Client

Transport for Greater Manchester

Project

Greater Manchester Clean Air Plan

Drawing Title

Option 8: Exceedances – 2023
Manchester

Scale @ A3	1:90,000	DO NOT SCALE
Jacobs No.	BTGMO002	

This drawing is not to be used in whole in or part other than for the intended purpose and project as defined on this drawing. Refer to the contract for full terms and conditions.

\\Gbmnc0vs01\gis\BTGMO002_TFGM_CAZ\ArcGIS\TfGM_CAZ_Option8Exceedances_2023_Fig5.mxd

FIGURE 5- Oldham

Legend

- Greater Manchester District Boundaries
- Option 8 Exceedances 2023

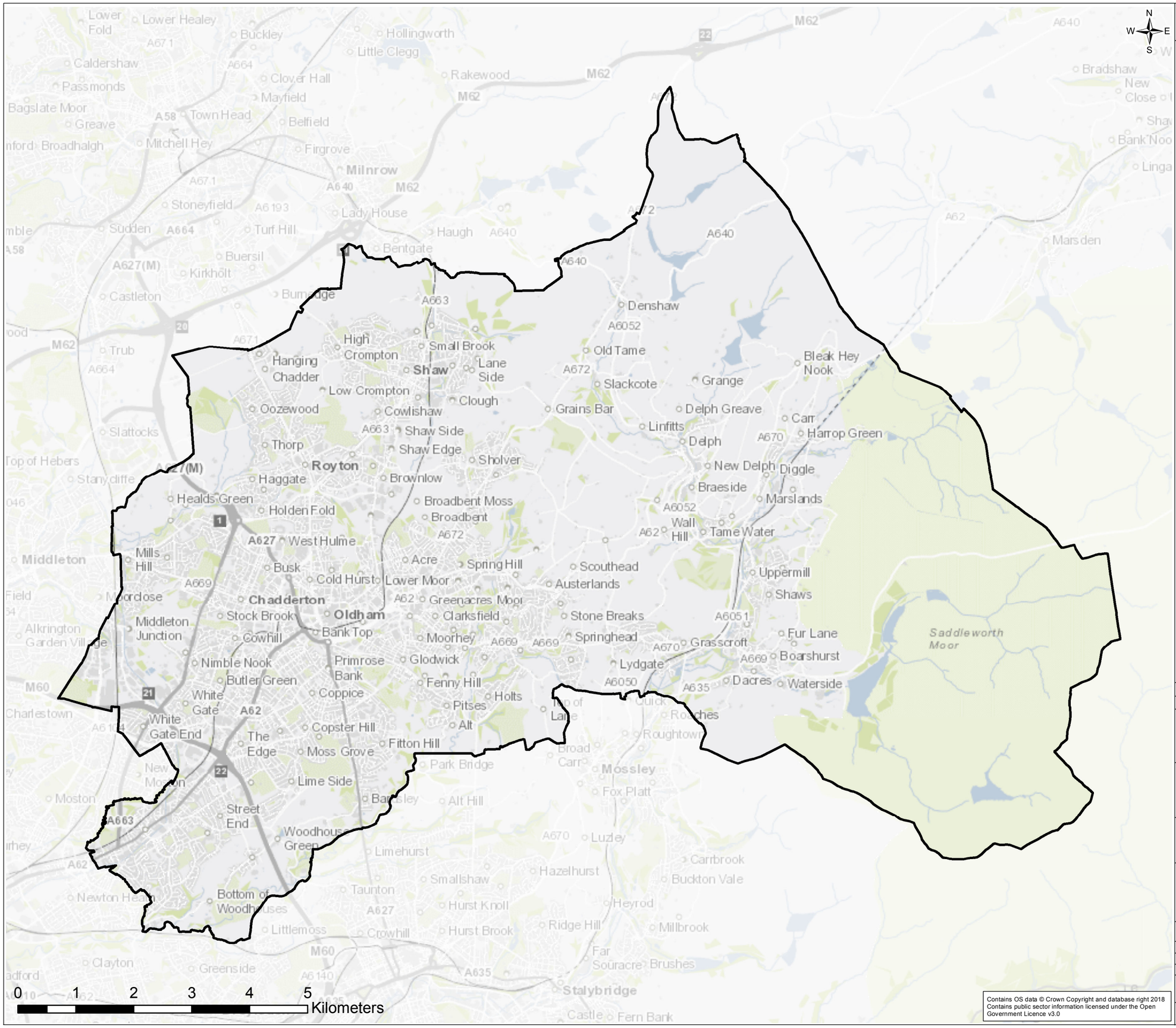

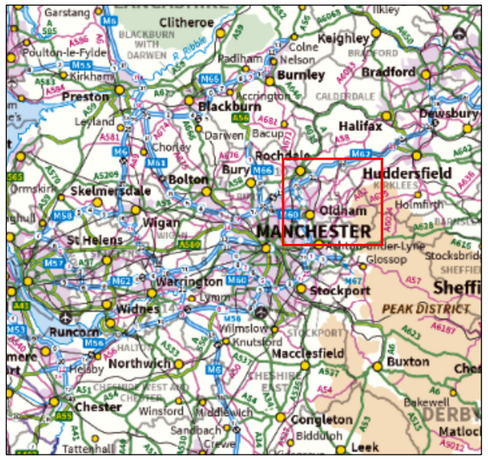

Rev.	Date		Drawn	Check'd	Rev'd	Appr'd
0	25/04/2019	Final Issue	RW	BK	EK	LH

JACOBS

5 First Street, Manchester, M15 4GU.
Tel: +44(0)161 235 6000
www.jacobs.com

Client

Transport for Greater Manchester

Project

Greater Manchester Clean Air Plan

Drawing Title

Option 8: Exceedances – 2023
Oldham

Scale @ A3	1:63,000	DO NOT SCALE
Jacobs No.	BTGMO002	

Contains OS data © Crown Copyright and database right 2018
Contains public sector information licensed under the Open Government Licence v3.0

This drawing is not to be used in whole in or part other than for the intended purpose and project as defined on this drawing. Refer to the contract for full terms and conditions.

FIGURE 5- Rochdale

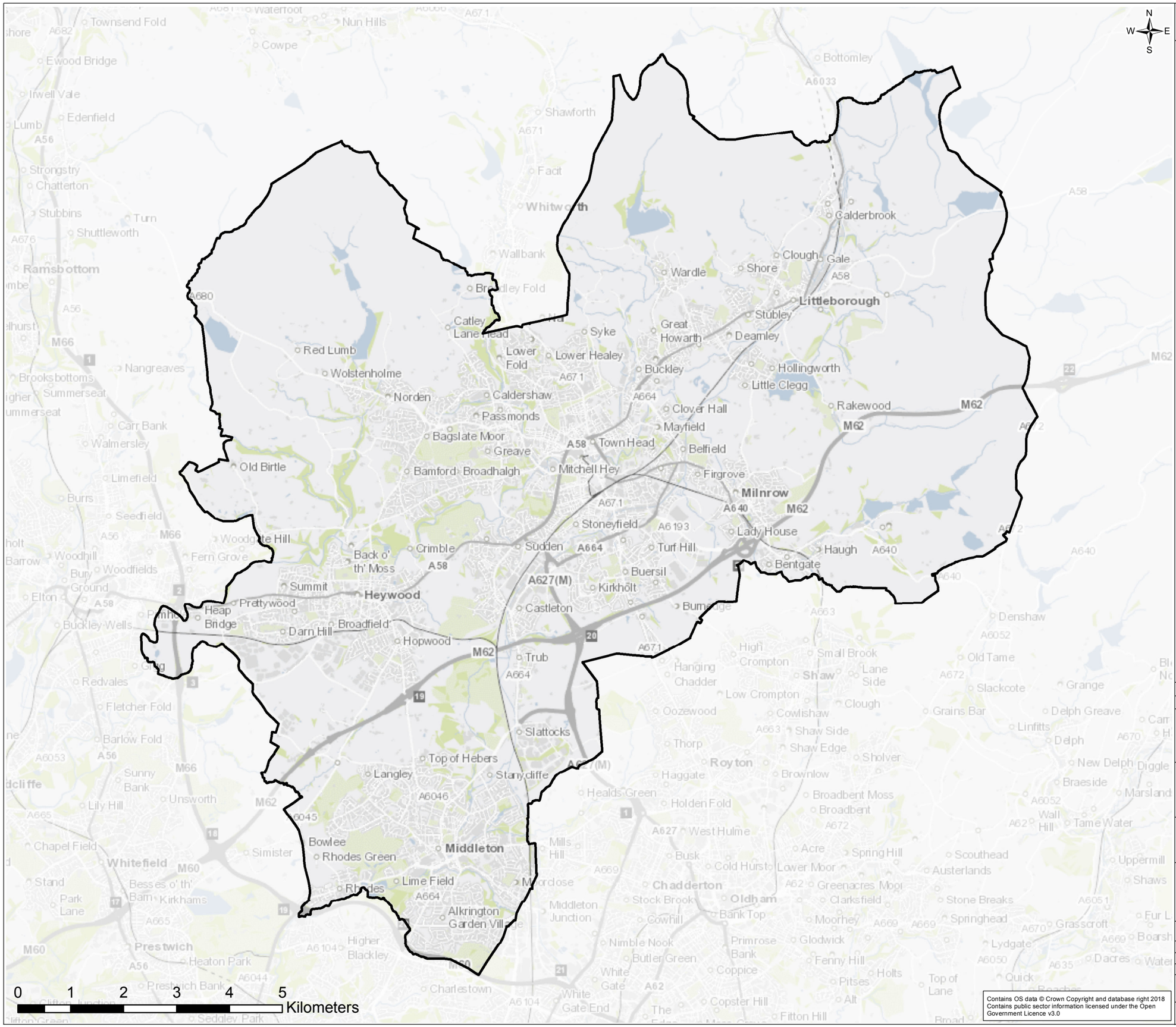

Contains OS data © Crown Copyright and database right 2018
Contains public sector information licensed under the Open Government Licence v3.0

Legend

- Greater Manchester District Boundaries
- Option 8 Exceedances 2023

Rev.	Date	Purpose of revision	Drawn	Check'd	Rev'd	Appr'd
0	25/04/2019	Final Issue	RW	BK	EK	LH

JACOBS
5 First Street, Manchester, M15 4GU.
Tel: +44(0)161 235 6000
www.jacobs.com

Client
Transport for Greater Manchester

Project
Greater Manchester Clean Air Plan

Drawing Title
Option 8: Exceedances – 2023
Rochdale

Scale @ A3	1:69,000	DO NOT SCALE
Jacobs No.	BTGMO002	

This drawing is not to be used in whole in or part other than for the intended purpose and project as defined on this drawing. Refer to the contract for full terms and conditions.

\\Gbmnc0vs01\gis\BTGMO002_TFGM_CAZ\ArcGIS\TfGM_CAZ_Option8Exceedances_2023_Fig5.mxd

FIGURE 5- Salford

Legend

- Greater Manchester District Boundaries
- Option 8 Exceedances 2023

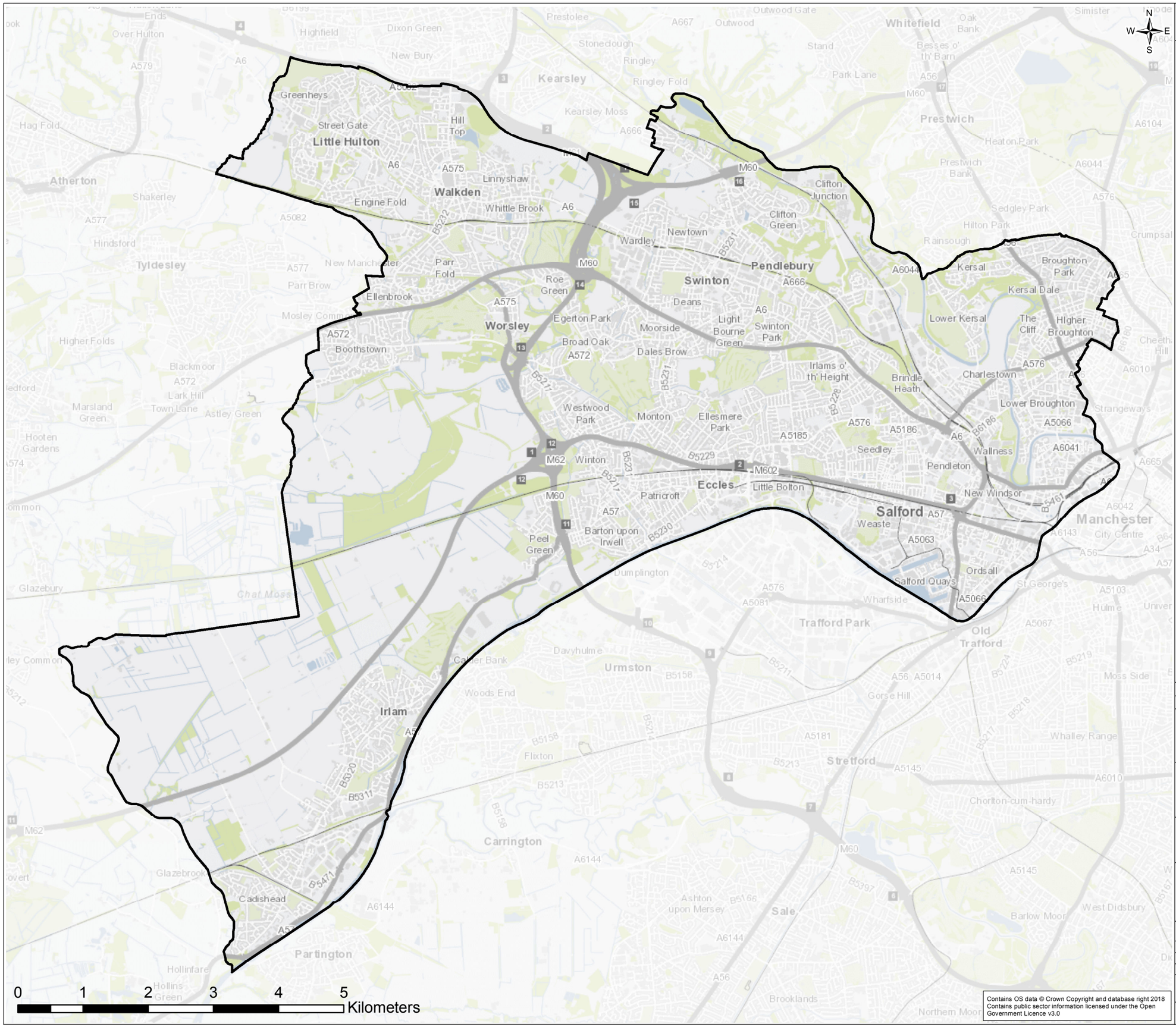

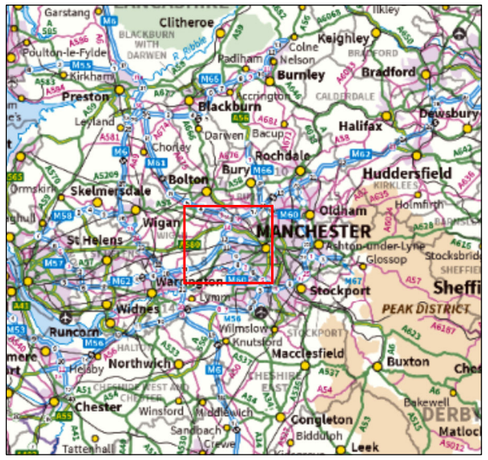

Rev.	Date	Purpose of revision	Drawn	Check'd	Rev'd	Appr'd
0	25/04/2019	Final Issue	RW	BK	EK	LH

JACOBS

5 First Street, Manchester, M15 4GU.
Tel: +44(0)161 235 6000
www.jacobs.com

Client

Transport for Greater Manchester

Project

Greater Manchester Clean Air Plan

Drawing Title

Option 8: Exceedances – 2023
Salford

Scale @ A3	1:56,000	DO NOT SCALE
Jacobs No.	BTGMO002	

Contains OS data © Crown Copyright and database right 2018
Contains public sector information licensed under the Open Government Licence v3.0

This drawing is not to be used in whole in or part other than for the intended purpose and project as defined on this drawing. Refer to the contract for full terms and conditions.

\\Gbmnc0vs01\gis\BTGMO002_TFGM_CAZ\ArcGIS\TfGM_CAZ_Option8Exceedances_2023_Fig5.mxd

FIGURE 5- Stockport

Legend

- Greater Manchester District Boundaries
- Option 8 Exceedances 2023

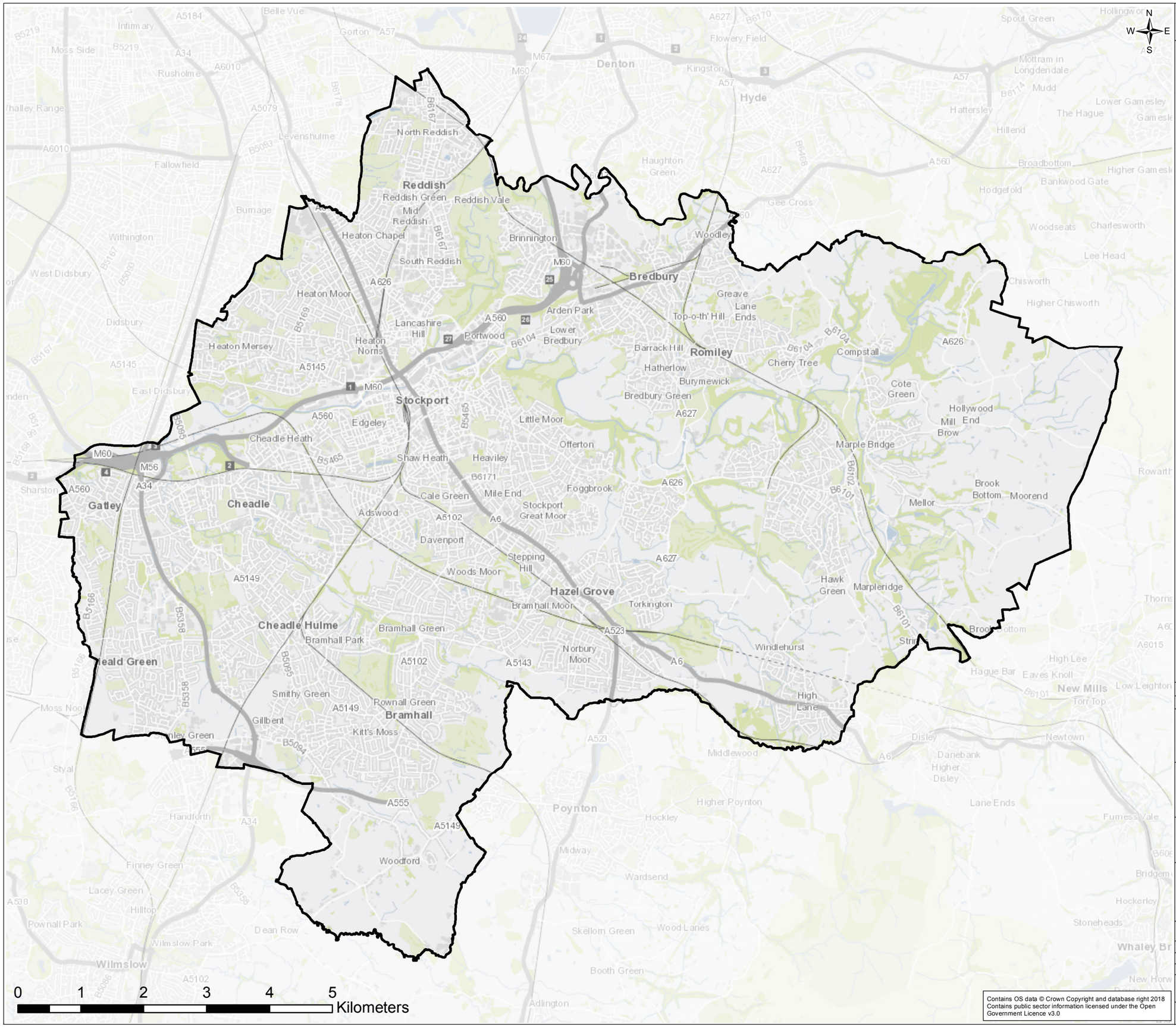

Rev.	Date	Purpose of revision	Drawn	Check'd	Rev'd	Appr'd
0	25/04/2019	Final Issue	RW	BK	EK	LH

JACOBS

5 First Street, Manchester, M15 4GU.
Tel: +44(0)161 235 6000
www.jacobs.com

Client

Transport for Greater Manchester

Project

Greater Manchester Clean Air Plan

Drawing Title

Option 8: Exceedances – 2023
Stockport

Scale @ A3	1:58,000	DO NOT SCALE
Jacobs No.	BTGMO002	

Contains OS data © Crown Copyright and database right 2018
Contains public sector information licensed under the Open Government Licence v3.0

This drawing is not to be used in whole in or part other than for the intended purpose and project as defined on this drawing. Refer to the contract for full terms and conditions.

\\Gbmnc0vs01\gis\BTGMO002_TFGM_CAZ\ArcGIS\TfGM_CAZ_Option8Exceedances_2023_Fig5.mxd

FIGURE 5- Tameside

Legend

- Greater Manchester District Boundaries
- Option 8 Exceedances 2023

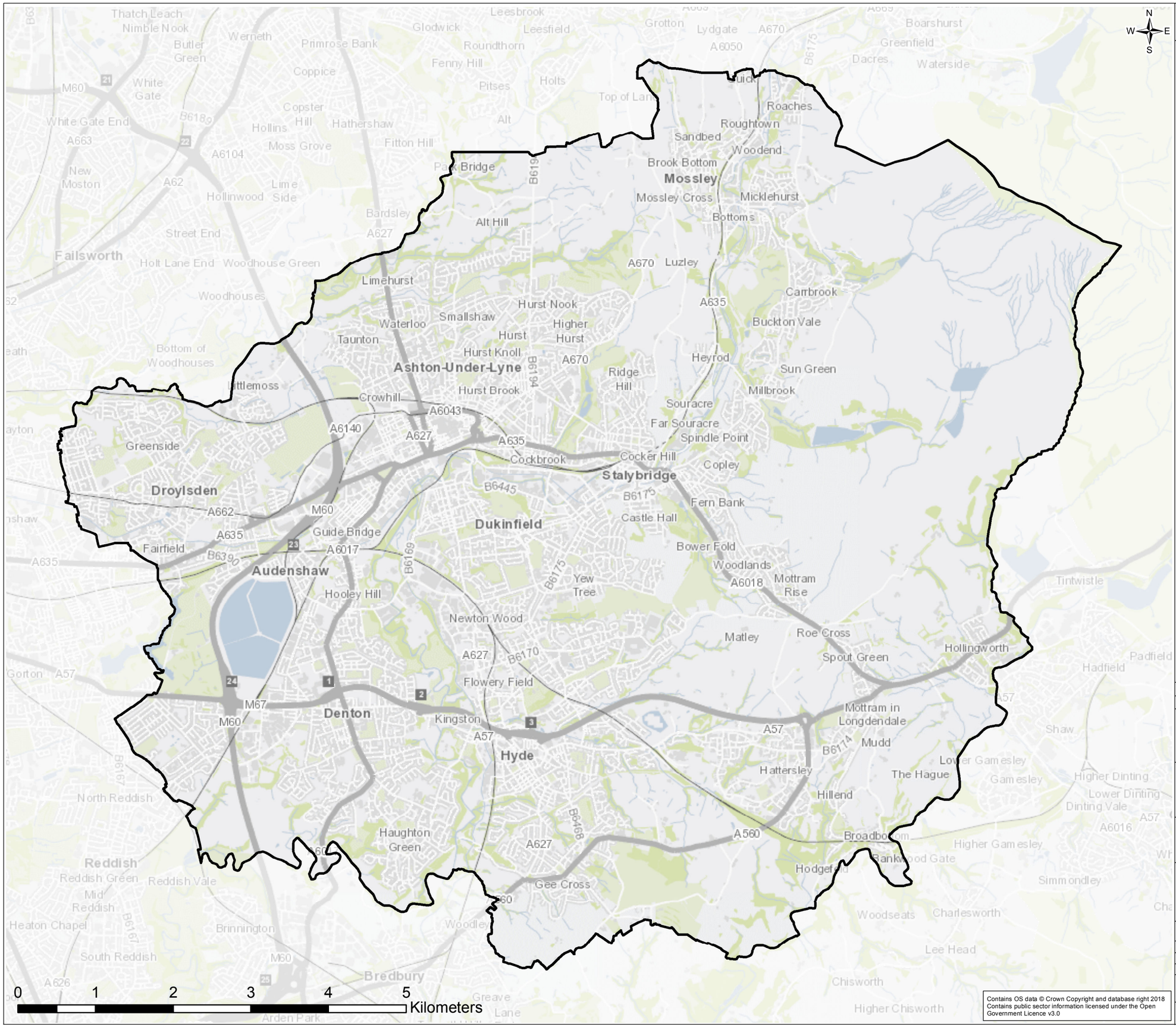

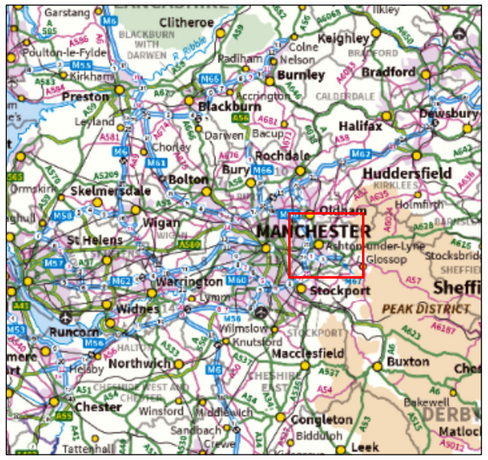

Rev.	Date	Purpose of revision	Drawn	Check'd	Rev'd	Appr'd
0	25/04/2019	Final Issue	RW	BK	EK	LH

JACOBS

5 First Street, Manchester, M15 4GU.
Tel: +44(0)161 235 6000
www.jacobs.com

Client

Transport for Greater Manchester

Project

Greater Manchester Clean Air Plan

Drawing Title

Option 8: Exceedances – 2023
Tameside

Scale @ A3	1:47,000	DO NOT SCALE
Jacobs No.	BTGMO002	

Contains OS data © Crown Copyright and database right 2018
Contains public sector information licensed under the Open Government Licence v3.0

This drawing is not to be used in whole in or part other than for the intended purpose and project as defined on this drawing. Refer to the contract for full terms and conditions.

\\Gbmnc0vs01\gis\BTGMO002_TFGM_CAZ\ArcGIS\TfGM_CAZ_Option8Exceedances_2023_Fig5.mxd

FIGURE 5- Trafford

Legend

- Greater Manchester District Boundaries
- Option 8 Exceedances 2023

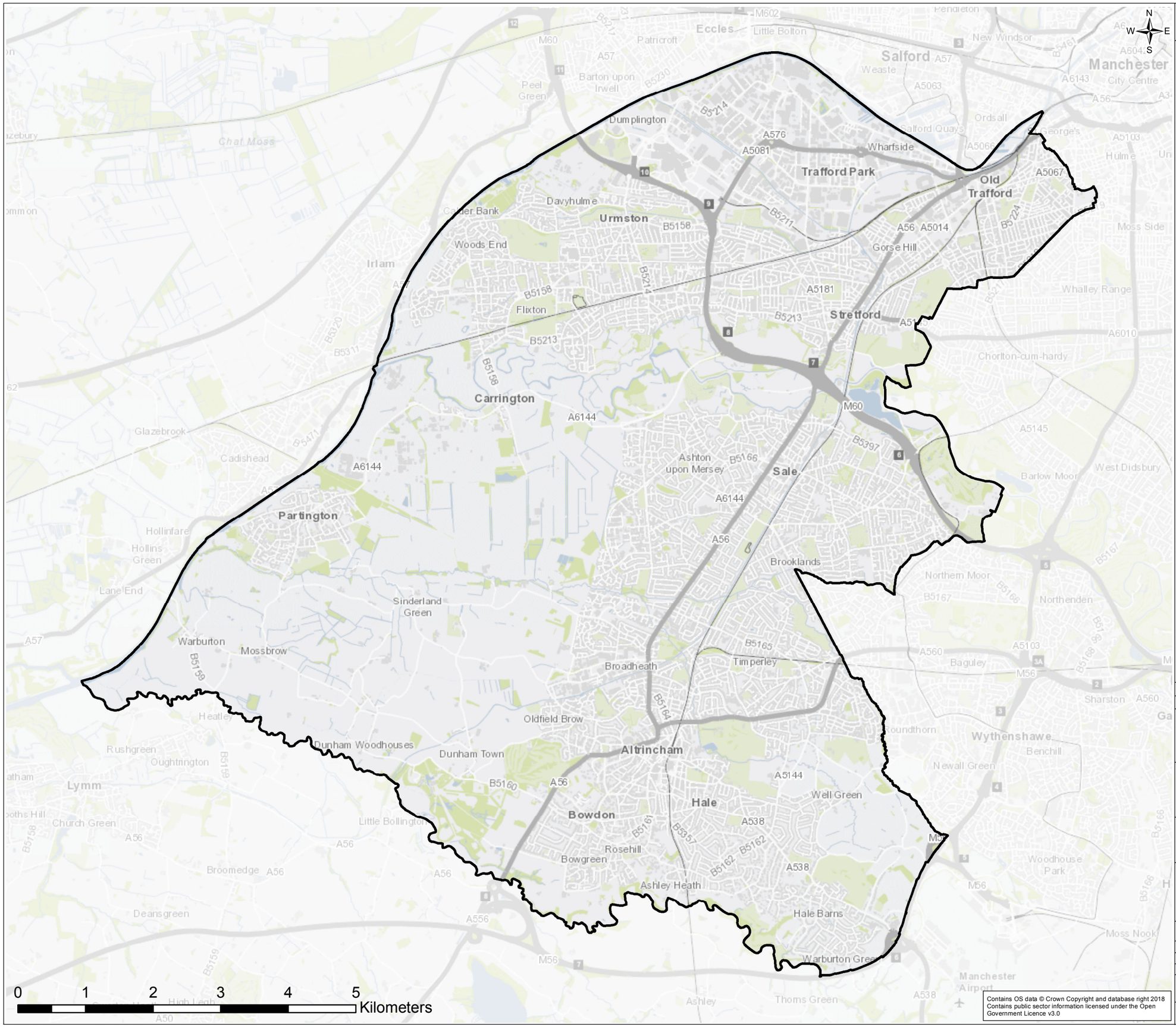

Rev.	Date	Purpose of revision	Drawn	Check'd	Rev'd	Appr'd
0	25/04/2019	Final Issue	RW	BK	EK	LH

JACOBS

5 First Street, Manchester, M15 4GU.
Tel: +44(0)161 235 6000
www.jacobs.com

Client

Transport for Greater Manchester

Project

Greater Manchester Clean Air Plan

Drawing Title

Option 8: Exceedances – 2023
Trafford

Scale @ A3	1:54,000	DO NOT SCALE
Jacobs No.	BTGMO002	

Contains OS data © Crown Copyright and database right 2018
Contains public sector information licensed under the Open Government Licence v3.0

This drawing is not to be used in whole in or part other than for the intended purpose and project as defined on this drawing. Refer to the contract for full terms and conditions.

\\Gbmnc0vs01\gis\BTGMO002_TFGM_CAZ\ArcGIS\TfGM_CAZ_Option8Exceedances_2023_Fig5.mxd

FIGURE 5- Wigan

Legend

- Greater Manchester District Boundaries
- Option 8 Exceedances 2023

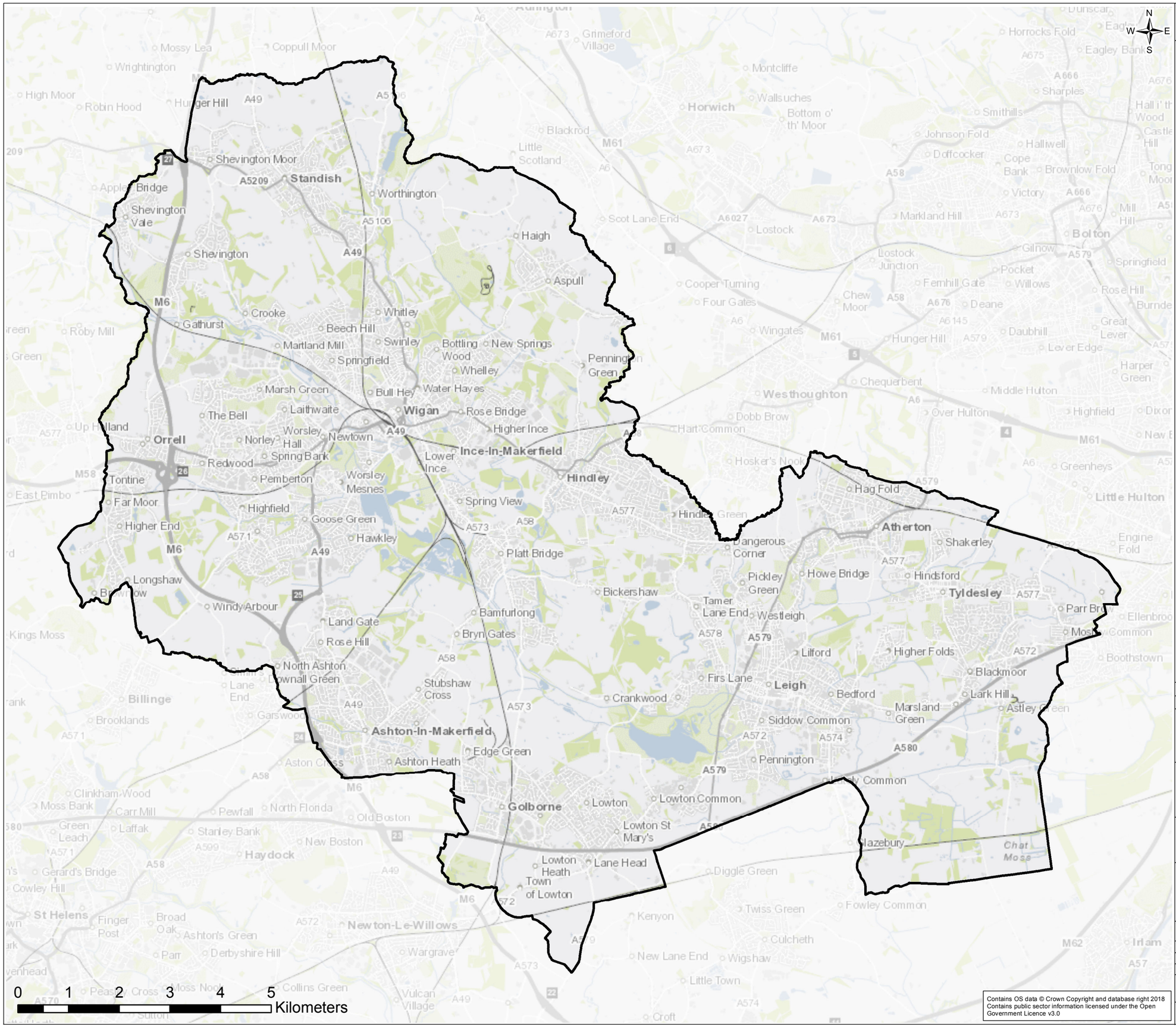

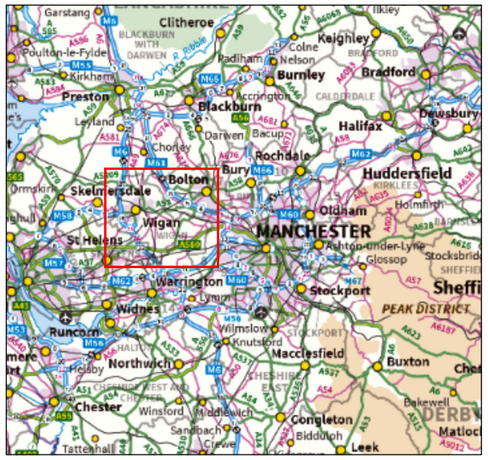

Rev.	Date	Purpose of revision	Drawn	Check'd	Rev'd	Appr'd
0	25/04/2019	Final Issue	RW	BK	EK	LH

JACOBS

5 First Street, Manchester, M15 4GU.
Tel: +44(0)161 235 6000
www.jacobs.com

Client

Transport for Greater Manchester

Project

Greater Manchester Clean Air Plan

Drawing Title

Option 8: Exceedances – 2023
Wigan

Scale @ A3	1:72,000	DO NOT SCALE
Jacobs No.	BTGMO002	

Contains OS data © Crown Copyright and database right 2018
Contains public sector information licensed under the Open Government Licence v3.0

This drawing is not to be used in whole in or part other than for the intended purpose and project as defined on this drawing. Refer to the contract for full terms and conditions.

\\Gbmnc0vs01\gis\BTGMO002_TFGM_CAZ\ArcGIS\TfGM_CAZ_Option8Exceedances_2023_Fig5.mxd

FIGURE 3

Legend

- Greater Manchester District Boundaries
- Do Minimum Exceedances 2021
- Option 8 Exceedances 2021

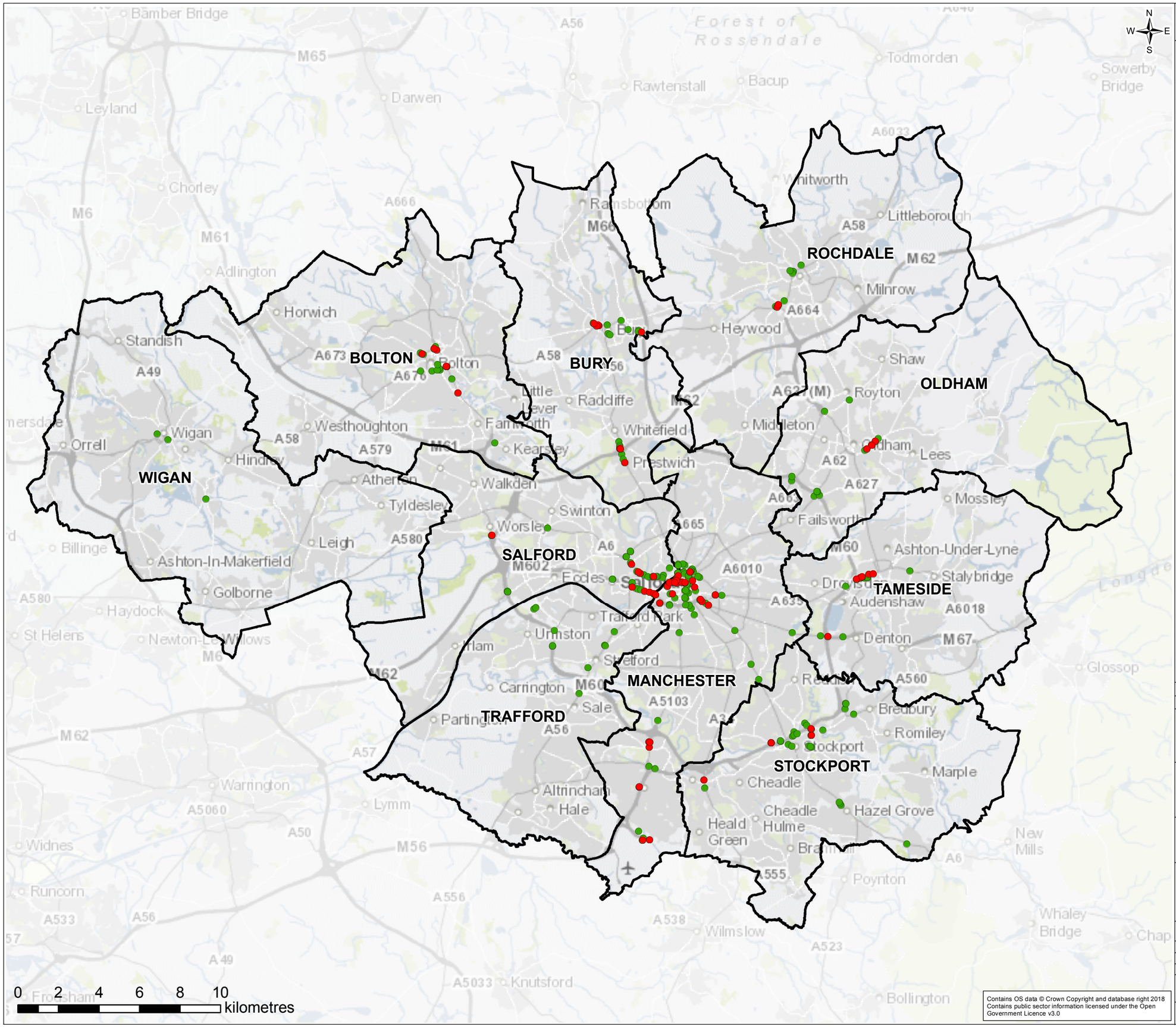

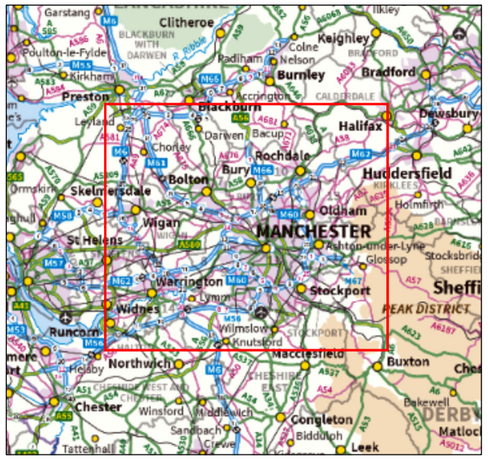

Rev.	Date	Purpose of revision	Drawn	Check'd	Rev'd	Appr'd
0	25/04/2019	Final Issue	RW	BK	EK	LH

JACOBS

5 First Street, Manchester, M15 4GU.
Tel: +44(0)161 235 6000
www.jacobs.com

Client

Transport for Greater Manchester

Project

Greater Manchester Clean Air Plan

Drawing Title

Option 8: Removed and Remaining Exceedances - 2021

Scale @ A3	1:180,000	DO NOT SCALE
Jacobs No.	BTGMO002	

Contains OS data © Crown Copyright and database right 2018
Contains public sector information licensed under the Open Government Licence v3.0

This drawing is not to be used in whole in or part other than for the intended purpose and project as defined on this drawing. Refer to the contract for full terms and conditions.

\\Gbmnc0vs01\gis\BTGMO002_TFGM_CAZ\ArcGIS\TfGM_CAZ_RemainingAndRemovedExceedances_2021.mxd

FIGURE 3- Bolton

Legend

- Greater Manchester District Boundaries
- Do Minimum Exceedances 2021
- Option 8 Exceedances 2021

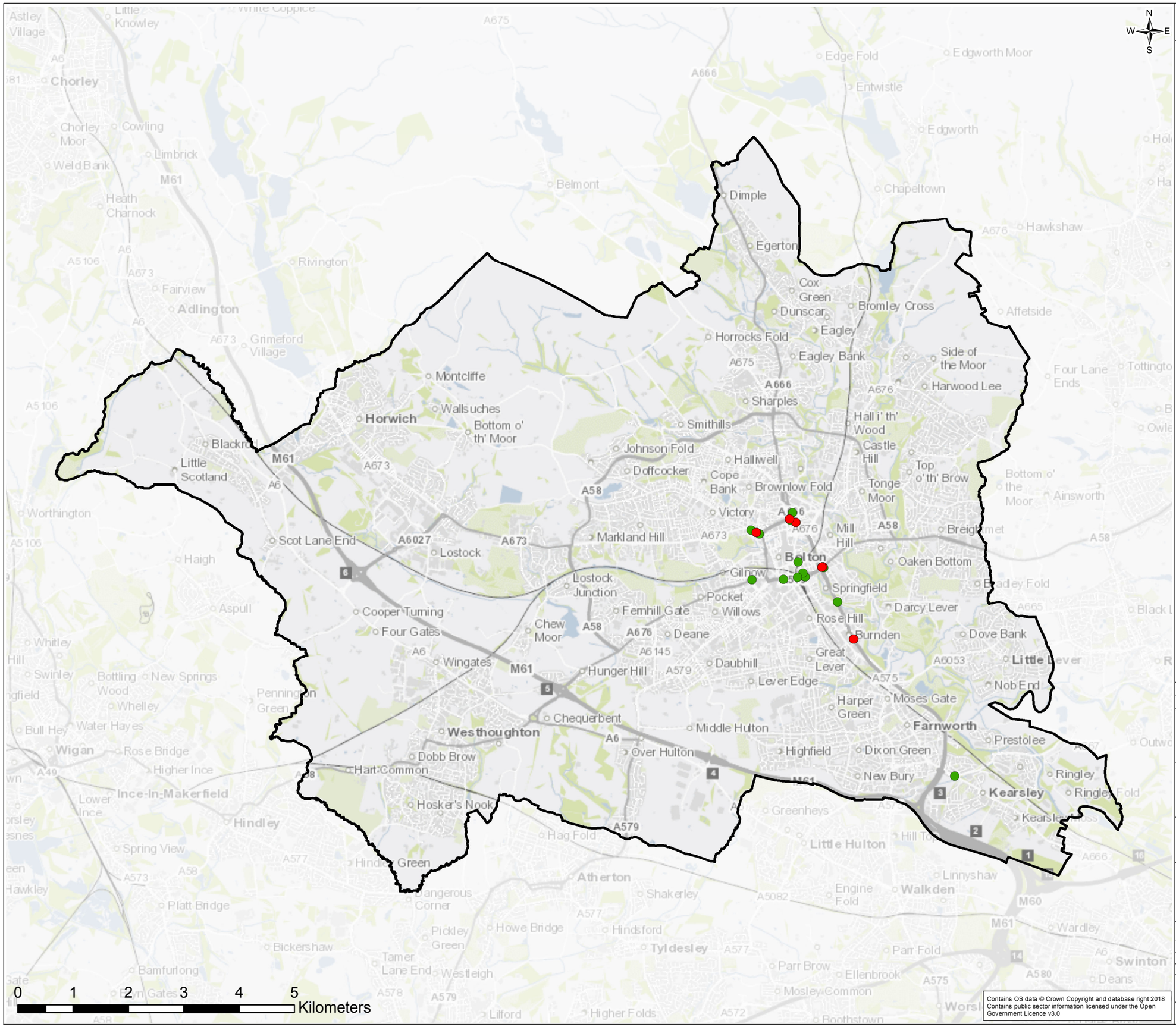
N
W
E
S
Chorley
Horwich
Bolton
Farnworth
Kearsley
Westhoughton
Atherton
Little Hulton
Walkden
Tyldesley
Hindley
Ince-In-Makerfield
Wigan
Adlington
Blackrod
Little Scotland
Lostock
Lostock Junction
Cox Green
Dunscar
Bromley Cross
Eagley
Horrocks Fold
Eagley Bank
Sharples
Smithills
Halliwell
Brownlow Fold
Dimple
Egerton
Edgworth
Edgworth Moor
Hawkshaw
Affetside
Belmont
Rivington
Montcliffe
Wallsuches
Bottom o' th' Moor
Johnson Fold
Doffcocker
Markland Hill
Victory
Springfield
Rose Hill
Burnden
Darcy Lever
Oaken Bottom
Dove Bank
Little Lever
Nob End
Moses Gate
Harper Green
Farnworth
Prestolee
Ringley
Kearsley
New Bury
Dixon Green
Highfield
Middle Hulton
Over Hulton
Chequerbent
Daubhill
Lever Edge
Great Lever
Deane
Femhill Gate
Pocket
Willows
Gilnow
Hunger Hill
Cooper Turning
Four Gates
Wingates
Scot Lane End
Hart Common
Dobb Brow
Hosker's Nook
Hag Fold
Greenheys
Shakerley
Hindsford
Howe Bridge
Platt Bridge
Spring View
Bickershaw
Bamfurlong
Tamer Lane End
Westleigh
Lilford
Higher Folds
Mosley Common
Parr Brow
Parr Fold
Ellenbrook
Boothstown
Linnyshaw
Engine Fold
Wardley
Swinton
Deans
Worsley
Haigh
Aspull
Whitley
Swinley
Bottling Wood
New Springs
Whelley
Bull Hey
Water Hayes
Rose Bridge
Higher Ince
Lower Ince
Worthington
Little Knowley
Astley Village
Chorley Moor
Cowling
Limbrick
Weld Bank
Heath Charnock
Fairview
Grimeford Village
Pennington Green
Hill Top
Hawkley
Hindley Green
Dangerous Corner
Pickley Green
Bickershaw
Bottom o' the Moor
Four Lane Ends
Tottington
Owlet
Ainsworth
Breightmet
Bradley Fold
Black Lane
Castle Hill
Hall i' th' Wood
Harwood Lee
Side of the Moor
Tonge Moor
Top o' th' Brow
Cope Bank
Mill Hill
Chapeltown
Entwistle
Edge Fold
Chew Moor
A675
A666
A676
A673
A58
A6027
A6
A5106
A673
M61
M60
A579
A580
A575
A572
A6145
A6053
A665
A666
A666
A676
A676
A673
A673
A673

FIGURE 3- Bury

Legend

- Greater Manchester District Boundaries
- Do Minimum Exceedances 2021
- Option 8 Exceedances 2021

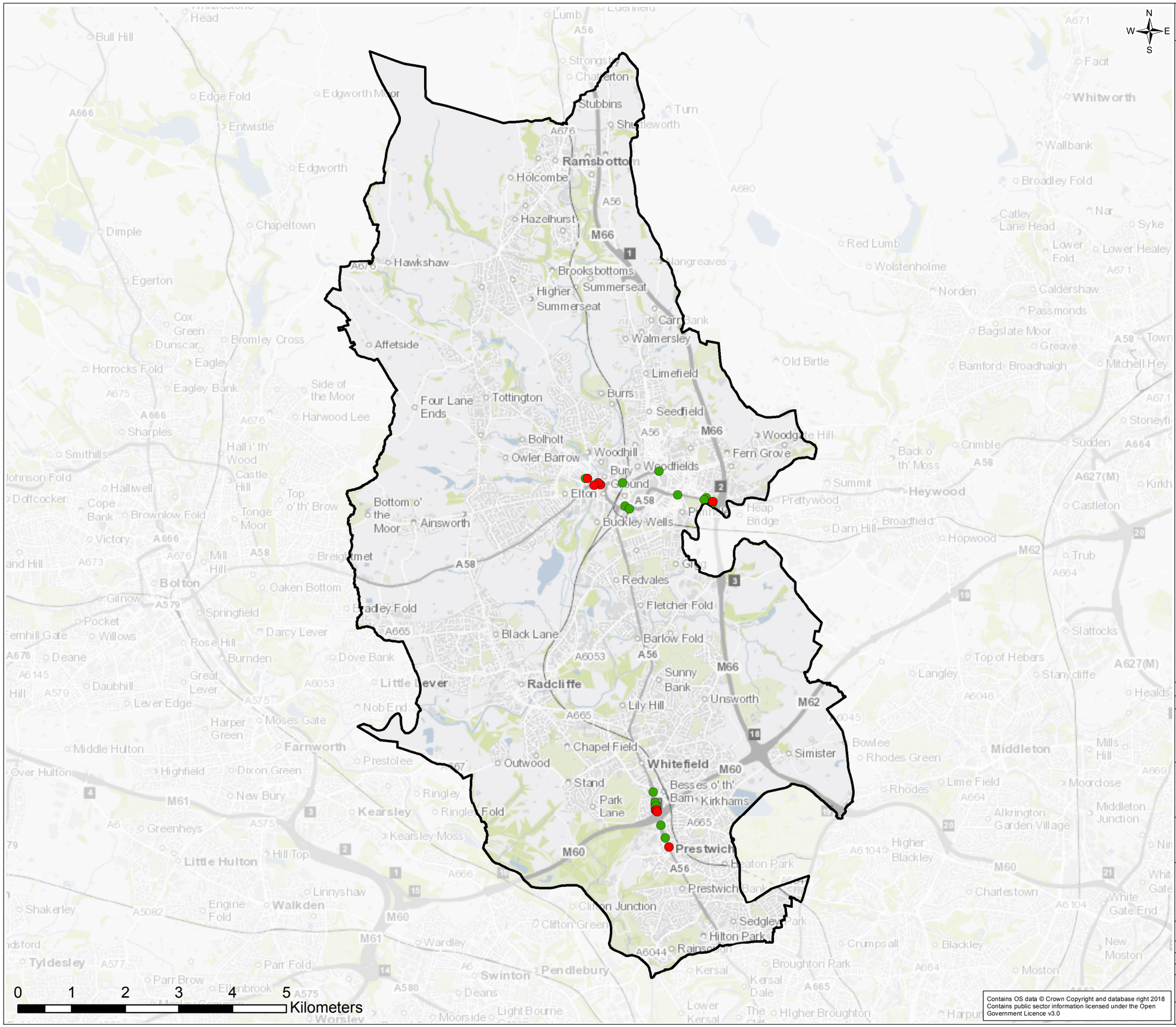
N
W
E
S
Ramsbottom
Holcombe
Hazelhurst
Hawkshaw
Affetside
Brooksbottoms
Higher Summerseat
Summerseat
Walmersley
Limefield
Burrs
Seedfield
Tottington
Four Lane Ends
Bolholt
Owler Barrow
Woodhill
Woodfields
Fern Grove
Bury
Ground
Elton
Buckley Wells
Bottom o' the Moor
Ainsworth
Redvales
Fletcher Fold
Black Lane
Barlow Fold
Radcliffe
Little Lever
Sunny Bank
Unsworth
Lily Hill
Chapel Field
Outwood
Whitefield
Simister
Stand
Besses o' th' Barn
Kirkhams
Park Lane
Prestwich
Sedgley Park
Hilton Park
Rainsough
Kersal
Pendlebury
Swinton
Kearsley
Farnworth
Little Hulton
Walkden
Tyldesley
Bolton
Middleton
Heywood
Whitworth
Rochdale
Bury
Bolton
Manchester
Salford
Stockport
Oldham
Wigan
Warrington
Widnes
Runcorn
Northwich
Chester
Macclesley
Buxton
Leek
Congleton
Crewe
Winsford
Tattenhall
Preston
Blackburn
Burnley
Bradford
Halifax
Huddersfield
Dewsbury
Keighley
Clitheroe
Colne
Nelson
Padiham
Accrington
Darwen
Chorley
Leyland
Kirkham
Poulton-le-Fylde
Garstang
Skelmersdale
St Helens
Knutsford
Wilmslow
Holmfirth
Glossop
Ashton-under-Lyne
Stockbridge
Sheffield
PEAK DISTRICT
Bakewell
Matlock
Biddulph
Sandbach
Tarporley
Northwich
Helsby
Frodsham
Ormskirk
Leigh
Atherton
Tyldesley
Swinton
Salford
Eccles
Stretford
Sale
Altrincham
Hyde
Mossley
Stalybridge
Droylsden
Denton
Ashton-under-Lyne
Glossop
Mottram
Hollingworth
Tintwistle
Dukinfield
Stockport
Cheadle
Bramhall
Wilmslow
Alderley Edge
Knutsford
Tarporley
Kelsall
Frodsham
Helsby
Ellesmere Port
Neston
Hoylake
Wirral
Bebington
Bromborough
Eccleston
Rainhill
Prescot
Huyton
Kirkby
Ormskirk
Burscough
Rufford
Croston
Chorley
Leyland
Longridge
Clitheroe
Whalley
Colne
Nelson
Burnley
Padiham
Accrington
Darwen
Blackburn
Bolton
Wigan

FIGURE 3- Manchester

Legend

- Greater Manchester District Boundaries
- Do Minimum Exceedances 2021
- Option 8 Exceedances 2021

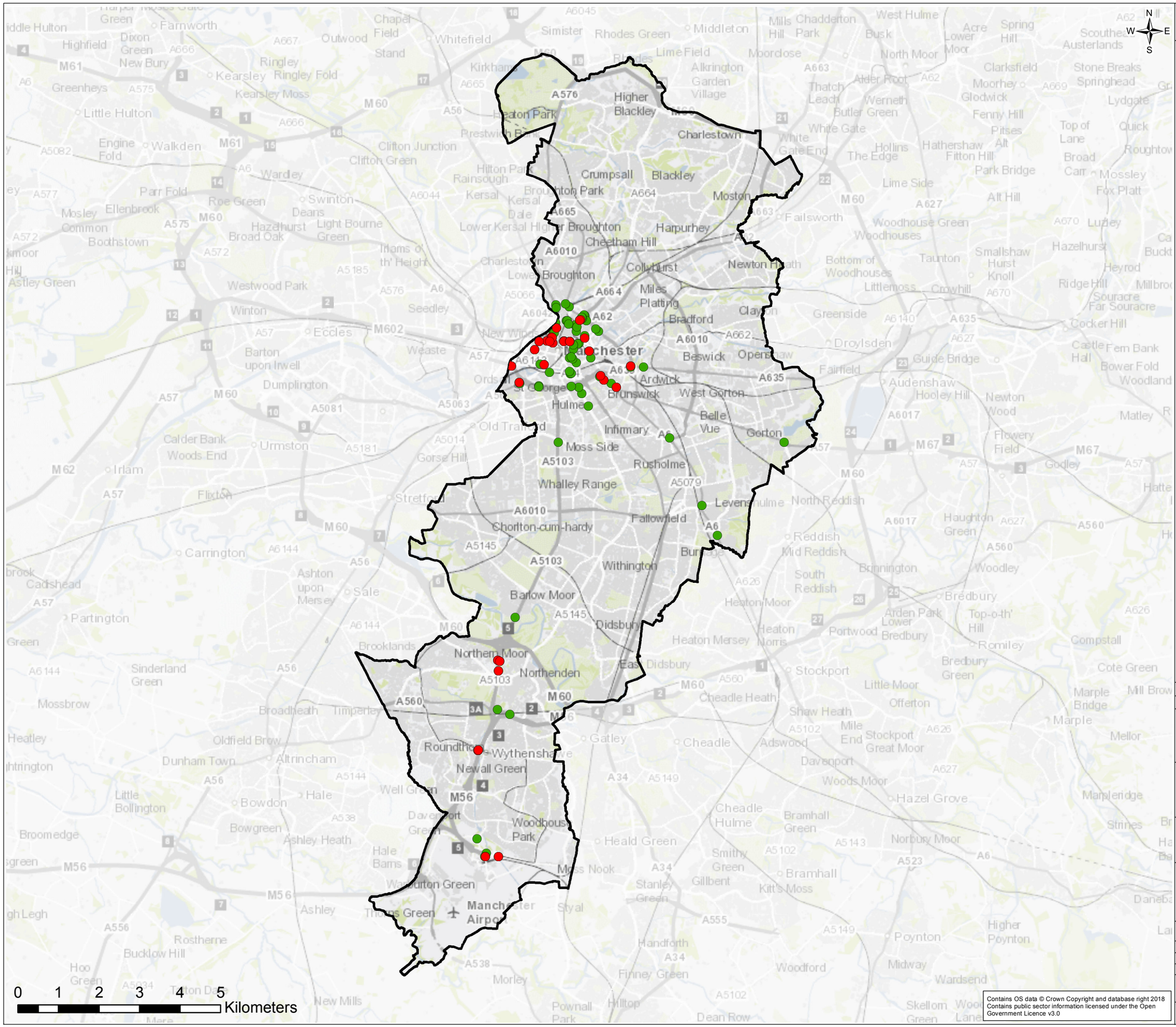

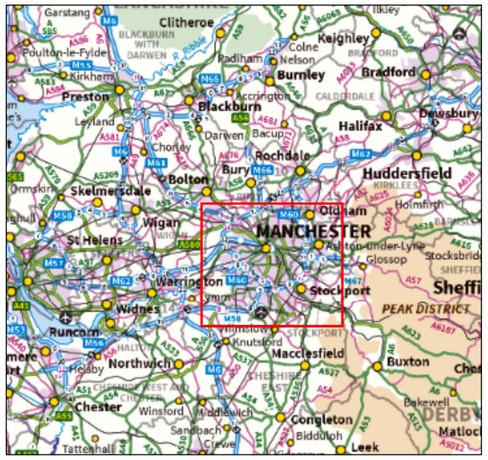

Rev.	Date	Purpose of revision	Drawn	Check'd	Rev'd	Appr'd
0	25/04/2019	Final Issue	RW	BK	EK	LH

JACOBS

5 First Street, Manchester, M15 4GU.
Tel: +44(0)161 235 6000
www.jacobs.com

Client

Transport for Greater Manchester

Project

Greater Manchester Clean Air Plan

Drawing Title

Option 8: Removed and Remaining Exceedances - 2021
Manchester

Scale @ A3	1:90,000	DO NOT SCALE
Jacobs No.	BTGMO002	

Contains OS data © Crown Copyright and database right 2018
Contains public sector information licensed under the Open Government Licence v3.0

This drawing is not to be used in whole in or part other than for the intended purpose and project as defined on this drawing. Refer to the contract for full terms and conditions.

\\Gbmnc0vs01\gis\BTGMO002_TFGM_CAZ\ArcGIS\TfGM_CAZ_RemainingAndRemovedExceedances_2021_Fig3.mxd

FIGURE 3- Oldham

Legend

- Greater Manchester District Boundaries
- Do Minimum Exceedances 2021
- Option 8 Exceedances 2021

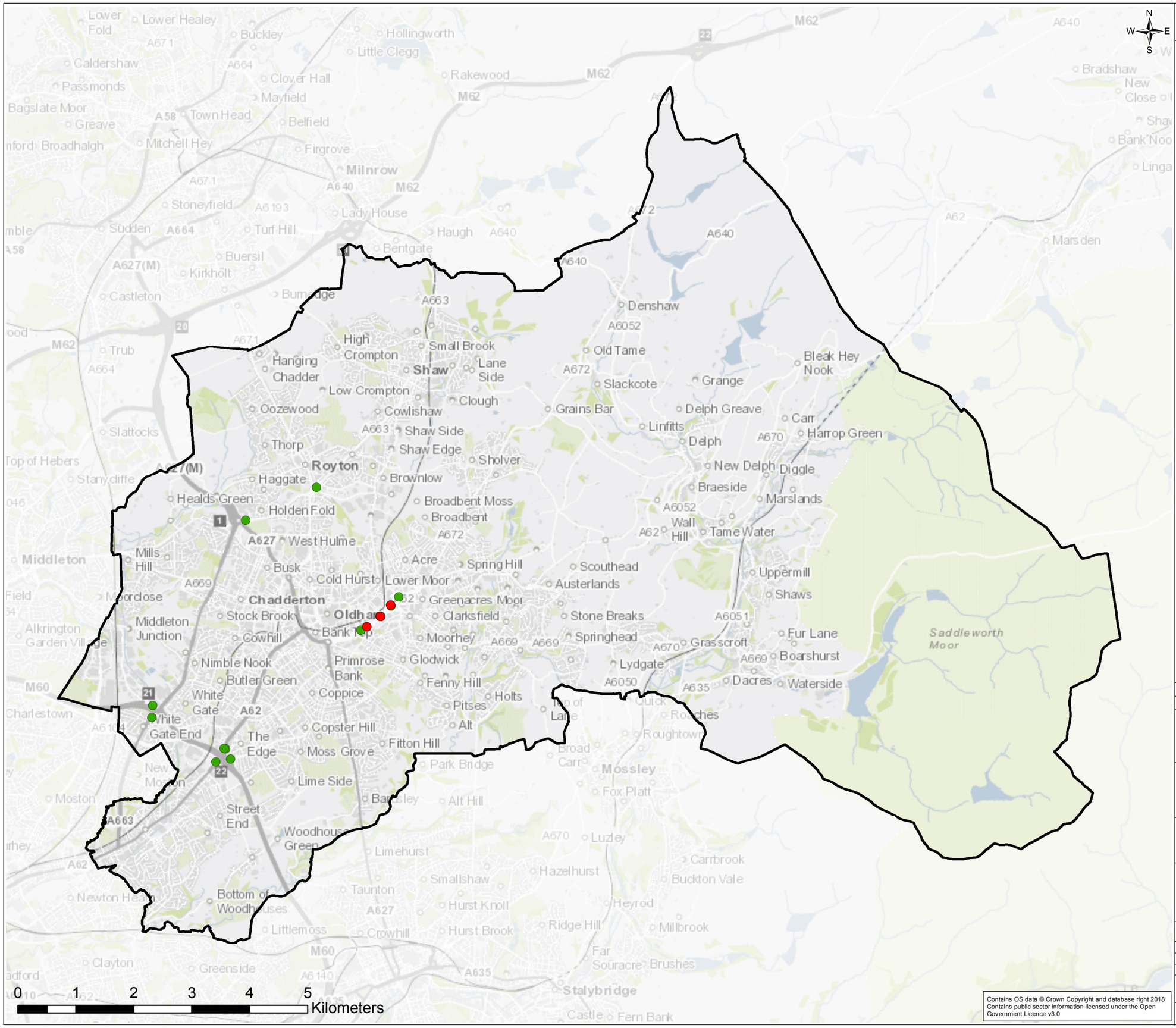

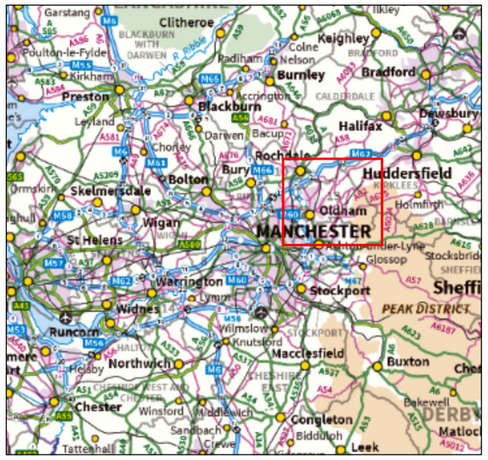

Rev.	Date		Drawn	Check'd	Rev'd	Appr'd
0	25/04/2019	Final Issue	RW	BK	EK	LH
		Purpose of revision				

JACOBS

5 First Street, Manchester, M15 4GU.
Tel: +44(0)161 235 6000
www.jacobs.com

Client

Transport for Greater Manchester

Project

Greater Manchester Clean Air Plan

Drawing Title

Option 8: Removed and Remaining Exceedances - 2021
Oldham

Scale @ A3	1:63,000	DO NOT SCALE
Jacobs No.	BTGMO002	

Contains OS data © Crown Copyright and database right 2018
Contains public sector information licensed under the Open Government Licence v3.0

This drawing is not to be used in whole in or part other than for the intended purpose and project as defined on this drawing. Refer to the contract for full terms and conditions.

\\Gbmnc0vs01\gis\BTGMO002_TFGM_CAZ\ArcGIS\TfGM_CAZ_RemainingAndRemovedExceedances_2021_Fig3.mxd

FIGURE 3- Rochdale

Legend

- Greater Manchester District Boundaries
- Do Minimum Exceedances 2021
- Option 8 Exceedances 2021

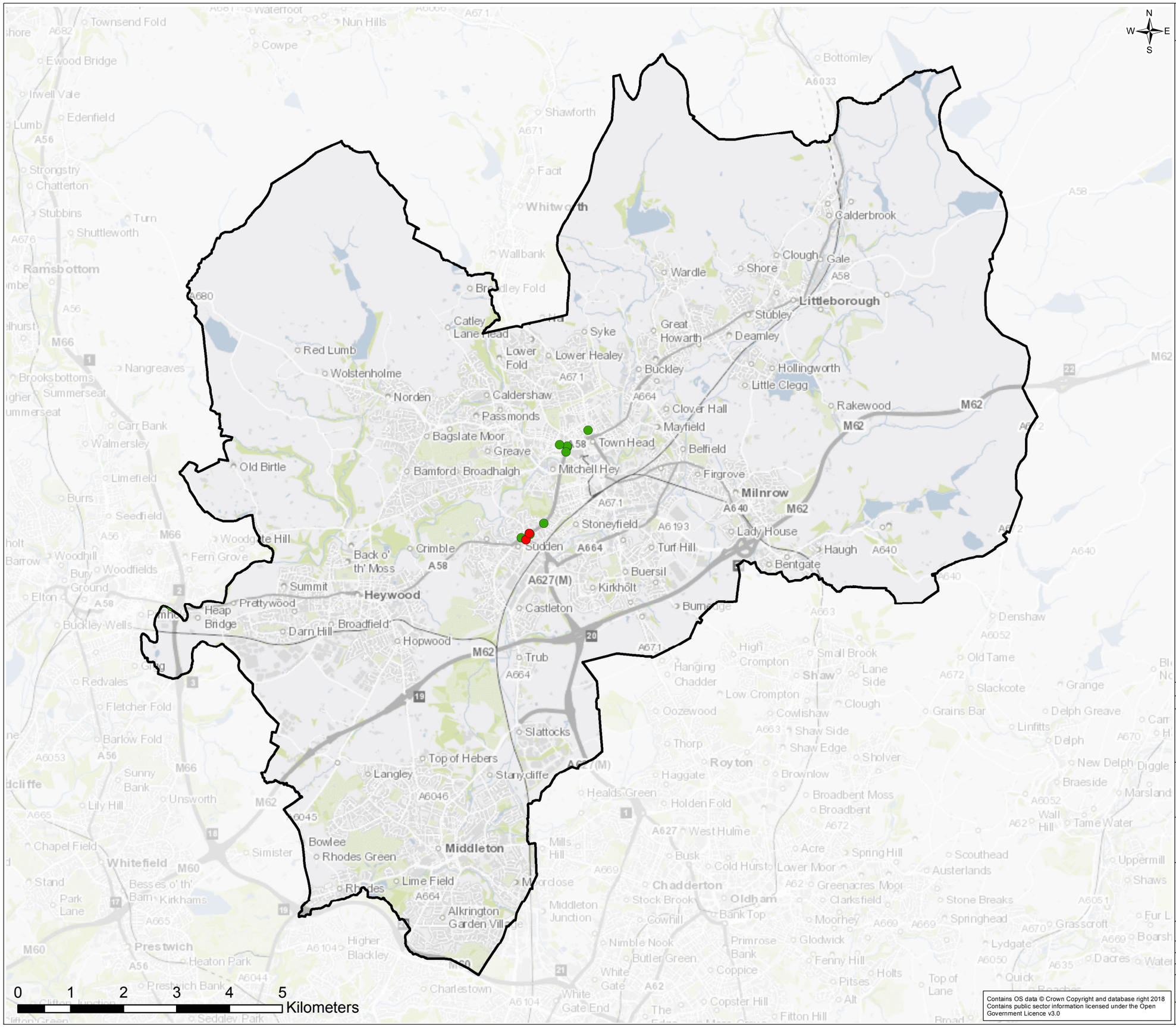

Contains OS data © Crown Copyright and database right 2018
Contains public sector information licensed under the Open Government Licence v3.0

Rev.	Date	Purpose of revision	Drawn	Check'd	Rev'd	Appr'd
0	25/04/2019	Final Issue	RW	BK	EK	LH

JACOBS
5 First Street, Manchester, M15 4GU.
Tel: +44(0)161 235 6000
www.jacobs.com

Client

Transport for Greater Manchester

Project

Greater Manchester Clean Air Plan

Drawing Title

Option 8: Removed and Remaining Exceedances - 2021
Rochdale

Scale @ A3	1:69,000	DO NOT SCALE
Jacobs No.	BTGMO002	

This drawing is not to be used in whole in or part other than for the intended purpose and project as defined on this drawing. Refer to the contract for full terms and conditions.

\\Gbmnc0vs01\gis\BTGMO002_TFGM_CAZ\ArcGIS\TfGM_CAZ_RemainingAndRemovedExceedances_2021_Fig3.mxd

FIGURE 3- Salford

Legend

- Greater Manchester District Boundaries
- Do Minimum Exceedances 2021
- Option 8 Exceedances 2021

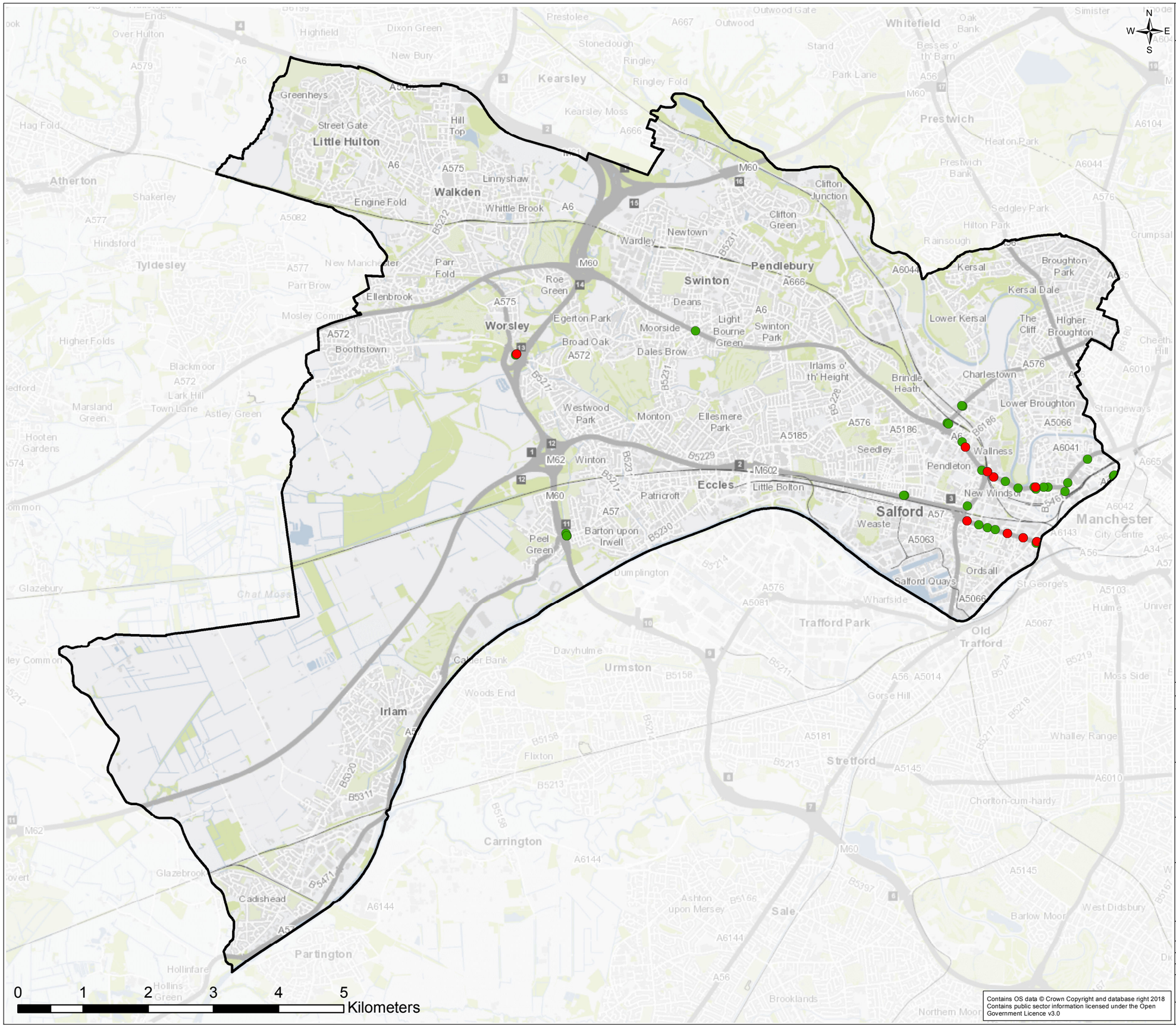

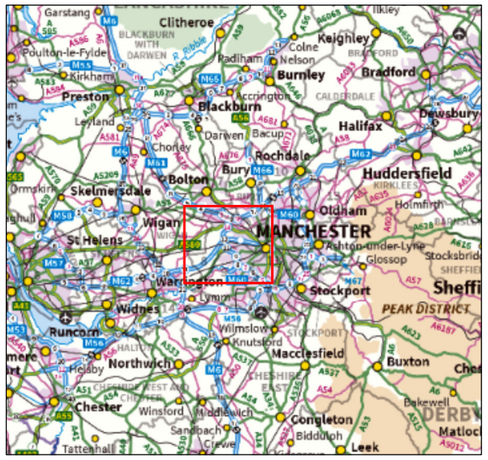

Contains OS data © Crown Copyright and database right 2018
Contains public sector information licensed under the Open Government Licence v3.0

Rev.	Date	Purpose of revision	Drawn	Check'd	Rev'd	Appr'd
0	25/04/2019	Final Issue	RW	BK	EK	LH

JACOBS

5 First Street, Manchester, M15 4GU.
Tel: +44(0)161 235 6000
www.jacobs.com

Client

Transport for Greater Manchester

Project

Greater Manchester Clean Air Plan

Drawing Title

Option 8: Removed and Remaining Exceedances - 2021
Salford

Scale @ A3	1:56,000	DO NOT SCALE
Jacobs No.	BTGMO002	

This drawing is not to be used in whole in or part other than for the intended purpose and project as defined on this drawing. Refer to the contract for full terms and conditions.

\\Gbmnc0vs01\gis\BTGMO002_TFGM_CAZ\ArcGIS\TfGM_CAZ_RemainingAndRemovedExceedances_2021_Fig3.mxd

FIGURE 3- Stockport

Legend

- Greater Manchester District Boundaries
- Do Minimum Exceedances 2021
- Option 8 Exceedances 2021

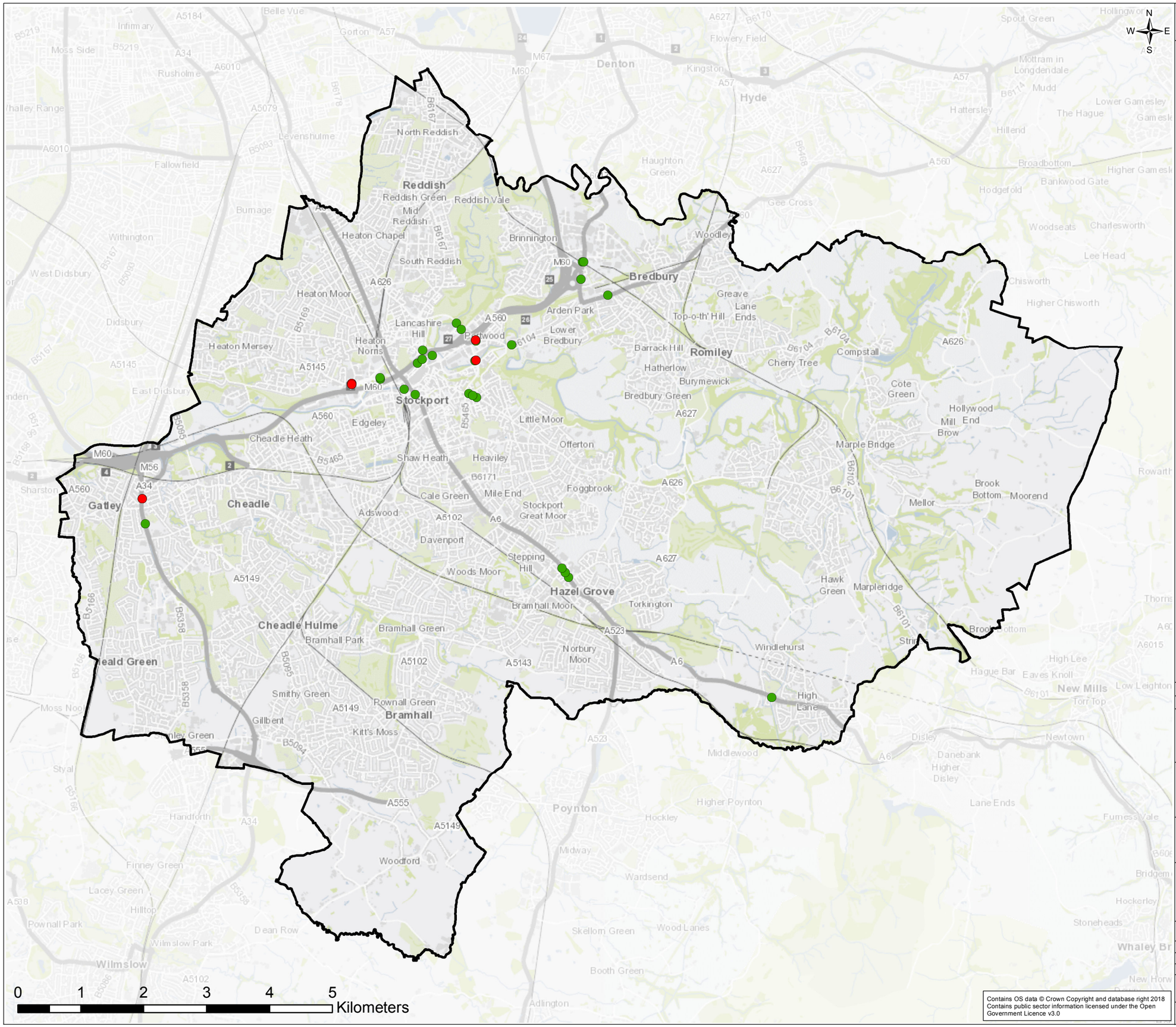

Rev.	Date	Purpose of revision	Drawn	Check'd	Rev'd	Appr'd
0	25/04/2019	Final Issue	RW	BK	EK	LH

JACOBS

5 First Street, Manchester, M15 4GU.
Tel: +44(0)161 235 6000
www.jacobs.com

Client

Transport for Greater Manchester

Project

Greater Manchester Clean Air Plan

Drawing Title

Option 8: Removed and Remaining Exceedances - 2021
Stockport

Scale @ A3	1:58,000	DO NOT SCALE
Jacobs No.	BTGMO002	

Contains OS data © Crown Copyright and database right 2018
Contains public sector information licensed under the Open Government Licence v3.0

This drawing is not to be used in whole in or part other than for the intended purpose and project as defined on this drawing. Refer to the contract for full terms and conditions.

\\Gbmnc0vs01\gis\BTGMO002_TFGM_CAZ\ArcGIS\TfGM_CAZ_RemainingAndRemovedExceedances_2021_Fig3.mxd

FIGURE 3- Tameside

Legend

- Greater Manchester District Boundaries
- Do Minimum Exceedances 2021
- Option 8 Exceedances 2021

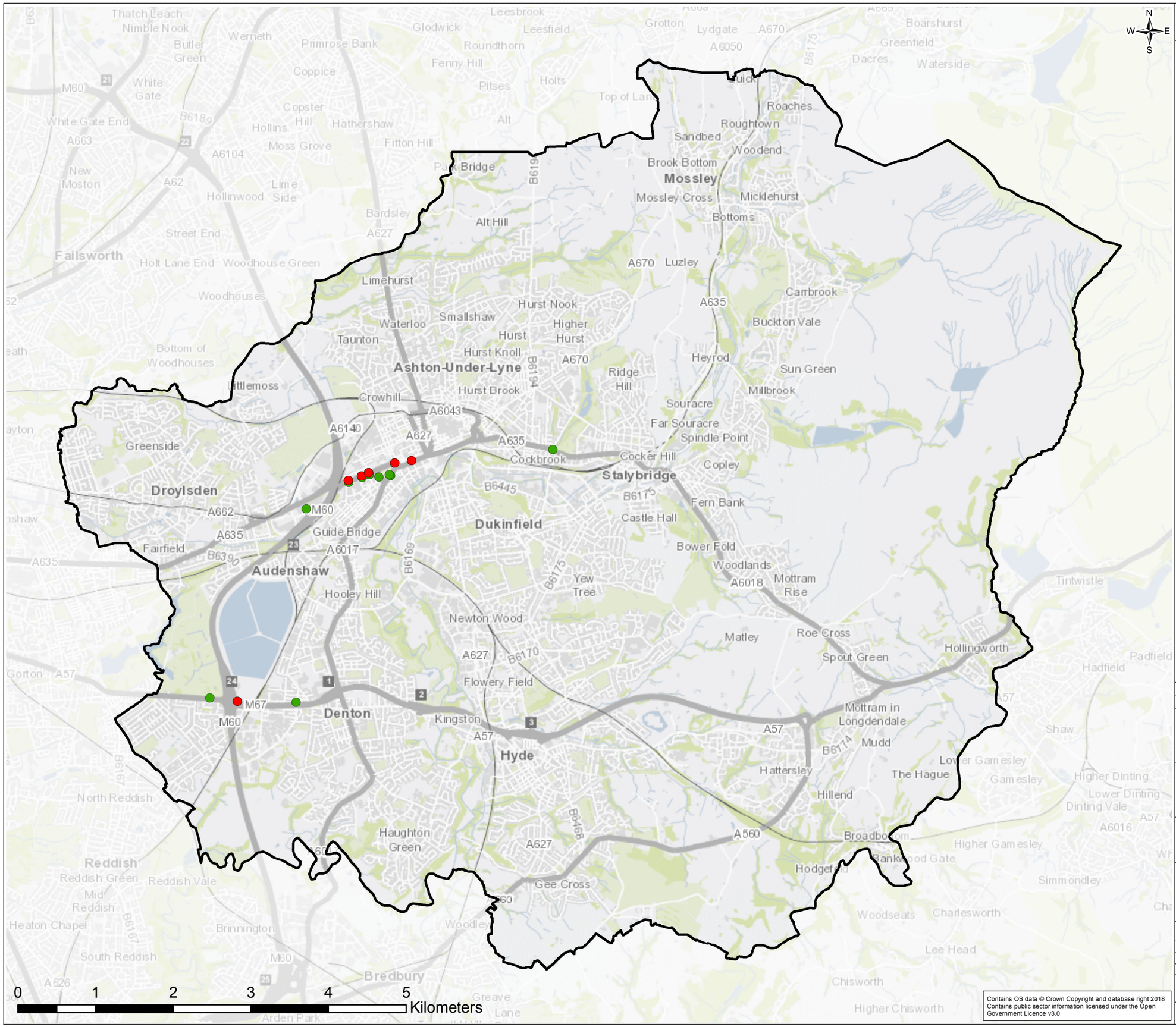

Contains OS data © Crown Copyright and database right 2018
Contains public sector information licensed under the Open Government Licence v3.0

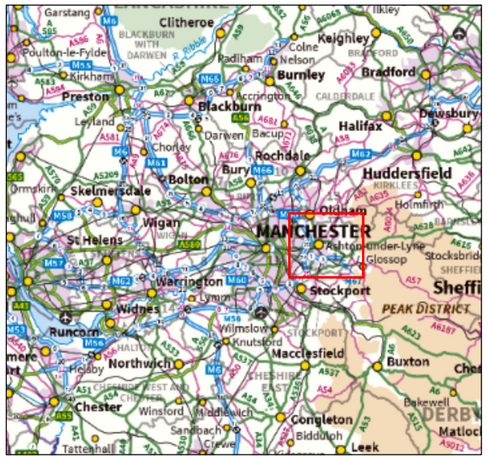

Rev.	Date	Purpose of revision	Drawn	Check'd	Rev'd	Appr'd
0	25/04/2019	Final Issue	RW	BK	EK	LH

JACOBS

5 First Street, Manchester, M15 4GU.
Tel: +44(0)161 235 6000
www.jacobs.com

Client

Transport for Greater Manchester

Project

Greater Manchester Clean Air Plan

Drawing Title

Option 8: Removed and Remaining Exceedances - 2021
Tameside

Scale @ A3	1:47,000	DO NOT SCALE
Jacobs No.	BTGMO002	

This drawing is not to be used in whole in or part other than for the intended purpose and project as defined on this drawing. Refer to the contract for full terms and conditions.

\\Gbmnc0vs01\gis\BTGMO002_TFGM_CAZ\ArcGIS\TfGM_CAZ_RemainingAndRemovedExceedances_2021_Fig3.mxd

FIGURE 3- Trafford

Legend

- Greater Manchester District Boundaries
- Do Minimum Exceedances 2021
- Option 8 Exceedances 2021

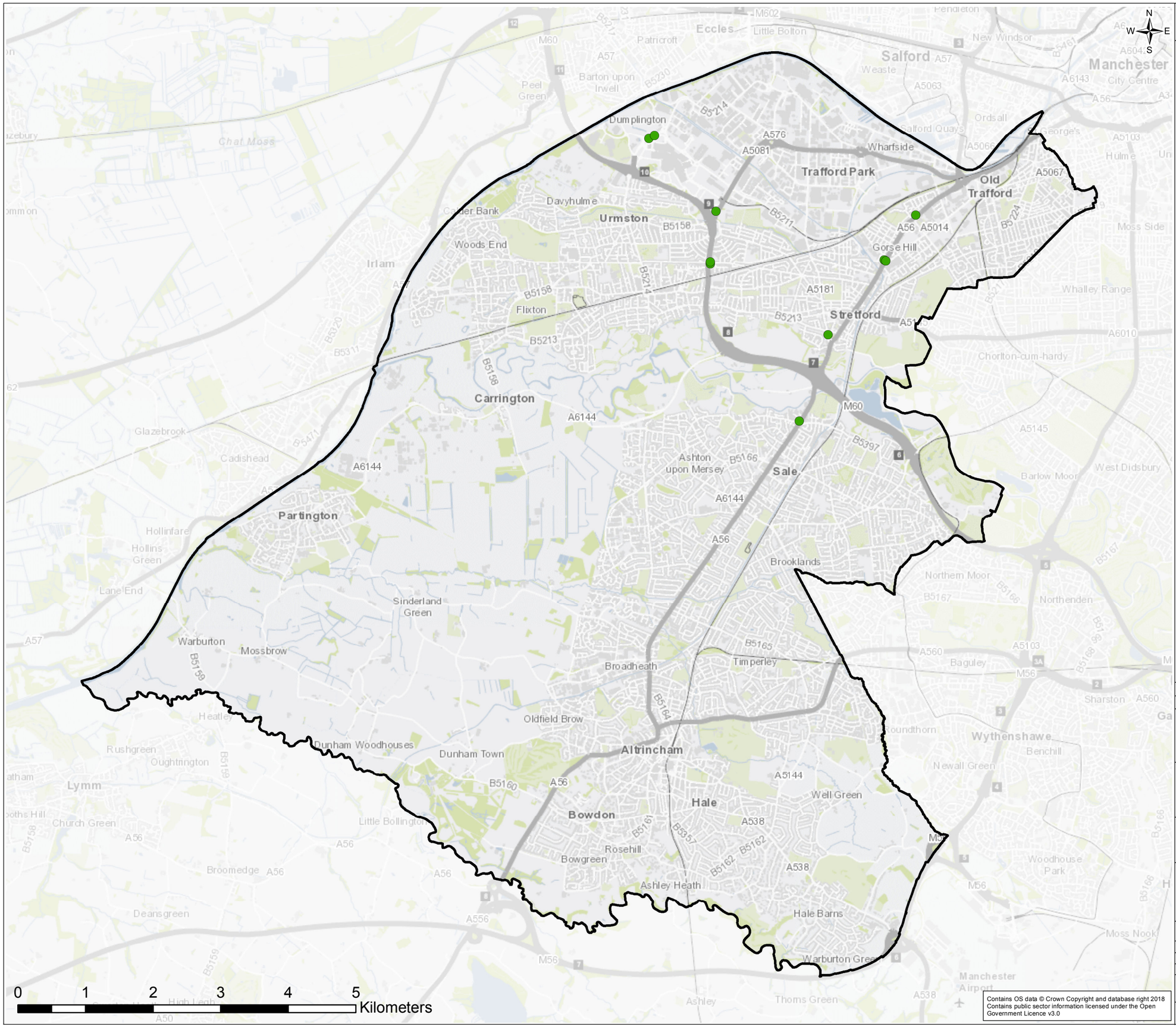

Rev.	Date	Purpose of revision	Drawn	Check'd	Rev'd	Appr'd
0	25/04/2019	Final Issue	RW	BK	EK	LH

JACOBS

5 First Street, Manchester, M15 4GU.
Tel: +44(0)161 235 6000
www.jacobs.com

Client

Transport for Greater Manchester

Project

Greater Manchester Clean Air Plan

Drawing Title

Option 8: Removed and Remaining Exceedances - 2021
Trafford

Scale @ A3	1:54,000	DO NOT SCALE
Jacobs No.	BTGMO002	

Contains OS data © Crown Copyright and database right 2018
Contains public sector information licensed under the Open Government Licence v3.0

This drawing is not to be used in whole in or part other than for the intended purpose and project as defined on this drawing. Refer to the contract for full terms and conditions.

\\Gbmnc0vs01\gis\BTGMO002_TFGM_CAZ\ArcGIS\TfGM_CAZ_RemainingAndRemovedExceedances_2021_Fig3.mxd

FIGURE 3- Wigan

Legend

- Greater Manchester District Boundaries
- Do Minimum Exceedances 2021
- Option 8 Exceedances 2021

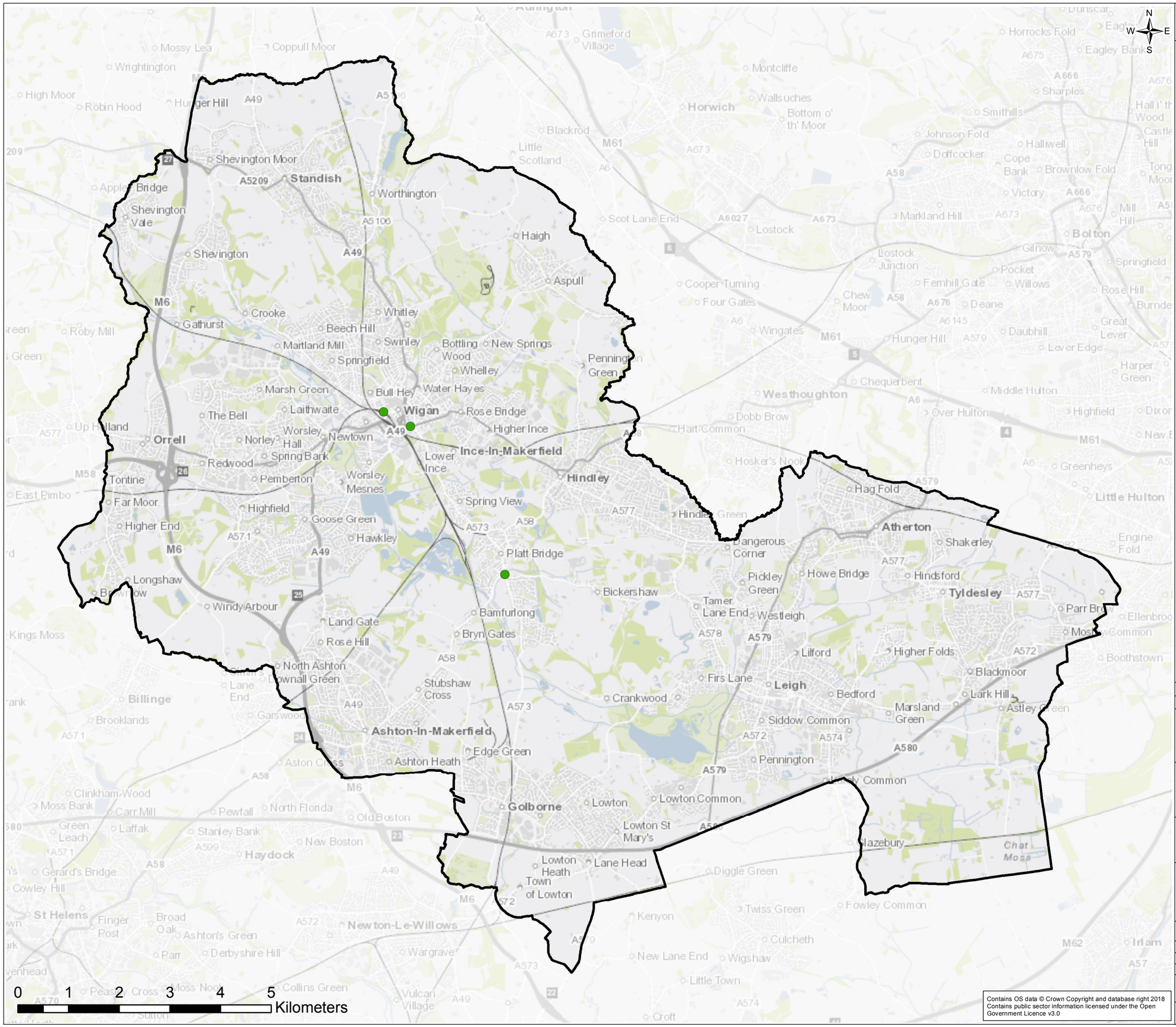

Contains OS data © Crown Copyright and database right 2018
Contains public sector information licensed under the Open Government Licence v3.0

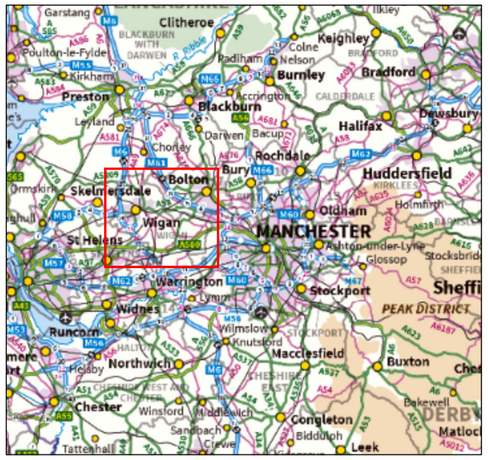

Rev.	Date	Purpose of revision	Drawn	Check'd	Rev'd	Appr'd
0	25/04/2019	Final Issue	RW	BK	EK	LH

JACOBS

5 First Street, Manchester, M15 4GU.
Tel: +44(0)161 235 6000
www.jacobs.com

Client

Transport for Greater Manchester

Project

Greater Manchester Clean Air Plan

Drawing Title

Option 8: Removed and Remaining Exceedances - 2021
Wigan

Scale @ A3	1:72,000	DO NOT SCALE
Jacobs No.	BTGMO002	

This drawing is not to be used in whole in or part other than for the intended purpose and project as defined on this drawing. Refer to the contract for full terms and conditions.

\\Gbmnc0vs01\gis\BTGMO002_TFGM_CAZ\ArcGIS\TfGM_CAZ_RemainingAndRemovedExceedances_2021_Fig3.mxd

FIGURE 6

Legend

- Greater Manchester District Boundaries
- Do Minimum Exceedances 2023
- Option 8 Exceedances 2023

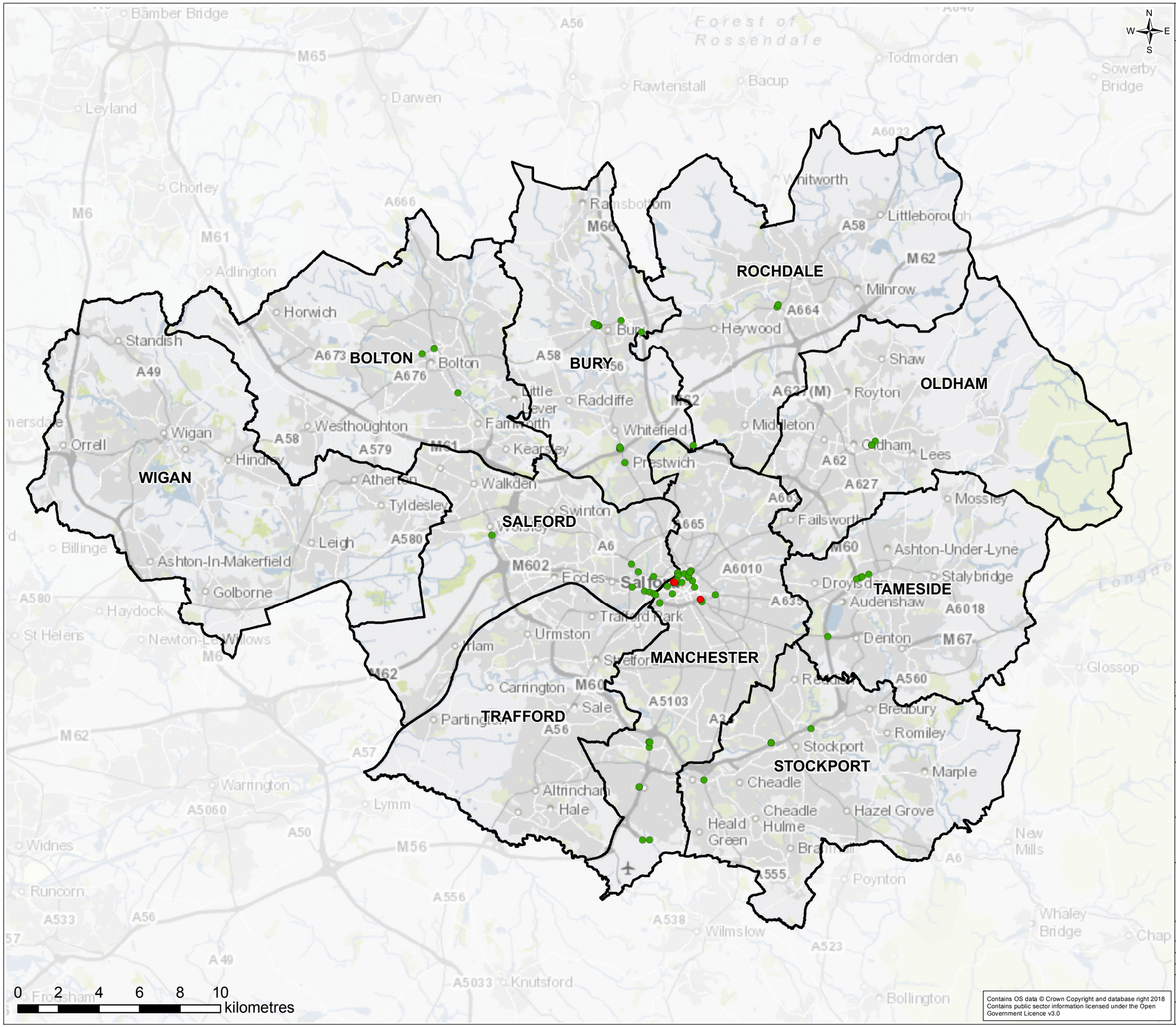

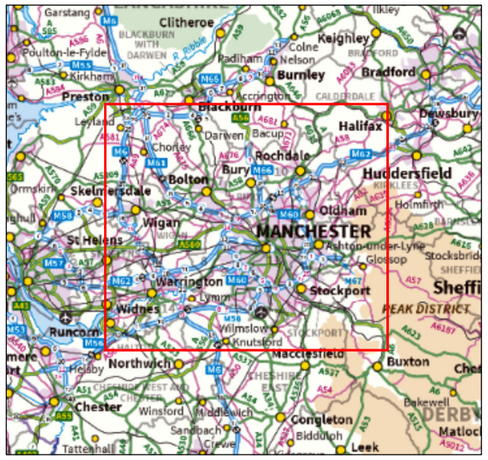

Rev.	Date	Purpose of revision	Drawn	Check'd	Rev'd	Appr'd
0	25/04/2019	Final Issue	RW	BK	EK	LH

JACOBS

5 First Street, Manchester, M15 4GU.
Tel: +44(0)161 235 6000
www.jacobs.com

Client

Transport for Greater Manchester

Project

Greater Manchester Clean Air Plan

Drawing Title

Option 8: Removed and Remaining Exceedances - 2023

Scale @ A3	1:180,000	DO NOT SCALE
Jacobs No.	BTGMO002	

Contains OS data © Crown Copyright and database right 2018
Contains public sector information licensed under the Open Government Licence v3.0

This drawing is not to be used in whole in or part other than for the intended purpose and project as defined on this drawing. Refer to the contract for full terms and conditions.

\\Gbmnc0vs01\gis\BTGMO002_TFGM_CAZ\ArcGIS\TfGM_CAZ_RemainingAndRemovedExceedances_2023.mxd

FIGURE 6- Bolton

Legend

- Greater Manchester District Boundaries
- Do Minimum Exceedances 2023
- Option 8 Exceedances 2023

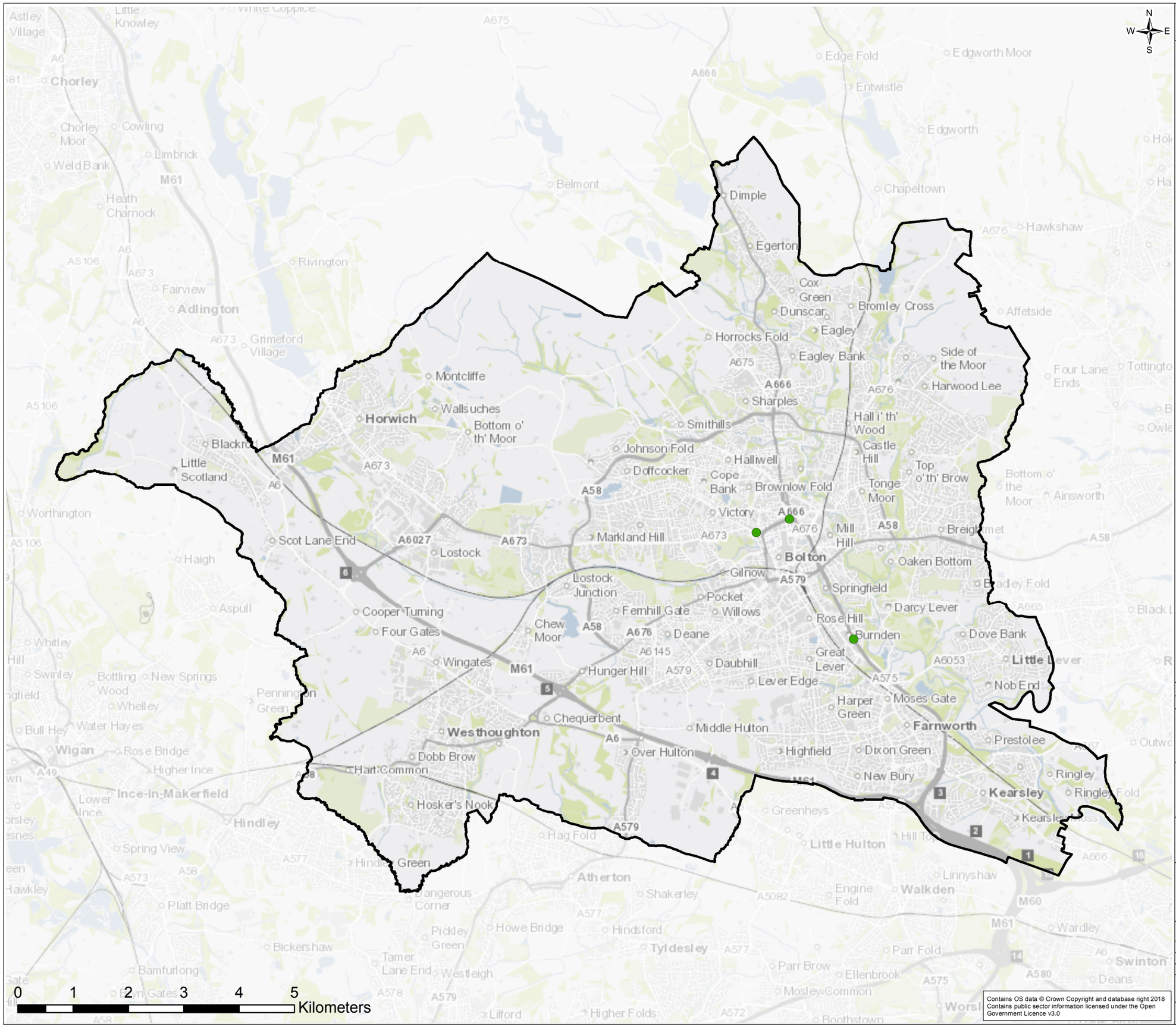

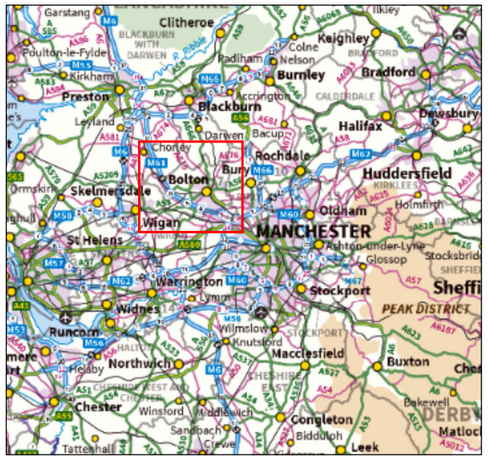

Rev.	Date	Purpose of revision	Drawn	Check'd	Rev'd	Appr'd
0	25/04/2019	Final Issue	RW	BK	EK	LH

JACOBS

5 First Street, Manchester, M15 4GU.
Tel: +44(0)161 235 6000
www.jacobs.com

Client

Transport for Greater Manchester

Project

Greater Manchester Clean Air Plan

Drawing Title

Option 8: Removed and Remaining Exceedances - 2023
Bolton

Scale @ A3	1:66,000	DO NOT SCALE
Jacobs No.	BTGMO002	

Contains OS data © Crown Copyright and database right 2018
Contains public sector information licensed under the Open Government Licence v3.0

This drawing is not to be used in whole in or part other than for the intended purpose and project as defined on this drawing. Refer to the contract for full terms and conditions.

\\Gbmnc0vs01\gis\BTGMO002_TFGM_CAZ\ArcGIS\TfGM_CAZ_RemainingAndRemovedExceedances_2023_Fig6.mxd

FIGURE 6- Bury

Legend

- Greater Manchester District Boundaries
- Do Minimum Exceedances 2023
- Option 8 Exceedances 2023

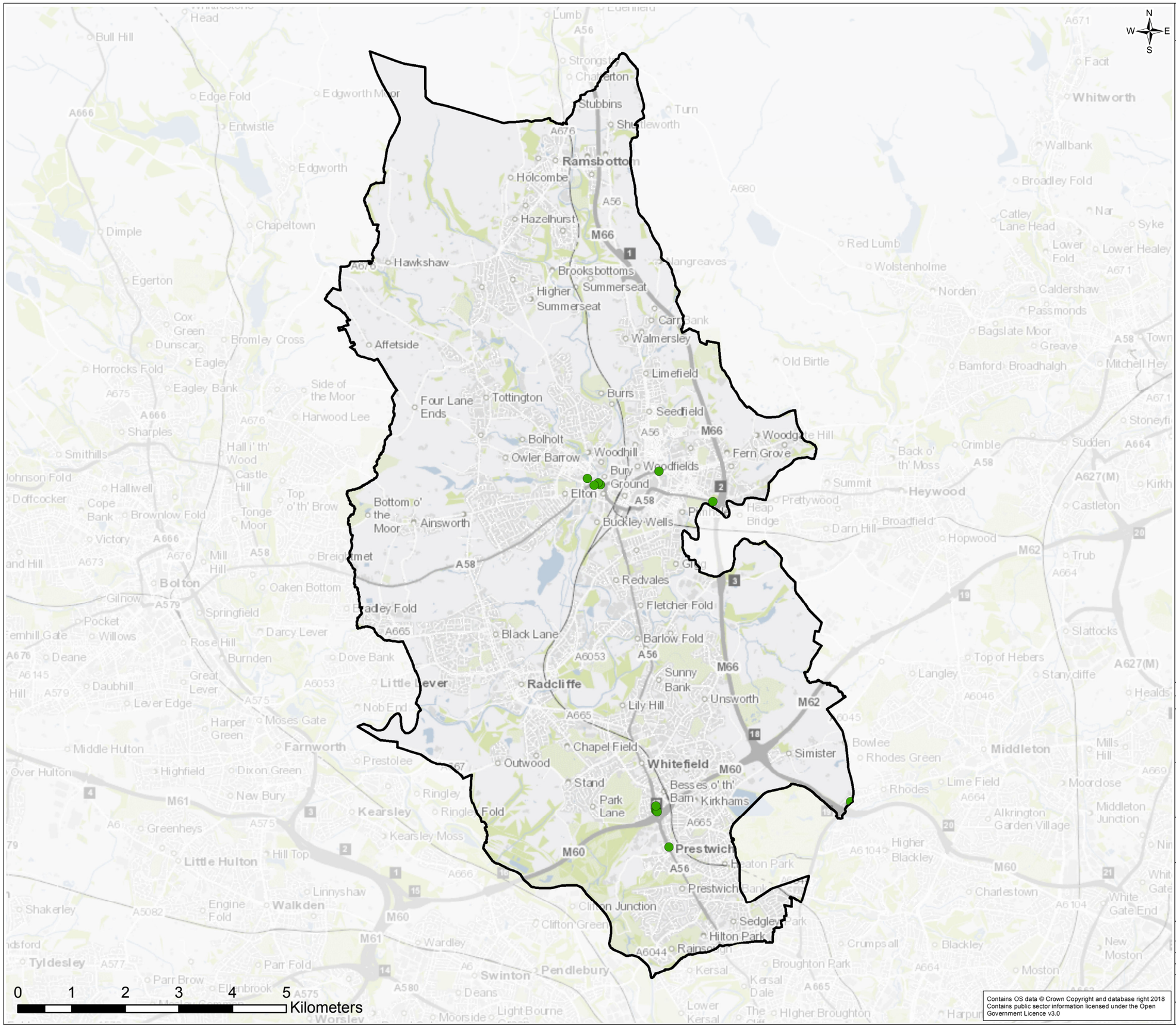

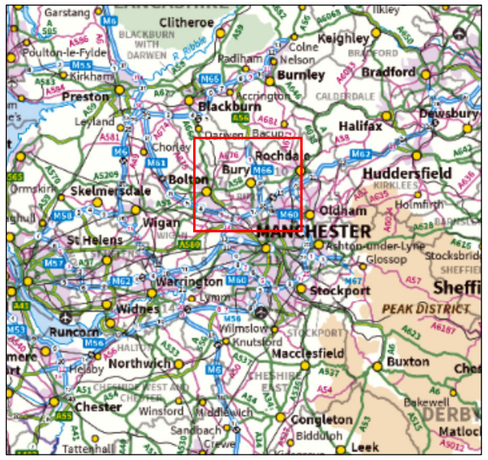

Rev.	Date	Purpose of revision	Drawn	Check'd	Rev'd	Appr'd
0	25/04/2019	Final Issue	RW	BK	EK	LH

JACOBS

5 First Street, Manchester, M15 4GU.
Tel: +44(0)161 235 6000
www.jacobs.com

Client

Transport for Greater Manchester

Project

Greater Manchester Clean Air Plan

Drawing Title

Option 8: Removed and Remaining Exceedances - 2023
Bury

Scale @ A3	1:68,000	DO NOT SCALE
Jacobs No.	BTGMO002	

Contains OS data © Crown Copyright and database right 2018
Contains public sector information licensed under the Open Government Licence v3.0

This drawing is not to be used in whole in or part other than for the intended purpose and project as defined on this drawing. Refer to the contract for full terms and conditions.

FIGURE 6- Manchester

Legend

- Greater Manchester District Boundaries
- Do Minimum Exceedances 2023
- Option 8 Exceedances 2023

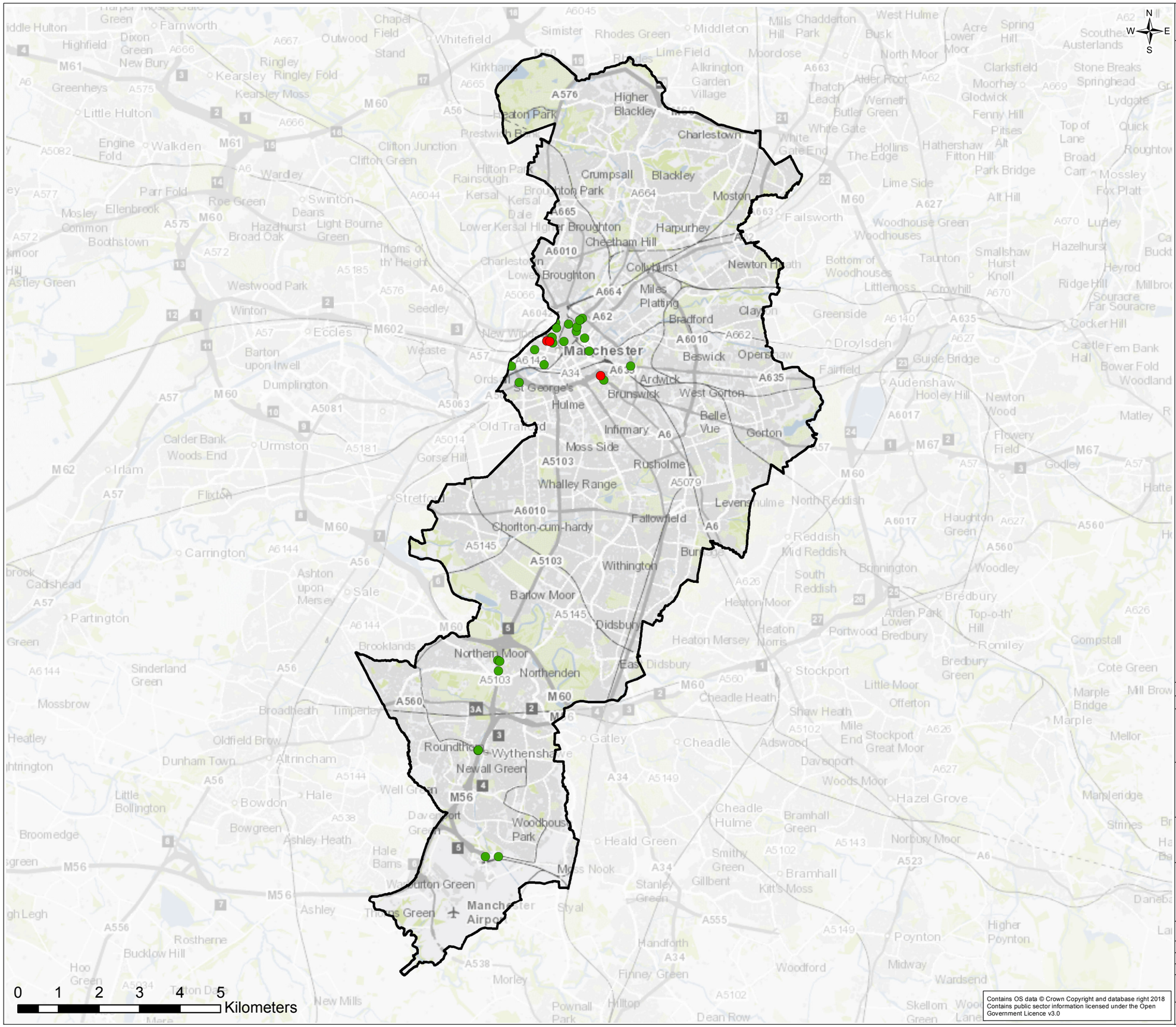

Contains OS data © Crown Copyright and database right 2018
Contains public sector information licensed under the Open Government Licence v3.0

Rev.	Date	Purpose of revision	Drawn	Check'd	Rev'd	Appr'd
0	25/04/2019	Final Issue	RW	BK	EK	LH

JACOBS

5 First Street, Manchester, M15 4GU.
Tel: +44(0)161 235 6000
www.jacobs.com

Client

Transport for Greater Manchester

Project

Greater Manchester Clean Air Plan

Drawing Title

Option 8: Removed and Remaining Exceedances - 2023
Manchester

Scale @ A3	1:90,000	DO NOT SCALE
Jacobs No.	BTGMO002	

This drawing is not to be used in whole in or part other than for the intended purpose and project as defined on this drawing. Refer to the contract for full terms and conditions.

\\Gbmnc0vs01\gis\BTGMO002_TFGM_CAZ\ArcGIS\TfGM_CAZ_RemainingAndRemovedExceedances_2023_Fig6.mxd

FIGURE 6- Oldham

Legend

- Greater Manchester District Boundaries
- Do Minimum Exceedances 2023
- Option 8 Exceedances 2023

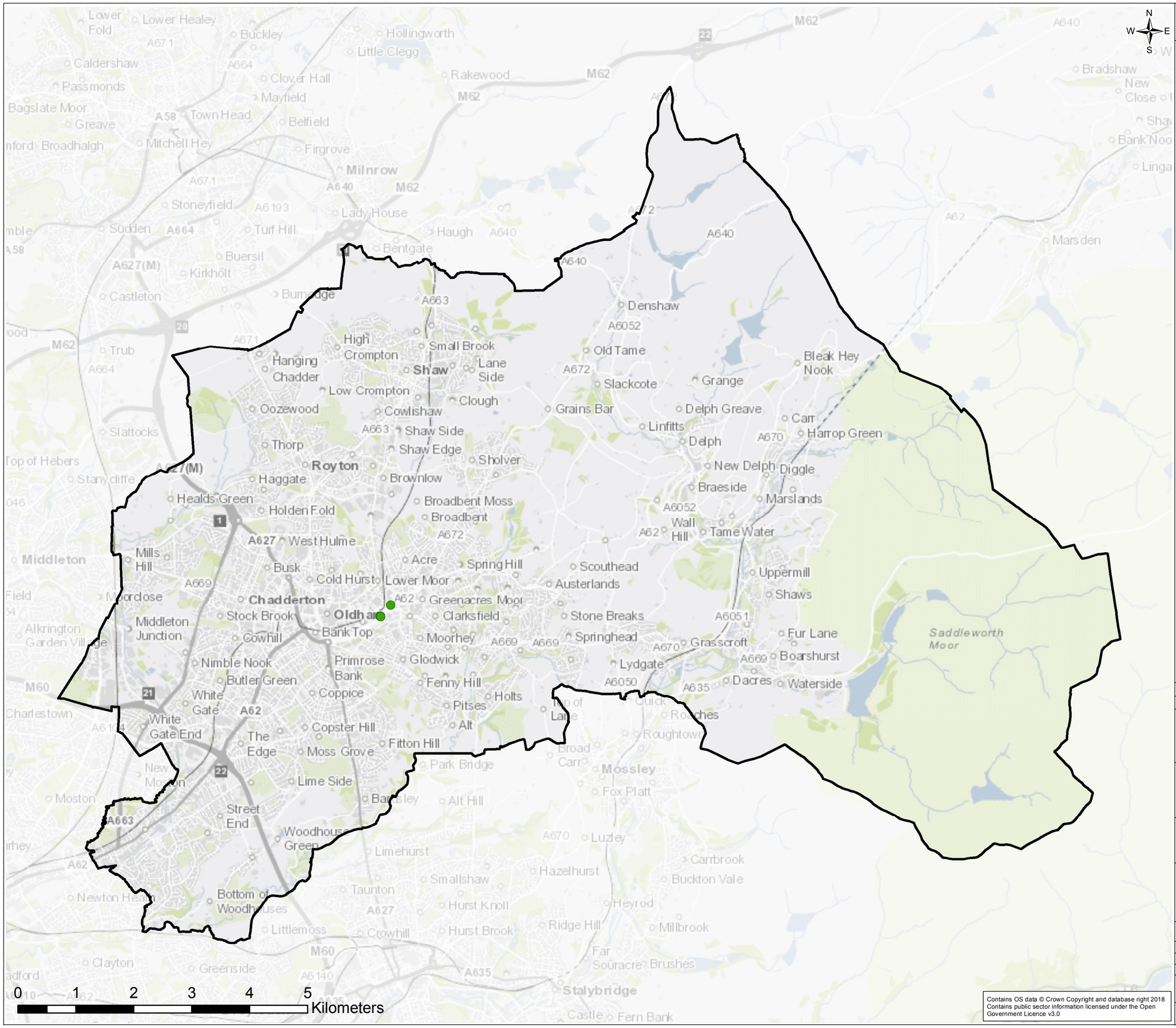

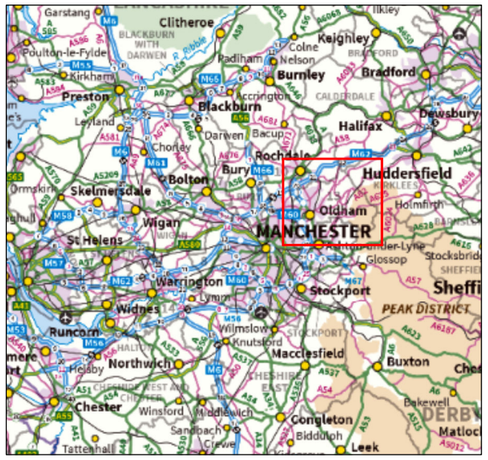

Rev.	Date		Drawn	Check'd	Rev'd	Appr'd
0	25/04/2019	Final Issue	RW	BK	EK	LH
		Purpose of revision				

JACOBS

5 First Street, Manchester, M15 4GU.
Tel: +44(0)161 235 6000
www.jacobs.com

Client

Transport for Greater Manchester

Project

Greater Manchester Clean Air Plan

Drawing Title

Option 8: Removed and Remaining Exceedances - 2023
Oldham

Scale @ A3	1:63,000	DO NOT SCALE
Jacobs No.	BTGMO002	

Contains OS data © Crown Copyright and database right 2018
Contains public sector information licensed under the Open Government Licence v3.0

This drawing is not to be used in whole in or part other than for the intended purpose and project as defined on this drawing. Refer to the contract for full terms and conditions.

FIGURE 6- Rochdale

Legend

- Greater Manchester District Boundaries
- Do Minimum Exceedances 2023
- Option 8 Exceedances 2023

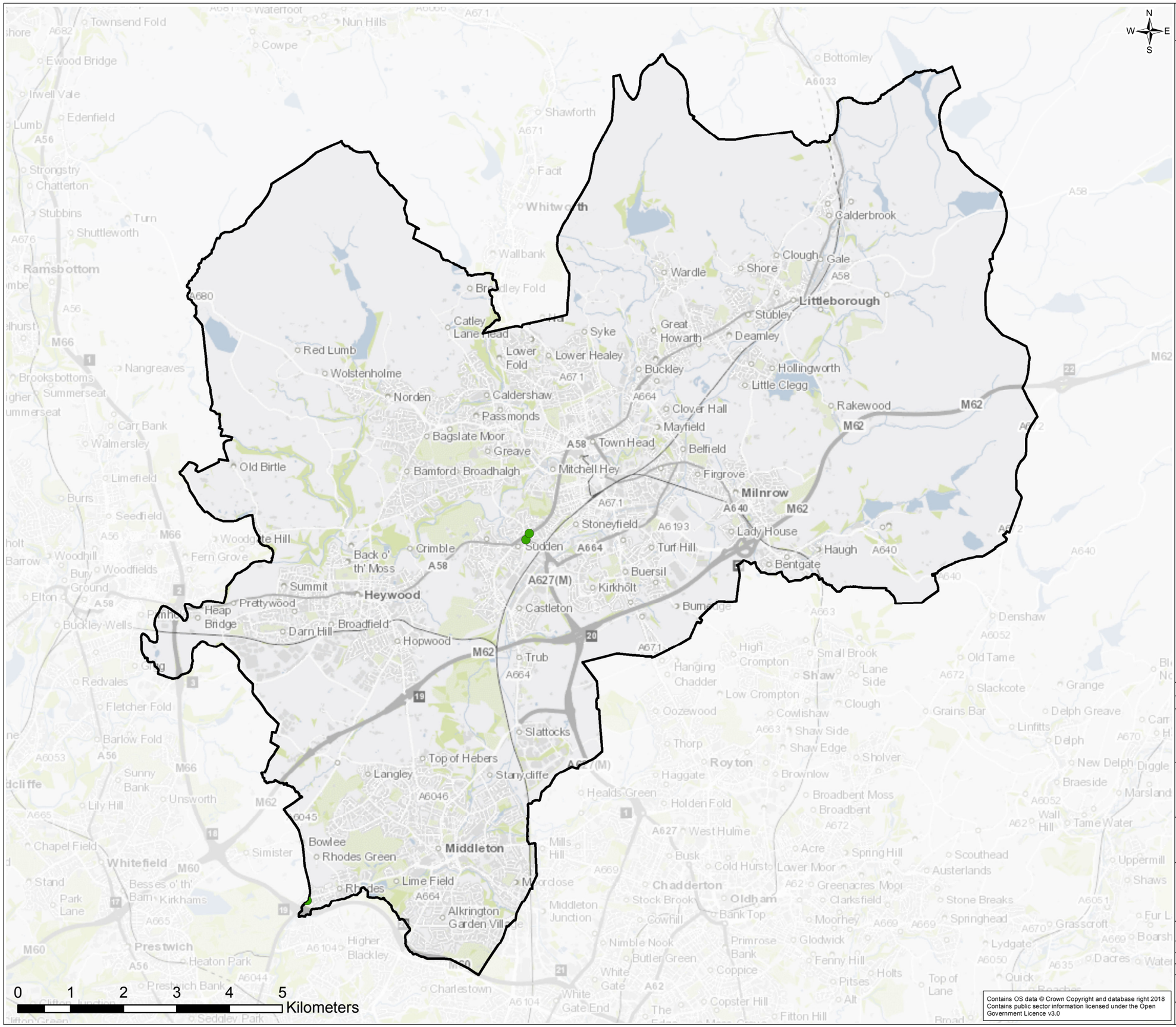
N
W
E
S
Townsend Fold
Nun Hills
Cowpe
Ewood Bridge
Irwell Vale
Edenfield
Lumb
Strongstry
Chatterton
Stubbins
Turn
Shuttleworth
Ramsbottom
Bottomley
Shawforth
Facit
Whitworth
Calderbrook
Wallbank
Clough
Gale
Shore
Wardle
Bradley Fold
Littleborough
Stubley
Catley Lane Head
Syke
Great Howarth
Deamley
Red Lumb
Lower Fold
Lower Healey
Buckley
Hollingworth
Wolstenholme
Little Clegg
Norden
Caldershaw
Rakewood
Passmonds
Clover Hall
Mayfield
Bagslate Moor
Greave
Town Head
Belfield
Old Birtle
Bamford
Broadhalgh
Mitchell Hey
Firgrove
Milnrow
Stoneyfield
Lady House
Sudden
Turf Hill
Haugh
Bentgate
Back o' th' Moss
Crimble
Buersil
Summit
Heywood
Kirkholt
Prettywood
Heap Bridge
Castleton
Darn Hill
Broadfield
Hopwood
Trub
Slattocks
Top of Hebers
Langley
Stanycliffe
Bowlee
Rhodes Green
Middleton
Lime Field
Rhodes
Alkrington Garden Vill
Chadderton
Oldham
Royton
Shaw
Denshaw
Delph
Diggle
Grasscroft
Springhead
Lydgate
Quick
Dacres
Boarsh
Fur L
Shaws
Uppermill
Scouthead
Austerlands
Stone Breaks
Greenacres Moor
Clarksfield
Moorhey
Glodwick
Fenny Hill
Pitses
Holts
Alt
Copster Hill
Fitton Hill
Top of Lane
Quick
Roaches
Broad
Charlestown
Higher Blackley
Prestwich
Heaton Park
Whitefield
Besses o' th' Barn
Kirkhams
Simister
Unsworth
Lily Hill
Chapel Field
Stand
Park Lane
Redvales
Fletcher Fold
Barlow Fold
Sunny Bank
Woodhill
Woodfields
Woodgate Hill
Fern Grove
Burrs
Seedfield
Limefield
Carr Bank
Walmersley
Brooksbottoms
Summerseat
Nangreaves
Buckley Wells
Elton
Ground
Bury
Radcliffe
Clifton Junction
Clifton Green
Sedgley Park
Preston Bank
Bolton
Wigan
Salford
Manchester
Stockport
Oldham
Rochdale
Bury
Burnley
Blackburn
Preston
Chorley
Leyland
Warrington
Widnes
Runcorn
Northwich
Chester
Macclesfield
Congleton
Crewe
Nantwich
Winsford
Sandbach
Knutsford
Wilmslow
Ashton-under-Lyne
Glossop
Stalybridge
Holmfirth
Huddersfield
Halifax
Bradford
Keighley
Colne
Nelson
Clitheroe
Garstang
Poulton-le-Fylde
Kirkham
Padiham
Accrington
Darwen
Bacup
Ormskirk
Skelmersdale
St Helens
Tattenhall
Biddulph
Leek
Buxton
Bakewell
Matlock
Dewsbury
Sheffield
PEAK DISTRICT
DERBY
M62
M66
M60
A58
A627(M)
A664
A671
A680
A6033
A6046
A6045
A640
A663
A672
A670
A669
A635
A6050
A6052
A6053
A6104
A6193
A6187
A627
A62
A56
A676
A682
A681
A6006
A6012
A6010
A6187
A6027
A6051
A6044
A6055
A6060
A6063
A6069
A6080
A6081
A6086
A6088
A6089
A6090
A6091
A6092
A6093
A6094
A6095
A6096
A6097
A6098
A6099
A6100
A6101
A6102
A6103
A6104
A6105
A6106
A6107
A6108
A6109
A6110
A6111
A6112
A6113
A6114
A6115
A6116
A6117
A6118
A6119
A6120
A6121
A6122
A6123
A6124
A6125
A6126
A6127

FIGURE 6- Salford

Legend

- Greater Manchester District Boundaries
- Do Minimum Exceedances 2023
- Option 8 Exceedances 2023

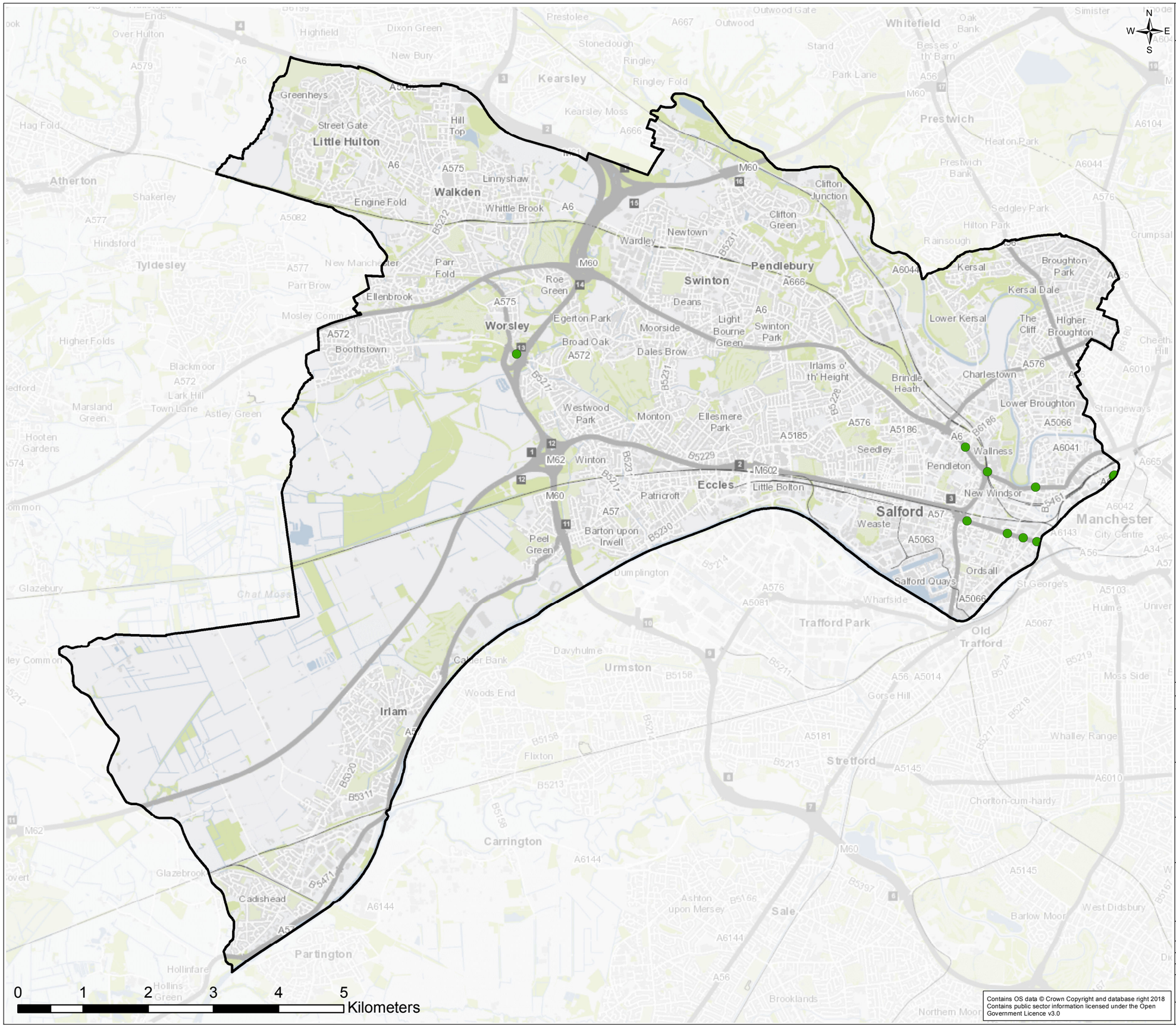

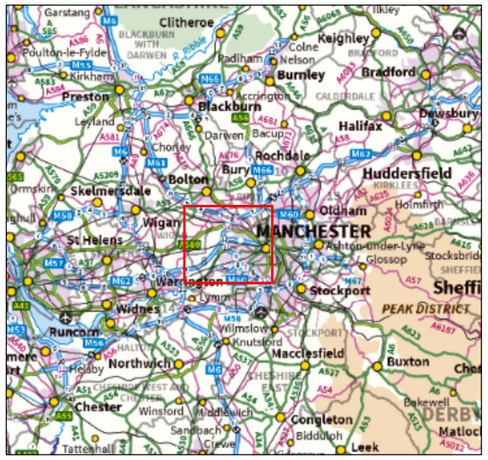

Contains OS data © Crown Copyright and database right 2018
Contains public sector information licensed under the Open Government Licence v3.0

Rev.	Date	Purpose of revision	Drawn	Check'd	Rev'd	Appr'd
0	25/04/2019	Final Issue	RW	BK	EK	LH

JACOBS

5 First Street, Manchester, M15 4GU.
Tel: +44(0)161 235 6000
www.jacobs.com

Client

Transport for Greater Manchester

Project

Greater Manchester Clean Air Plan

Drawing Title

Option 8: Removed and Remaining Exceedances - 2023
Salford

Scale @ A3	1:56,000	DO NOT SCALE
Jacobs No.	BTGMO002	

This drawing is not to be used in whole in or part other than for the intended purpose and project as defined on this drawing. Refer to the contract for full terms and conditions.

\\Gbmnc0vs01\gis\BTGMO002_TFGM_CAZ\ArcGIS\TfGM_CAZ_RemainingAndRemovedExceedances_2023_Fig6.mxd

FIGURE 6- Stockport

Legend

- Greater Manchester District Boundaries
- Do Minimum Exceedances 2023
- Option 8 Exceedances 2023

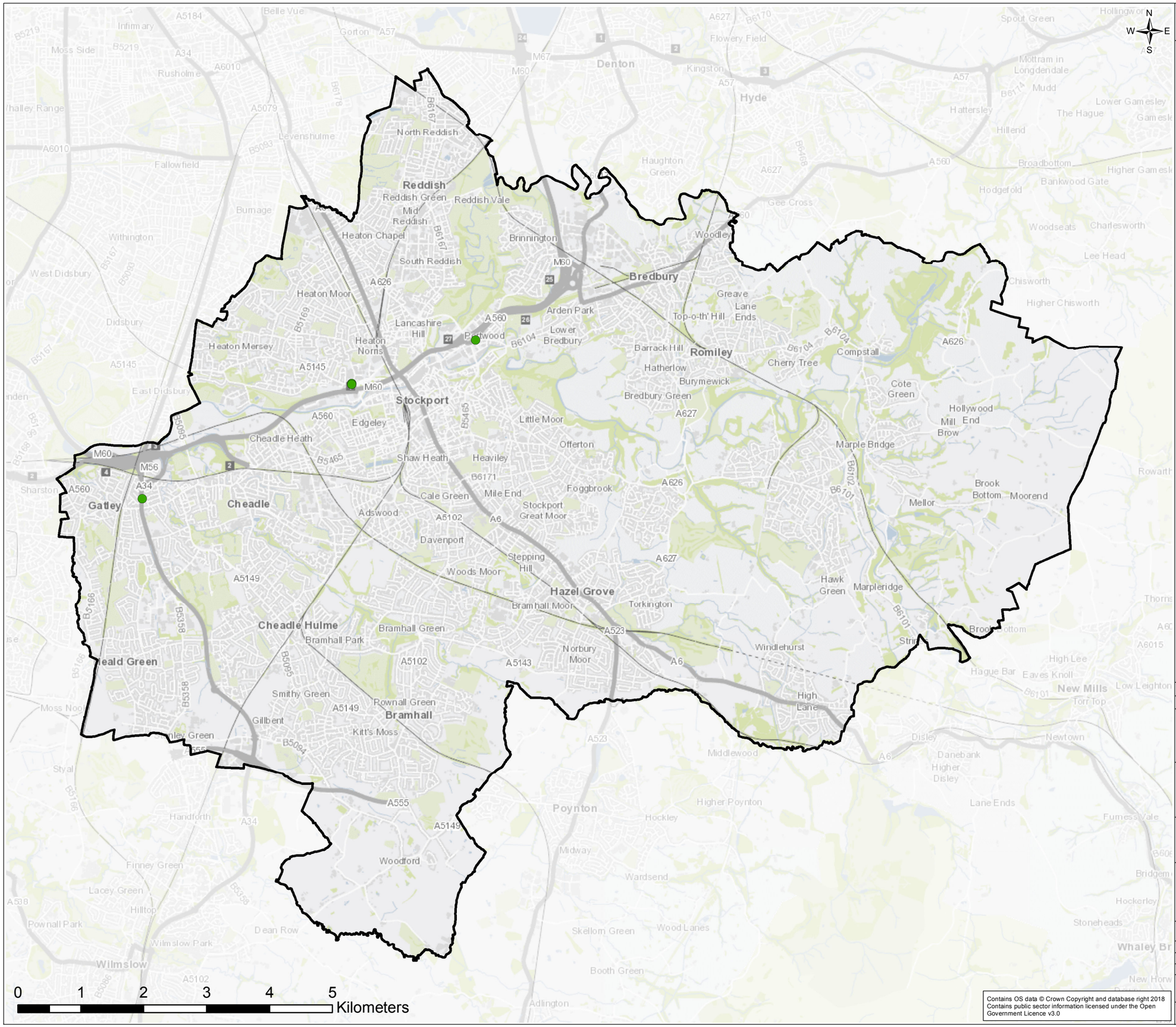

Contains OS data © Crown Copyright and database right 2018
Contains public sector information licensed under the Open Government Licence v3.0

Rev.	Date	Purpose of revision	Drawn	Check'd	Rev'd	Appr'd
0	25/04/2019	Final Issue	RW	BK	EK	LH

JACOBS
5 First Street, Manchester, M15 4GU.
Tel: +44(0)161 235 6000
www.jacobs.com

Client

Transport for Greater Manchester

Project

Greater Manchester Clean Air Plan

Drawing Title

Option 8: Removed and Remaining Exceedances - 2023
Stockport

Scale @ A3	1:58,000	DO NOT SCALE
Jacobs No.	BTGMO002	

This drawing is not to be used in whole in or part other than for the intended purpose and project as defined on this drawing. Refer to the contract for full terms and conditions.

\\Gbmnc0vs01\gis\BTGMO002_TFGM_CAZ\ArcGIS\TfGM_CAZ_RemainingAndRemovedExceedances_2023_Fig6.mxd

FIGURE 6- Tameside

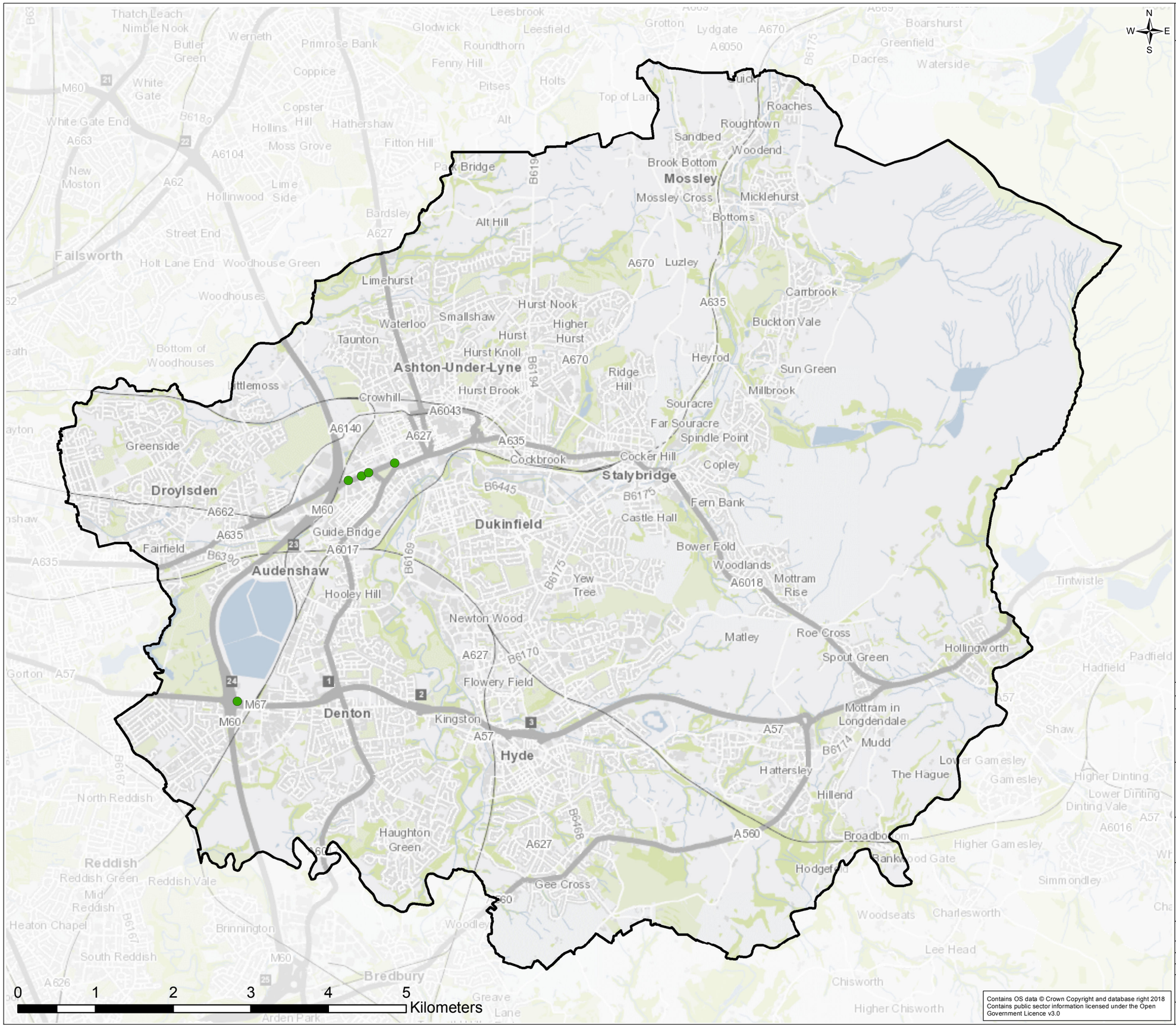

Contains OS data © Crown Copyright and database right 2018
Contains public sector information licensed under the Open Government Licence v3.0

Legend

- Greater Manchester District Boundaries
- Do Minimum Exceedances 2023
- Option 8 Exceedances 2023

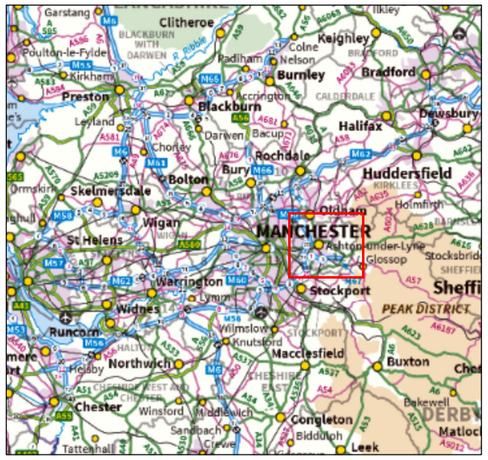

Rev.	Date	Purpose of revision	Drawn	Check'd	Rev'd	Appr'd
0	25/04/2019	Final Issue	RW	BK	EK	LH

JACOBS
5 First Street, Manchester, M15 4GU.
Tel: +44(0)161 235 6000
www.jacobs.com

Client
Transport for Greater Manchester

Project
Greater Manchester Clean Air Plan

Drawing Title
Option 8: Removed and Remaining Exceedances - 2023
Tameside

Scale @ A3	1:47,000	DO NOT SCALE
Jacobs No.	BTGMO002	

This drawing is not to be used in whole in or part other than for the intended purpose and project as defined on this drawing. Refer to the contract for full terms and conditions.

\\Gbmnc0vs01\gis\BTGMO002_TFGM_CAZ\ArcGIS\TfGM_CAZ_RemainingAndRemovedExceedances_2023_Fig6.mxd

FIGURE 6- Trafford

Legend

- Greater Manchester District Boundaries
- Do Minimum Exceedances 2023
- Option 8 Exceedances 2023

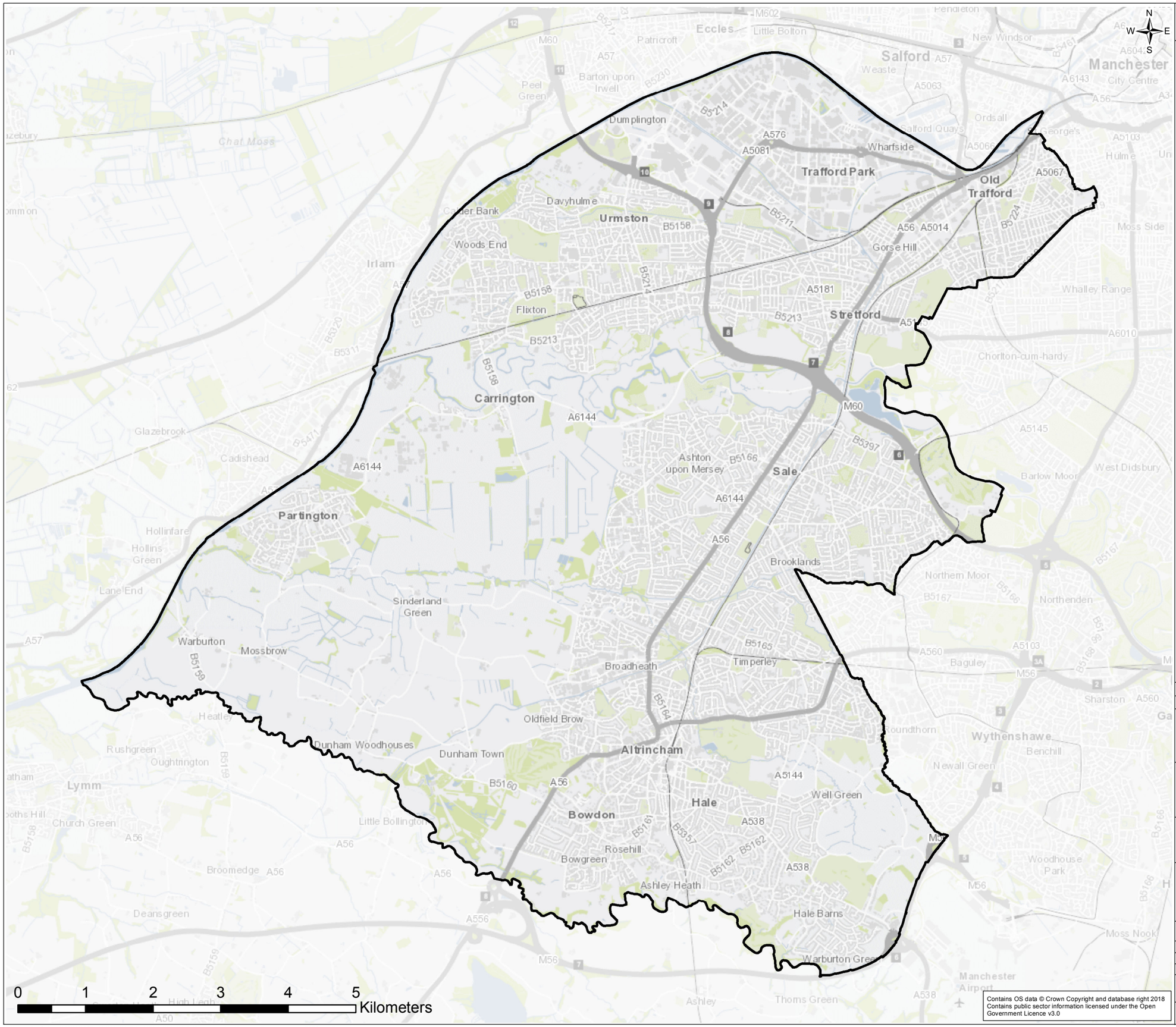

Rev.	Date	Purpose of revision	Drawn	Check'd	Rev'd	Appr'd
0	25/04/2019	Final Issue	RW	BK	EK	LH

JACOBS

5 First Street, Manchester, M15 4GU.
Tel: +44(0)161 235 6000
www.jacobs.com

Client

Transport for Greater Manchester

Project

Greater Manchester Clean Air Plan

Drawing Title

Option 8: Removed and Remaining Exceedances - 2023
Trafford

Scale @ A3	1:54,000	DO NOT SCALE
Jacobs No.	BTGMO002	

Contains OS data © Crown Copyright and database right 2018
Contains public sector information licensed under the Open Government Licence v3.0

This drawing is not to be used in whole in or part other than for the intended purpose and project as defined on this drawing. Refer to the contract for full terms and conditions.

\\Gbmnc0vs01\gis\BTGMO002_TFGM_CAZ\ArcGIS\TfGM_CAZ_RemainingAndRemovedExceedances_2023_Fig6.mxd

FIGURE 6- Wigan

Legend

- Greater Manchester District Boundaries
- Do Minimum Exceedances 2023
- Option 8 Exceedances 2023

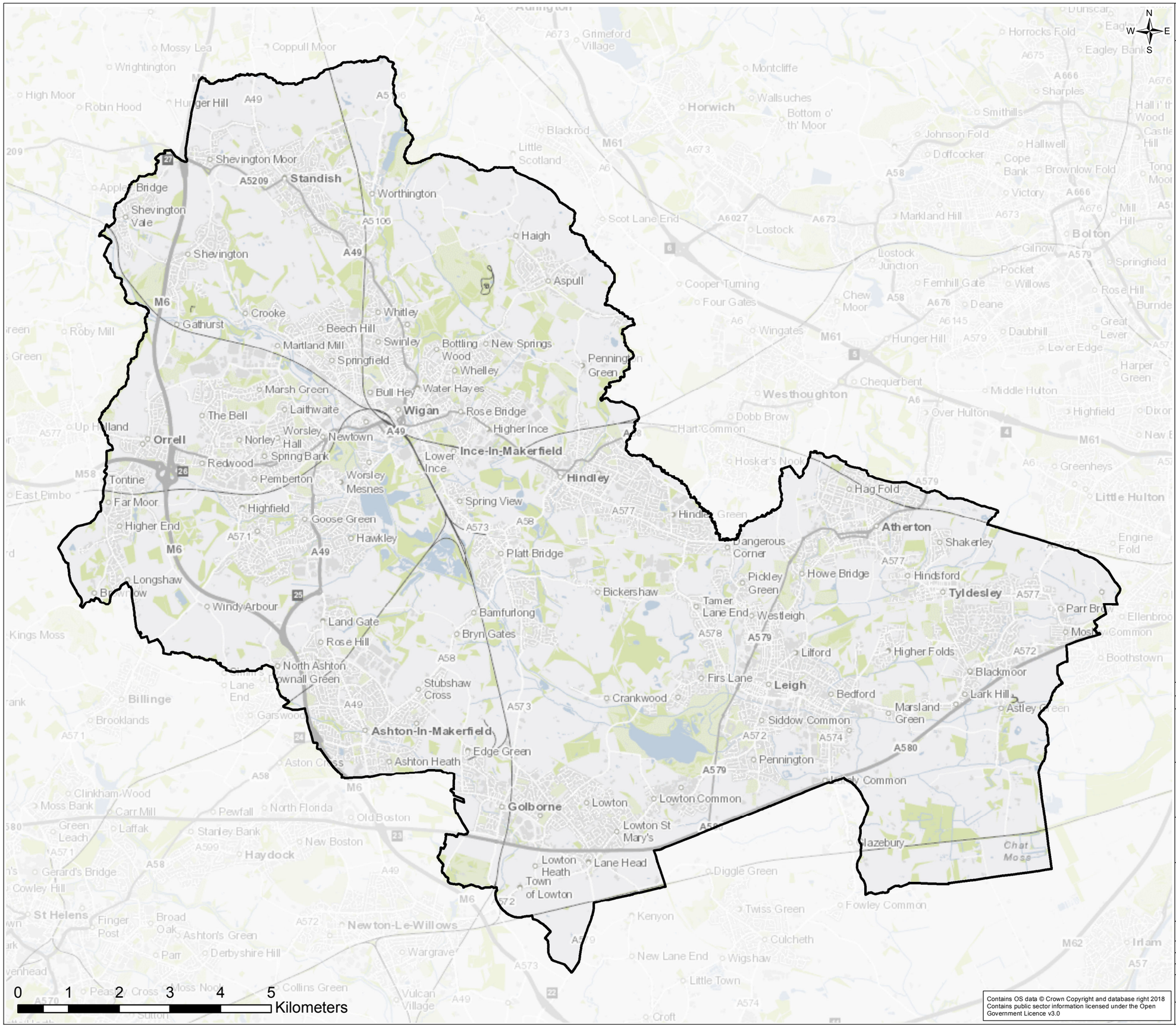

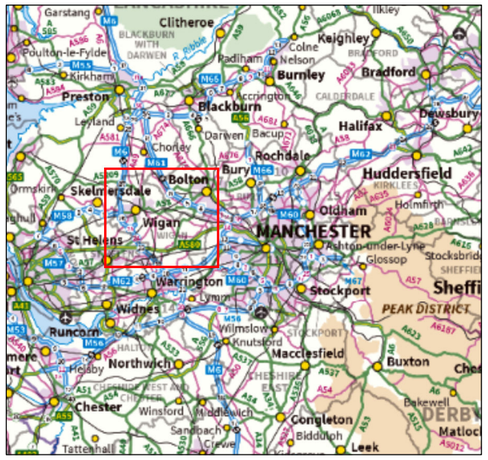

Contains OS data © Crown Copyright and database right 2018
Contains public sector information licensed under the Open Government Licence v3.0

Rev.	Date	Purpose of revision	Drawn	Check'd	Rev'd	Appr'd
0	25/04/2019	Final Issue	RW	BK	EK	LH

JACOBS

5 First Street, Manchester, M15 4GU.
Tel: +44(0)161 235 6000
www.jacobs.com

Client

Transport for Greater Manchester

Project

Greater Manchester Clean Air Plan

Drawing Title

Option 8: Removed and Remaining Exceedances - 2023
Wigan

Scale @ A3	1:72,000	DO NOT SCALE
Jacobs No.	BTGMO002	

This drawing is not to be used in whole in or part other than for the intended purpose and project as defined on this drawing. Refer to the contract for full terms and conditions.

\\Gbmnc0vs01\gis\BTGMO002_TFGM_CAZ\ArcGIS\TfGM_CAZ_RemainingAndRemovedExceedances_2023_Fig6.mxd