



LAND TITLE CERTIFICATE

S
LINC SHORT LEGAL TITLE NUMBER
0026 442 731 9523046;;2B 112 353 988

LEGAL DESCRIPTION

DESCRIPTIVE PLAN 9523046
LOT 2B
EXCEPTING THEREOUT ALL MINES AND MINERALS
AREA: 82.4 HECTARES (203.61 ACRES) MORE OR LESS

ATS REFERENCE: 4;24;55;3;E
ESTATE: FEE SIMPLE

[LESS 11.74 ACRES ACQUIRED BY HER MAJESTY THE QUEEN IN RIGHT OF ALBERTA AND SECURED ON TITLE UNDER REGISTRATION NUMBER 112 334 616- CAVEAT RE PURCHASERS INTEREST. THE PROPERTY MANAGER FOR TRANSPORTATION AND ECONOMIC CORRIDORS HAS ADVISED THAT THEY ARE GOING TO TRY TO FIND IT IN THEIR BUDGET TO GET THIS SURVEYED AS IT HAS BEEN SITTING.]

MUNICIPALITY: STURGEON COUNTY

REFERENCE NUMBER: 082 114 927

REGISTERED OWNER(S)					
REGISTRATION	DATE (DMY)	DOCUMENT	TYPE	VALUE	CONSIDERATION
112 353 988	03/11/2011	TRANSFER OF LAND		\$1,300,000	\$1,300,000

OWNERS

EDWARD FRENCH
OF 6908-92A AVENUE
EDMONTON
ALBERTA T6B 0T8
AS TO AN UNDIVIDED 1/2 INTEREST

DOUGLAS FRENCH
OF 9326-94 STREET
EDMONTON
ALBERTA T6C 3V7
AS TO AN UNDIVIDED 1/2 INTEREST

ENCUMBRANCES, LIENS & INTERESTS

REGISTRATION	DATE (D/M/Y)	PARTICULARS
NUMBER		
2574LF	27/10/1958	CAVEAT

ENCUMBRANCES, LIENS & INTERESTS

PAGE 2

112 353 988

REGISTRATION

NUMBER	DATE (D/M/Y)	PARTICULARS
		RE : PUBLIC UTILITY COMMISSIONERS BOARD ORDER CAVEATOR - PEMBINA PIPELINE CORPORATION. 3800, 525-8 AVENUE SW CALGARY ALBERTA T2P1G1 (DATA UPDATED BY: TRANSFER OF CAVEAT 012205689) (DATA UPDATED BY: CHANGE OF ADDRESS 122216370)
1493LR	13/11/1959	PUBLIC UTILITY COMMISSIONERS BOARD ORDER AFFECTED PLAN: 5255KS "ORDER NO. 24093"
38LX	10/06/1960	CAVEAT RE : PUBLIC UTILITY COMMISSIONERS BOARD ORDER CAVEATOR - PEMBINA PIPELINE CORPORATION. 3800, 525-8 AVENUE SW CALGARY ALBERTA T2P1G1 "ORDER NO. 24655" (DATA UPDATED BY: TRANSFER OF CAVEAT 012205906) (DATA UPDATED BY: CHANGE OF ADDRESS 122217246)
7634LX	08/02/1961	CAVEAT RE : MORTGAGE OF UTILITY RIGHT OF WAY CAVEATOR - MONTREAL TRUST COMPANY. " AFFECTS PART OF THIS TITLE "
892MF	17/03/1961	PUBLIC UTILITY COMMISSIONERS BOARD ORDER AFFECTED PLAN: 5255KS "ORDER NO. 25273"
5544PU	23/10/1968	CAVEAT RE : EASEMENT CAVEATOR - PLAINS WESTERN GAS & ELECTRIC CO LTD. " AFFECTS PART OF THIS TITLE "
5545PU	23/10/1968	CAVEAT RE : EASEMENT CAVEATOR - PLAINS WESTERN GAS & ELECTRIC CO LTD. " AFFECTS PART OF THIS TITLE "
2131SP	15/07/1971	PUBLIC UTILITIES BOARD ORDER AFFECTED PLAN: 5255KS "ORDER 30156"
892 224 053	05/09/1989	UTILITY RIGHT OF WAY GRANTEE - ALBERTA GOVERNMENT TELEPHONES. AS TO PORTION OR PLAN:8922065 (CONTINUED)

ENCUMBRANCES, LIENS & INTERESTS

PAGE 3

112 353 988

REGISTRATION

NUMBER	DATE (D/M/Y)	PARTICULARS
		"TAKES PRIORITY DATE OF CAVEAT NO. 882086310 26/4/88"
892 226 310	06/09/1989	UTILITY RIGHT OF WAY GRANTEE - ALBERTA GOVERNMENT TELEPHONES. AS TO PORTION OR PLAN:8922065 "TAKES PRIORITY DATE OF CAVEAT 882086193 26-04-88"
952 172 688	05/07/1995	CAVEAT RE : DEFERRED RESERVE CAVEATOR - THE MUNICIPAL DISTRICT OF STURGEON NO. 90. 9601 - 100TH STREET MORINVILLE ALBERTA T0G1P0
052 105 518	22/03/2005	ZONING REGULATIONS BY - HER MAJESTY THE QUEEN IN RIGHT OF CANADA C/O THE MINISTER OF NATIONAL DEFENCE 101 COLONEL BY DRIVE OTTAWA ONTARIO K1A0K2
112 334 616	20/10/2011	CAVEAT RE : PURCHASERS INTEREST CAVEATOR - HER MAJESTY THE QUEEN IN RIGHT OF ALBERTA C/O MINISTER OF TRANSPORTATION REG. DIRECTOR NORTH CENTRAL REGION ALBERTA TRANSPORTATION BOX 4596, 4513-62 AVE BARRHEAD ALBERTA T7N1A5 AGENT - MARTIN M DRIESSEN
142 118 417	25/04/2014	UTILITY RIGHT OF WAY GRANTEE - PEMBINA PIPELINE CORPORATION.


TOTAL INSTRUMENTS: 014

(CONTINUED)

THE REGISTRAR OF TITLES CERTIFIES THIS TO BE AN
ACCURATE REPRODUCTION OF THE CERTIFICATE OF
TITLE REPRESENTED HEREIN THIS 26 DAY OF JUNE,
2024 AT 09:47 A.M.

ORDER NUMBER: 50907125

CUSTOMER FILE NUMBER: CLHBID/wf



END OF CERTIFICATE

THIS ELECTRONICALLY TRANSMITTED LAND TITLES PRODUCT IS INTENDED
FOR THE SOLE USE OF THE ORIGINAL PURCHASER, AND NONE OTHER,
SUBJECT TO WHAT IS SET OUT IN THE PARAGRAPH BELOW.

THE ABOVE PROVISIONS DO NOT PROHIBIT THE ORIGINAL PURCHASER FROM
INCLUDING THIS UNMODIFIED PRODUCT IN ANY REPORT, OPINION,
APPRAISAL OR OTHER ADVICE PREPARED BY THE ORIGINAL PURCHASER AS
PART OF THE ORIGINAL PURCHASER APPLYING PROFESSIONAL, CONSULTING
OR TECHNICAL EXPERTISE FOR THE BENEFIT OF CLIENT(S).

**ALBERTA GOVERNMENT SERVICES
LAND TITLES OFFICE**

IMAGE OF DOCUMENT REGISTERED AS:

2574LF

ORDER NUMBER: 50907345

ADVISORY

This electronic image is a reproduction of the original document registered at the Land Titles Office. Please compare the registration number on this coversheet with that on the attached document to ensure that you have received the correct document. Note that Land Titles Staff are not permitted to interpret the contents of this document.

Please contact the Land Titles Office at (780) 422-7874 if the image of the document is not legible.

2574 LF
CAVEAT No. _____

Dated 19.....

OCT 23 1958
EDMONTON

Reg's Fee	5
Ex. Ref.	
Ass'n Fee	27
Abs.	
C.G.	
G.R.	95
	17.00

190 C 121

CAVEAT

12.27
1958
LF

R. D. SPITAL & ASSOCIATES LTD.

Land Consultants

Calgary, Alberta

1905

CAVEAT FORBIDDING REGISTRATION

2574 LF

"THE LAND TITLES ACT"

TO THE REGISTRAR OF THE North ALBERTA LAND REGISTRATION DISTRICT:

TAKE NOTICE that Federated Pipe Lines Ltd., a body corporate having an office at Calgary, Alberta, claims all rights, estates and interests in the lands hereinafter described granted to and acquired by the said Federated Pipe Lines Ltd., under and by virtue of Order No. 22504 of the Board of Public Utility Commissioners dated the 8th day of August, and made pursuant to the provisions of the Pipe Line Act, 1958, whereby the said Board granted to the said Federated Pipe Lines Ltd., and any party or party acting on its behalf or under its authority the right to enter upon a portion of the said lands as therein described with agents, servants, workmen, contractors with or without horses, wagons, vehicles, machinery and equipment, for the purposes of laying down, constructing, operating, maintaining, inspecting, removing, replacing, reconstructing and/or repairing the pipe line referred to therein, and for all purposes incidental thereto as authorized by the Statute in that behalf, the said lands being:

All that portion of the North Half (N/2) of Section Three (3), Township Fifty Five (55), Range Twenty Four (24), West of the Fourth (4th) Meridian, and the South East Quarter (SE/4) of Section Three, Township Fifty Five (55), Range Twenty Four (24), West of the Fourth (4th) Meridian, in the Province of Alberta as described in Certificate of Title No. 190 - C - 121.

Reserving thereout all Mines and Minerals out of the above described lands.

being lands described in Certificate(s) of Title 190 - C - 121. standing in the register in the name(s) of ALBERT C. PAUL, OF THE VILLAGE OF NAMAO, IN THE PROVINCE OF ALBERTA.

and it forbids the registration of any person as Transferee or owner of or any instrument affecting the said estate or interest unless such instrument be expressed to be subject to its claim.

The Caveator appoints 304 - 6th Avenue West Calgary, Alberta

as the place at which notice of proceedings relating hereto may be served.

DATED this 20th day of October, A.D. 1958.

By its Agent: R. D. SPITTAL & ASSOCIATES LTD. Per: F. N. J. Burke-Gaffney

PROVINCE OF ALBERTA CANADA

To Wit:

I, F. N. J. Burke-Gaffney, of the City of Edmonton, in the Province of Alberta.

Land Agent make oath and say:

1. That I am the Agent for the above-named Caveator.

2. That I believe that said Caveator has

a good and valid claim upon the said lands and I say that this Caveat is not being filed for the purpose of delaying or embarrassing any person interested therein or proposing to deal therewith.

SWORN before me at the City of Calgary in

the Province of Alberta, this 20th

day of October, A.D. 1958.

W. D. Tolson A Commissioner for Oaths in and for the Province of Alberta.

F. N. J. Burke-Gaffney

**ALBERTA GOVERNMENT SERVICES
LAND TITLES OFFICE**

IMAGE OF DOCUMENT REGISTERED AS:


1493LR

ORDER NUMBER: 50907345

ADVISORY

This electronic image is a reproduction of the original document registered at the Land Titles Office. Please compare the registration number on this coversheet with that on the attached document to ensure that you have received the correct document. Note that Land Titles Staff are not permitted to interpret the contents of this document.

Please contact the Land Titles Office at (780) 422-7874 if the image of the document is not legible.



1493 LR

4	=
4	=
2	=
10	=

1900 @ 1211

10/11/07

I certify that the within instrument is duly Entered and is correct in the Land Titles Office for the North West Land Registration District of Alberta in the Province of Alberta at 3 o'clock

A.D. 1907
Book 101076

Wm. J. Simpson
Registrar
N.A.L.R.D.

Edmund J. ...
Calgary 10/11/07

A strip of land fifty (50) feet in width throughout situate in the North East Quarter of Section Three (3), in said Township and Range, containing two and sixty-one hundredths (2.61) acres, as the same is delineated and shown coloured on said right-of-way plan No. 5255 K.S. RESERVING THEREOUT all mines and minerals.

- and -

A strip of land fifty (50) feet in width throughout situate in the South East Quarter of Section Three (3), in said Township and Range, containing one and ninety-one hundredths (1.91) acres, as the same is delineated and shown coloured on said right-of-way plan No. 5255 K.S. RESERVING THEREOUT all mines and minerals.

(2) The nature of the interest therein, which is hereby vested in the Operator, is FULL AND FREE LIBERTY with or without horses, carts, carriages, vehicles or machinery of whatever description for all purposes connected with the use and enjoyment of the said premises, to enter upon, pass and repass along the said parcels of land, and also FULL RIGHT AND LIBERTY to lay under the said parcels of land a pipe line for the purpose of conveying oil therein, and to take up, relay, maintain and repair such pipe line.

(3) The amount of money payable for the taking and appropriation by the Operator of the interest in the lands as herein described is the sum of ONE THOUSAND, EIGHT HUNDRED AND EIGHTY DOLLARS (\$1,880.00), made up as follows:

To Albert C. Paul, James Paul and Hazel Paul for compensation for right-of-way -	\$1,105.00
To Albert C. Paul for incidental damages - -	<u>775.00</u>
	\$1,880.00

(4) The Operator shall also pay to Counsel for the Respondents a Counsel Fee in the sum of THIRTY-FIVE DOLLARS (\$35.00).

THE BOARD OF PUBLIC UTILITY COMMISSIONERS,

(SIGNED) W. NOBBS

MEMBER

(SIGNED) W. J. MAJOR

MEMBER

Certified a true copy.

Secretary

The Board of Public Utility Commissioners
does hereby certify that the compensation as
determined by Order No. 24093 annexed in the
sum of ONE THOUSAND, EIGHT HUNDRED AND EIGHTY
DOLLARS (\$1,880.00) has been paid as follows:


To Albert C. Paul, James Paul and Hazel Paul for compensation for right-of-way -	\$1,105.00
To Albert C. Paul for incidental damages -	<u>775.00</u>
	\$1,880.00

and Counsel fee in the sum of THIRTY-FIVE DOLLARS
(\$35.00) has been paid to Messrs. Milner, Steer,
Dyde, Massie, Layton, Cregan & Macdonnell.

DATED this 8th day of October, 1959.



Secretary





FRIDAY, - THE FOURTEENTH DAY OF AUGUST, A.D. 1959

Before:

The Board of Public Utility	:	IN THE MATTER OF an
Commissioners for the	:	application under Part VI
Province of Alberta	:	of The Pipe Line Act, 1958,
	:	for the acquisition of an
	:	interest in land required
	:	for the purposes of a pipe
	:	line.

BETWEEN:

FEDERATED PIPE LINES LTD.

Applicant

- and -

ALBERT C. PAUL, JAMES PAUL
and HAZEL PAUL

Respondents

Upon the application of Federated Pipe Lines Ltd. (hereinafter called "the Operator") for a determination under The Pipe Line Act, 1958, of the matters hereinafter referred to:

Upon hearing the said application at the office of the Board in the City of Edmonton on Wednesday, the 6th day of May, 1959, in the presence of Counsel for the Operator, and in the presence of Counsel for the Respondents; upon reading the material filed, and upon hearing the evidence adduced:


IT IS ORDERED AND DECLARED that:

(1) The land which is required by the Operator as being necessary for the efficient and economical operation of its rights is an area of six and nine-hundredths (6.09) acres, described as follows:

A strip of land fifty (50) feet in width throughout situate in the North West Quarter of Section Three (3), Township Fifty-five (55), Range Twenty-four (24), West of the Fourth Meridian, in the Province of Alberta, containing one and fifty-seven hundredths (1.57) acres, as the same is delineated and shown coloured on right-of-way plan filed in the Land Titles Office for the North Alberta Land Registration District as No. 5255 K.S.
RESERVING THEREOUT all mines and minerals.

- and -

see over
OK
[Signature]



**ALBERTA GOVERNMENT SERVICES
LAND TITLES OFFICE**

IMAGE OF DOCUMENT REGISTERED AS:

38LX

ORDER NUMBER: 50907345

ADVISORY

This electronic image is a reproduction of the original document registered at the Land Titles Office. Please compare the registration number on this coversheet with that on the attached document to ensure that you have received the correct document. Note that Land Titles Staff are not permitted to interpret the contents of this document.

Please contact the Land Titles Office at (780) 422-7874 if the image of the document is not legible.

L. T. (L.)
JUN 9 1960
EDMONTON

CAVEAT No. 38 LX

Dated _____ 19_____

Reg's Fee	5-
Exc. Ref. Fee	
Ass'ce Fee	
Abs.	
C.C.	
G.R.	5-

FEDERATED PAPER INDUSTRIES LTD.

190 0121

PLS
CAVEAT

I certify that the foregoing instrument is duly Entered and Registered in the Land Titles Office for the North West in the Province of Alberta at Edmonton on the 10 day of June A.D. 1960 Book LX Number 318
 Registrar
 R. D. Spital & Associates Ltd.

R. D. SPITAL & ASSOCIATES LTD.
Land Consultants
Calgary, Alberta

8502

CAVEAT FORBIDDING REGISTRATION

"THE LAND TITLES ACT"

TO THE REGISTRAR OF THE North ALBERTA LAND REGISTRATION DISTRICT:

TAKE NOTICE that FEDERATED PIPE LINES LTD., a body corporate having an office and carrying on business at the City of CALGARY, in the Province of Alberta, claims an interest under and by virtue of an Order of the Public Utilities Board attached hereto and forming a part of this Caveat, which said Order being numbered 24655 and dated the 18th day of May, A.D., 1960, grants to the said FEDERATED PIPE LINES LTD., the right to enter with agents, servants, employees, contractors, vehicles, machinery and equipment for the purpose of constructing, operating, maintaining, inspecting, removing, replacing, reconstructing and repairing a pipe line and for any other purpose incidental thereto upon certain lands lying, situate and being in the Province of Alberta, the said lands being:

The North Half (N/2) and South East Quarter (SE/4) of Section Three (3), Township Fifty Five (55), Range Twenty Four (24), West of the Fourth (4th) Meridian, RESERVING thereout all mines and minerals,

being lands described in Certificate(s) of Title standing in the register in the name(s) of

190 - C - 121

ALBERT C. PAUL, of NAMAQ, Alberta,

and it forbids the registration of any person as Transferee or owner of or any instrument affecting the said estate or interest unless such instrument be expressed to be subject to its claim.

The Caveator appoints

304 Sixth Avenue South West, CALGARY, Alberta,

as the place at which notice of proceedings relating hereto may be served.

DATED this 8th day of June, A.D. 1960

FEDERATED PIPE LINES LTD.

By its Agent: R. D. SPITTA & ASSOCIATES LTD.

Per: J. Burke Raffney

PROVINCE OF ALBERTA CANADA

To Wit:

I, FRANCIS BURKE - GAFFNEY, of the City of CALGARY, in the Province of Alberta, Landman make oath and say:

- 1. That I am the Agent for the above-named Caveator.
2. That I believe that the said Caveator has a good and valid claim upon the said lands and I say that this Caveat is not being filed for the purpose of delaying or embarrassing any person interested therein or proposing to deal therewith.

SWORN before me at the City of Calgary in the Province of Alberta, this 8th day of June, A.D. 1960

J. Burke Raffney



WEDNESDAY, - THE EIGHTEENTH DAY OF MAY, A. D. 1960

Before:

The Public Utilities Board : IN THE MATTER OF "The Pipe Line
for the Province of Alberta : Act, 1958" and of an application
: to the Public Utilities Board
: by Federated Pipe Lines Ltd.
: for an INTERIM ORDER permitting
: Federated Pipe Lines Ltd. to
: enter upon the lands herein-
: after described and for the
: purposes hereinafter set out:

BETWEEN:

FEDERATED PIPE LINES LTD.

Applicant

- and -

ALBERT C. PAUL, JAMES PAUL
and THE CANADA TRUST COMPANY

Respondents

WHEREAS Federated Pipe Lines Ltd. (hereinafter called "the Operator") is the holder of a permit under The Pipe Line Act, 1958:

AND WHEREAS the Operator has made an application to the Public Utilities Board for an order pursuant to The Pipe Line Act, 1958, vesting in the Operator an interest in the lands hereinafter described and fixing the compensation to be paid by the Operator to the persons from whom the interest is to be acquired:

AND WHEREAS the Operator has applied to the Board for an interim order under The Pipe Line Expropriation Regulations and Subsection (3) of Section 42 of The Pipe Line Act, 1958, permitting the Operator to enter upon the lands hereinafter described and to construct and maintain therein a pipe line pending the hearing of the application for a vesting and compensation order:

AND WHEREAS upon hearing the said application for the interim order at the offices of the Board in the City of Edmonton on Monday, the 9th day of May, 1960, in the presence of a representative of the Operator; upon hearing the evidence adduced and upon reading the material filed, the Public Utilities Board is satisfied of the necessity for the interim order applied for:

NOW THEREFORE, IT IS ORDERED THAT, the Operator having deposited with the Public Utilities Board the sum of FIVE HUNDRED DOLLARS (\$500.00) as security for the payment by the Operator of such amounts as may ultimately become payable under a vesting and compensation order, the Operator and any party or parties acting on its behalf or under its authority, SHALL BE AT LIBERTY, as and from the date of this Order and for so long as this Order

remains unrevoked by the Board TO ENTER, with agents, servants, employees, contractors, vehicles, machinery and equipment, FOR THE PURPOSE OF constructing, operating, maintaining, inspecting, removing, replacing, reconstructing, and repairing a pipe line and for any other purpose incidental thereto, UPON

A strip of land fifty (50) feet in width throughout situate in the North Half of Section Three (3) and the South East Quarter of Section Three (3), all in Township Fifty-five (55), Range Twenty-four (24), West of the Fourth Meridian, in the Province of Alberta,

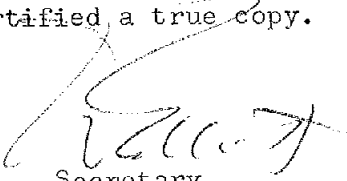
as the same is delineated and shown coloured on right-of-way plan filed in the Land Titles Office for the North Alberta Land Registration District as No. 5255 K.S.

PUBLIC UTILITIES BOARD,

(SIGNED) W. J. MAJOR

MEMBER

Certified a true copy.


Secretary

**ALBERTA GOVERNMENT SERVICES
LAND TITLES OFFICE**

IMAGE OF DOCUMENT REGISTERED AS:

892MF

ORDER NUMBER: 50907345

ADVISORY

This electronic image is a reproduction of the original document registered at the Land Titles Office. Please compare the registration number on this coversheet with that on the attached document to ensure that you have received the correct document. Note that Land Titles Staff are not permitted to interpret the contents of this document.

Please contact the Land Titles Office at (780) 422-7874 if the image of the document is not legible.

892 M.F.

Surveys

Revised	4-
1906	
1907	
1908	6-
1909	
1910	10-

1906 121

[Faint handwritten notes]

[Faint handwritten notes]

via
1906

I certify that the within instrument is duly Entered and Registered in the Land Titles Office for the North Alberta Land Registrar District at 10:23 o'clock P.M. on the 17 day of March A.D. 1906 Number 892 Book M.F. Folio 28 Registrar

[Signature]
[Signature]
R. Edgworth
[Signature]

1906



shown coloured on said right-of-way plan No. 5255 K.S. ✓
EXCEPTING THEREOUT all mines and minerals.

- and -

A strip of land fifty (50) feet in width through-
out situate in the South East Quarter of Section
Three (3), in said Township and Range, containing
one and ninety-one hundredths (1.91) acres, as
the same is delineated and shown coloured on
said right-of-way plan No. 5255 K.S. ✓
EXCEPTING THEREOUT all mines and minerals.

(2) The nature of the interest therein, which is hereby
vested in the Operator, is FULL AND FREE LIBERTY with or without
vehicles, machinery and equipment for all purposes connected
with the use and enjoyment of the said premises, to enter upon,
pass and reposs along the said parcels of land, and also FULL
RIGHT AND LIBERTY to lay under the said parcels of land a
second pipe line for the purpose of conveying oil therein, and
to take up, relay, maintain and repair such pipe line, subject,
however, to the exercise of such rights in a good and workmanlike
and reasonable manner.

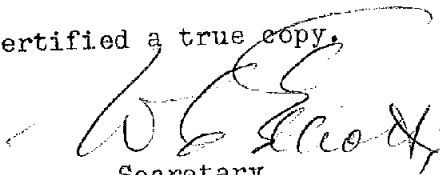
(3) The amount of money payable for the taking and
appropriation by the Operator of the interest in the lands as
herein described is the sum of THREE HUNDRED AND EIGHTEEN
DOLLARS AND SIXTY-FIVE CENTS (\$318.65), which said sum has
been paid to the Respondent Albert C. Paul for incidental
damages.

PUBLIC UTILITIES BOARD,

(SIGNED) W. J. MAJOR

MEMBER

Certified a true copy.


Secretary



MONDAY, - THE THIRTEENTH DAY OF FEBRUARY, A. D. 1961

Before:

The Public Utilities Board for the Province of Alberta	: : : : : :	IN THE MATTER OF an application under Part VI of The Pipe Line Act, 1958, for the acquisition of an interest in land required for the purposes of a pipe line.
---	----------------------------	--

BETWEEN:

FEDERATED PIPE LINES LTD.

- and -

ALBERT C. PAUL and JAMES PAUL

Applicant

Respondents

Upon the application of Federated Pipe Lines Ltd. (hereinafter called "the Operator") for a determination under The Pipe Line Act, 1958, of the matters hereinafter referred to:

Upon hearing the said application at the office of the Board in the City of Edmonton on Monday, the 30th day of January, 1961, in the presence of a representative of the Operator; upon reading the material filed, and upon hearing the evidence adduced:


IT IS ORDERED AND DECLARED that:

(1) The land which is required by the Operator as being necessary for the efficient and economical operation of its rights is an area of six and nine-hundredths (6.09) acres, described as follows:

A strip of land fifty (50) feet in width throughout situate in the North West Quarter of Section Three (3), Township Fifty-five (55), Range Twenty-four (24), West of the Fourth Meridian, in the Province of Alberta, containing one and fifty-seven hundredths (1.57) acres, as the same is delineated and shown coloured on right-of-way plan filed in the Land Titles Office for the North Alberta Land Registration District as No. 5255 K.S. EXCEPTING THEREOUT all mines and minerals.

- and -
 A strip of land fifty (50) feet in width throughout situate in the North East Quarter of Section Three (3), in said Township and Range, containing two and sixty-one hundredths (2.61) acres, as the same is delineated and

gh
[Signature]



**ALBERTA GOVERNMENT SERVICES
LAND TITLES OFFICE**

IMAGE OF DOCUMENT REGISTERED AS:

052105518

ORDER NUMBER: 50907345

ADVISORY

This electronic image is a reproduction of the original document registered at the Land Titles Office. Please compare the registration number on this coversheet with that on the attached document to ensure that you have received the correct document. Note that Land Titles Staff are not permitted to interpret the contents of this document.

Please contact the Land Titles Office at (780) 422-7874 if the image of the document is not legible.

For original document of the Zoning Regulations see 052104445

(Attached are pages 14 ~~th~~ of original schedule)

PID	FILE_NAME	LINC	
1399746	424055	0021086111	
1399727	424055	0010771004	
1399435	424055	0010769529	
1399432	424055	0010771012	
1399808	424055	0012714044	
1399747	424055	0021086129	
1399811	424055	0016329451	
1399410	424055	0028477073	
1399422	424055	0011093656	
1399366	424055	0010783967	
1399333	424055	0010771038	
1399814	424055	0011093663	
1399445	424055	0026461434	
1399449	424055	0013155438	
1399810	424055	0026442723	
1399363	424055	0010783975	
1399375	424055	0010806602	
1399438	424055	0025465304	
1399806	424055	0026442731	
1399447	424055	0013155446	
1399446	424055	0013155446	
1399840	424055	0026461442	
1399453	424055	0021086079	
1399452	424055	0021086079	
1399364	424055	0010783983	
1399431	424055	0028660975	
1399837	424055	0025465312	
1399386	424055	0014225388	
1328663	424055	0029843414	
1399815	424055	0011093689	
1399412	424055	0010783991	
1399726	424055	0010769495	
1399314	424055	0017652140	
1399823	424055	0011096526	
1399761	424055	0021086095	
1399760	424055	0021086095	
1399821	424055	0011093697	
1399409	424055	0013085247	
1399418	424055	0010772309	
1399442	424055	0017391517	
1399807	424055	0014720171	
1399302	424055	0010772317	
1399376	424055	0010815654	
1399420	424055	0021085809	
1399421	424055	0021085809	
1399429	424055	0010772325	
1399748	424055	0021096508	
1399402	424055	0018633263	
1399374	424055	0010817609	
1399427	424055	0010772333	
1399426	424055	0010772333	
1857075	424055	0030017248	



052105518

052105518 REGISTERED 2005 03 22
ZONR - ZONING REGULATIONS
DOC 1 OF 1 DR#: 219631E ADR/AMUSTARD
LINC/S: 0028477073 +



CANADA

PRIVY COUNCIL • CONSEIL PRIVÉ

P.C. 2004-431
April 22, 2004

Whereas, pursuant to subsection 5.5(1) of the *Aeronautics Act*, a copy of the proposed *Edmonton Garrison Heliport Zoning Regulations*, substantially in the annexed form, was published in two successive issues of a newspaper serving the area to which the proposed Regulations relate, namely on March 28 and 29, 2002, and in two successive issues of the *Canada Gazette*, Part I, on March 30 and April 6, 2002, and a reasonable opportunity was afforded to interested persons to make representations to the Minister of National Defence with respect to the proposed Regulations;

And whereas the proposed Regulations would prevent lands adjacent to or in the vicinity of the Edmonton Garrison Heliport from being used or developed in a manner that is, in the opinion of the Minister of National Defence, incompatible with the safe operation of an airport or aircraft;

Therefore, Her Excellency the Governor General in Council, on the recommendation of the Minister of National Defence, pursuant to paragraph 5.4(2)(b) of the *Aeronautics Act*, hereby makes the annexed *Edmonton Garrison Heliport Zoning Regulations*.

CERTIFIED TO BE A TRUE COPY—COPIE CERTIFIÉE CONFORME

CLERK OF THE PRIVY COUNCIL—LE GREFFIER DU CONSEIL PRIVÉ

EDMONTON GARRISON HELIPORT ZONING REGULATIONS

INTERPRETATION

1. The definitions in this section apply in these Regulations.

"approach surfaces" means the imaginary inclined planes that extend upward and outward from the heliport boundary or from each end of a strip and are described in Part 3 of the Schedule. (*surfaces d'approche*)

"bird hazard area" means the area adjacent to or in the vicinity of the heliport the outer limits of which are described in Part 5 of the schedule. (*zone de péril aviaire*)

"heliport" means the Edmonton Garrison Heliport, in the Municipal District of Sturgeon, in the Province of Alberta. (*hélicoptère*)

"heliport zoning reference point" means the point that is 677 m above sea level and is described in Part 1 of the schedule. (*point de repère du zonage de l'héliport*)

"Plan" means the Department of Public Works and Government Services Plan, Edmonton Garrison Heliport, No. E 3104, dated December 31, 2001. (*plan*)

"strip" means a rectangular portion of the landing area of the heliport, including the runway, that is prepared for the take-off and landing of aircraft in a particular direction and is described in Part 2 of the schedule. (*bande*)

APPLICATION

2. These Regulations apply in respect of all lands, other than lands that form part of the heliport but including public road allowances, that are adjacent to or in the vicinity of the heliport, the outer limits of which lands are described in Part 4 of the schedule.

BUILDING RESTRICTION

3. No person shall place, erect or construct, or permit to be placed, erected or constructed, on any lands in respect of which these Regulations apply any building, structure or object, or an addition to any existing building, structure or object, the highest point of which would exceed an approach surface in elevation at the location of the building, structure or object.



NATURAL GROWTH

4. No owner or lessee of any lands in respect of which these Regulations apply shall permit an object of natural growth on the lands to exceed in elevation an approach surface that projects immediately over and above the surface of the lands at the location of the object.

ELECTRONIC COMMUNICATIONS

5. No owner or lessee of any lands in respect of which these Regulations apply shall permit the lands or any part of them to be used in a manner that may cause interference with aeronautical communications.

BIRD HAZARDS

6. (1) Subject to subsection (2), in order to reduce bird hazards to aviation, no owner or lessee of any lands in the bird hazard area shall permit

(a) the lands or any part of them, other than any lands described in Division 1 of Part 6 of the schedule, to be used as a site for sanitary land fill;

(b) the lands or any part of them to be used as a site for food garbage disposal;

(c) the lands or any part of them, other than lands described in Division 2 of Part 6 of the schedule, to be used as a site for a sewage lagoon; or

(d) the lands or any part of them, other than lands described in Divisions 3 and 4 of Part 6 of the schedule, to be used as a site for an open water reservoir.

(2) An owner or lessee of lands in the bird hazard area, other than lands described in Divisions 3 and 4 of Part 6 of the schedule, may permit the lands or any part of them to be used as a site for an open water reservoir if

(a) the lands are used as an open water reservoir for a period of 48 hours or less;

(b) the lands are used as an open water reservoir for a period of more than 48 hours, the owner or lessee ensures that all reasonable measures are taken in the design, construction and use of the reservoir, as well as in all other respects, to minimize bird hazards to aviation and the design and construction of the reservoir and the manner in which it is to



be used as an open water reservoir have been approved as minimizing bird hazards to aviation by

(i) the National Defence Airport and Heliport Zoning Manager, where the total surface area of the reservoir is greater than 2.5 ha but less than or equal to 6 ha, and

(ii) the Minister, where the total surface area of the reservoir is greater than 6 ha; or

(c) the open water reservoir consists of dry ponds, the owner or lessee ensures that all reasonable measures are taken to minimize bird hazards to aviation and, where the lands are used as an open water reservoir for a period of more than 48 hours more than once per calendar year, the measures have been approved by the Minister as minimizing bird hazards to aviation.

7. No owner or lessee of any lands described in Part 7 of the schedule shall modify or improve the lands or any part of them in a manner that increases their attractiveness to birds.

REPEAL

8. The *Namao Airport Zoning Regulations, 1990*¹ are repealed.

¹ SOR/91-301



SCHEDULE
(Sections 1, 2, 6 and 7)

PART 1

DESCRIPTION OF THE HELIPORT ZONING REFERENCE POINT

The heliport zoning reference point, shown on Sheet No. 54 of the Plan, is a point located at the intersection of the centre line of runway 11-29 with the centre line of runway 02-20.

PART 2

DESCRIPTION OF THE STRIPS

The strips located within the heliport and shown on the Plan are described as follows:

(a) the strip associated with runway 02-20 is 300 m in width, 150 m being on each side of the centre line of the runway, and 2,192.8 m in length; and

(b) the strip associated with runway 11-29 is 300 m in width, 150 m being on each side of the centre line of the runway, and 4,387.3 m in length.

PART 3

DESCRIPTION OF THE APPROACH SURFACES

The approach surfaces associated with the heliport and shown on the Plan are described as follows:

(a) an imaginary inclined plane extending upward and outward from the intersection of imaginary vertical planes passing through the heliport boundary, with imaginary horizontal planes lying 2 m above the general ground level of the heliport boundary at any point thereon, to a maximum elevation of 792 m above sea level at the outer limit of the approach surface, being 115 m, more or less, above the assigned elevation of the heliport zoning reference point, such outer limit being a circle of radius 5,000 m centred on the heliport zoning reference point;



(b) a surface abutting the end of the strip associated with runway approach 11 consisting of an inclined plane having a ratio of 1 m measured vertically to 20 m measured horizontally, rising to an intersection with the outer limit of the approach surface described in paragraph (a), thence said approach surface slopes upward at the ratio of 1 m measured vertically to 50 m measured horizontally, rising to an imaginary horizontal line drawn at right angles to the projected centre line of the strip and distant 15,000 m measured horizontally from the end of the strip, the outer ends of the imaginary horizontal line being 2,400 m from the projected centre line, said imaginary horizontal line being 379.4 m measured vertically above the assigned elevation at the end of the strip;

(c) a surface abutting the end of the strip associated with runway approach 29 consisting of an inclined plane having a ratio of 1 m measured vertically to 20 m measured horizontally, rising to an intersection with the outer limit of the approach surface described in paragraph (a), thence said approach surface slopes upward at the ratio of 1 m measured vertically to 50 m measured horizontally, rising to an imaginary horizontal line drawn at right angles to the projected centre line of the strip and distant 15,000 m measured horizontally from the end of the strip, the outer ends of the imaginary horizontal line being 2,400 m from the projected centre line, said imaginary horizontal line being 389 m measured vertically above the assigned elevation at the end of the strip;

(d) a surface abutting the end of the strip associated with runway approach 02 consisting of an inclined plane, having a ratio of 1 m measured vertically to 20 m measured horizontally, rising to an intersection with the outer limit of the approach surface described in paragraph (a), thence said approach surface slopes upward at the ratio of 1 m measured vertically to 50 m measured horizontally, rising to an imaginary horizontal line drawn at right angles to the projected centre line of the strip and distant 15,000 m measured horizontally from the end of the strip, the outer ends of the imaginary horizontal line being 2,400 m from the projected centre line, said imaginary horizontal line being 403.3 m measured vertically above the assigned elevation at the end of the strip; and

(e) a surface abutting the end of the strip associated with runway approach 20 consisting of an inclined plane having a ratio of 1 m measured vertically to 20 m measured horizontally, rising to an intersection with the outer limit of the approach surface described in paragraph (a), thence said approach surface slopes upward at the ratio of 1 m measured vertically to 50 m measured horizontally, rising to an imaginary



horizontal line drawn at right angles to the projected centre line of the strip and distant 15,000 m measured horizontally from the end of the strip, the outer ends of the imaginary horizontal line being 2,400 m from the projected centre line, said imaginary horizontal line being 430.9 m measured vertically, above the assigned elevation at the end of the strip.

PART 4

DESCRIPTION OF THE OUTER LIMITS OF THE LANDS IN RESPECT OF WHICH THESE REGULATIONS APPLY

Commencing at the intersection of a line drawn South Easterly on an assumed bearing of South 36°44'43" East from the South West corner of the strip associated with runway 11-29, as described in Part 2 of this schedule, with the South limit of Road Plan 3344 P.X. in NE ¼ 36-53-24-4; thence Westerly along the said South limit of Road Plan 3344 P.X to the East limit of NW ¼ 36-53-24-4; thence Northerly along said East limit to the North East corner of said Quarter; thence Westerly along the North limit of the said Quarter, and continuing Westerly along the North limits of NE ¼ 35, NW ¼ 35, NE ¼ 34 and NW ¼ 34, of the said Township and Range, and across intervening Road Allowances, to the North East corner of NE ¼ 33-53-24-W4M; thence Westerly along the North limit of the said Quarter to the North West corner of Lot 1 P.U.L., Plan 902 1665; thence Southerly along the West limit of the said Lot to its intersection with the South limit of 167 Avenue, Plan 902 1590; thence Westerly along the South limit of 167 Avenue, said Plan, to its intersection with the North limit of NW ¼ 33-52-24-W4M; thence Westerly along the North limit of the said Quarter, and continuing Westerly across the intervening Road Allowance and along the North limit of NE ¼ 32-53-24-W4M, to the North East corner of NW ¼ 32-53-24-W4M; thence Westerly along the North limit of said Quarter to its intersection with the South limit of Castle Downs Road, Plan 3867 T.R.; thence Westerly and South Westerly along the South and South East limits of Castle Downs Road and its production across 109 Street, to its intersection with the production Southerly of the West limit of 112 Street, Plan 782 2186; thence Northerly along the said West limit and its production Southerly, and continuing Northerly along the West limit of 112 Street, Plan 782 1682, to the South limit of 167 Avenue, Plan 782 1682; thence Westerly along the South limit of 167 Avenue, Plan 782 1682 to the intersection thereof with a line drawn South Westerly on a bearing of South 36°12'39" West from the South East corner of the strip associated with runway 02-20, as described in Part 2 of this schedule; thence South Westerly along said bearing South 36°12'39" West to a point distant 15,167.81 m South Westerly from the said South East corner of the strip associated with runway 02-20; thence



North Westerly on a bearing of North 45°15'30" West a distance of 4,800 m; thence North Easterly on a bearing of North 53°16'20" East to the intersection with a circle of radius 8,000 m centred on the heliport zoning reference point; thence in a generally Northerly direction along said circle of radius 8,000 m to the intersection with a line drawn North Westerly on a bearing of North 53°48'25" West from the North Westerly corner of the strip associated with runway 11-29, as described in Part 2 of this schedule; thence North Westerly on said bearing North 53°48'25" West to a point distant 15,167.81 m North Westerly from the said North Westerly corner of the strip associated with runway 11-29; thence North Easterly on a bearing of North 44°43'26" East a distance of 4,800 m; thence South Easterly on a bearing of South 36°44'43" East to the intersection with the said circle of radius of 8,000 m; thence in a generally Easterly direction along said circle of radius of 8,000 m to the intersection with a line drawn North Easterly on a bearing of North 36°12'39" East from the North West corner of the strip associated with runway 02-20, as described in Part 2 of this schedule; thence North Easterly on said bearing North 36°12'39" East to a point distant 15,167.81 m from the said North West corner of the strip associated with runway 02-20; thence South Easterly on a bearing of South 45°15'30" East a distance of 4,800 m; thence South Westerly on a bearing of South 53°16'20" West to the intersection with said circle of radius of 8,000 m; thence in a generally Southerly direction along said circle of radius of 8,000 m to the intersection with a line drawn South Easterly from the South East corner of the strip associated with runway 11-29 on a bearing South 53°48'25" East; thence South Easterly on said bearing South 53°48'25" East to a point distant 15,167.81 m South Easterly from the said South East corner of the strip associated with runway 11-29; thence South Westerly on a bearing of South 44°43'26" West a distance of 4,800 m; thence North Westerly along the said line drawn South Easterly from the South West corner of the strip associated with runway 11-29, as described in Part 2 of this schedule, to the point of commencement.

PART 5

DESCRIPTION OF THE OUTER LIMITS OF THE BIRD HAZARD AREA

Commencing at the intersection of a circle of radius 8,000 m, centred on the heliport zoning reference point, with the North limit of NW ¼ 32-53-23-W4M; thence Westerly along the said North limit, and across the intervening Road Allowance, to the North East corner of NE ¼ 31-53-23-W4M; thence Westerly along the North limit of the said Quarter to its intersection with the South limit of Road Plan 4838 P.X.; thence Westerly along the South limit of Road Plan 4838 P.X. to the East limit of Road Plan 6812 T., and across said Road Plan to the South limit of Road



Plan 3344 P.X.; thence Westerly along the South limit of Road Plan 3344 P.X., across intervening Railway Right-of-way, Plan 4514 A.Q. and the Road Allowance, to the South limit of said Road Plan in NE $\frac{1}{4}$ 36-53-24-W4M; thence Westerly along said South limit and its extension, to the East limit of NW $\frac{1}{4}$ 36-53-24-W4M; thence Northerly along said East limit to the North East corner of the said Quarter; thence Westerly along the North limit of the said Quarter, and continuing Westerly along the North limits of NE $\frac{1}{4}$ 35, NW $\frac{1}{4}$ 35, NE $\frac{1}{4}$ 34 and NW $\frac{1}{4}$ 34 of the said Township and Range, and across intervening Road Allowances, to the North East corner of NE $\frac{1}{4}$ 33-53-24-W4M; thence Westerly along the North limit of the said Quarter to the North West corner of Lot 1 P.U.L., Plan 902 1665; thence Southerly along the West limit of the said Lot to its intersection with the South limit of 167 Avenue, Plan 902 1590; thence Westerly along the South limit of 167 Avenue, said Plan, to its intersection with the North limit of NW $\frac{1}{4}$ 33-53-24-W4M; thence Westerly along the North limit of the said Quarter, and continuing Westerly across the intervening Road Allowance and along the North limit of NE $\frac{1}{4}$ 32-53-24-W4M, to the North East corner of NW $\frac{1}{4}$ 32-53-24-W4M; thence Westerly along the North limit of the said Quarter to its intersection with the South limit of Castle Downs Road, Plan 3867 T.R.; thence Westerly and South Westerly along the South and South East limit of Castle Downs Road and its production across 109 Street, to its intersection with the production Southerly of the West limit of 112 Street, Plan 782 2186; thence Northerly along the said West limit and its production Southerly, and continuing Northerly along the West limit of 112 Street, Plan 782 1682, to the South limit of 167 Avenue, Plan 782 1682; thence Westerly along the South limit of 167 Avenue, Plan 782 1682, and continuing Westerly along the said South limit as shown on Plans 772 2130, 782 2968, 782 2562 and 842 1192, to the point of deflection Southerly in the North limit of Lot 166, Block 57, Plan 842 1192; thence Westerly in a straight line to the North East corner of the NE $\frac{1}{4}$ 36-53-25-W4M; thence Westerly in a straight line to the North East corner of the NE $\frac{1}{4}$ 36-53-25-W4M; thence Westerly along the North limit of the said Quarter to the North West corner thereof; thence Southerly along the West limit of the said Quarter to its intersection with the North limit of Lot A, Plan 1966 M.C.; thence Westerly along the said North limit to its intersection with the said circle of radius 8,000 m, centred on the heliport zoning reference point; thence along the said circle to the point of commencement.

PART 6

DESCRIPTION OF EXCLUDED LANDS LOCATED WITHIN THE BIRD HAZARD AREA
AND IDENTIFIED ON SHEET NOS. 1 TO 110 OF THE PLAN

DIVISION 1



LANDFILL FACILITIES LOCATED IN THE CITY OF EDMONTON

Item	Column 1 Name of Facility	Column 2 City of Edmonton Address	Column 3 Approximate Area of Site (ha)
1.	Canadian Waste Services Inc.	12707 - 170 Street	61.6
2.	Clover Bar Landfill	13111 Meridian (1st) Street	200

DIVISION 2

SEWAGE LAGOONS LOCATED IN THE CITY OF EDMONTON

Item	Column 1 Name of Sewage Lagoon	Column 2 City of Edmonton Reference Number	Column 3 Approximate Area of Site (ha)
1.	Clover Bar Sludge Lagoons	NE 21-53-23-W4M	21.38

DIVISION 3

OPEN WATER RESERVOIRS LOCATED IN THE CITY OF EDMONTON

Item	Column 1 Name or Location of Open Water Reservoir	Column 2 City of Edmonton Reference Number or Address	Column 3 Approximate Area of Existing or Proposed Reservoir (ha)
1.	Andorra	404	2.00
2.	Brintell North	705	6.00



Item	Column 1 Name or Location of Open Water Reservoir	Column 2 City of Edmonton Reference Number or Address	Column 3 Approximate Area of Existing or Proposed Reservoir (ha)
3.	Canossa North	720	2.80
4.	Canossa South Wetland Complex	424	3.40
5.	Carlton Lake	440	2.50
6.	Chambery North	452	1.62
7.	Chambery South	434	4.50
8.	CN Intermodal Yard Dry Pond	822	10.00
9.	Crystallina Lake	823	3.00
10.	Dunluce Dry Pond	501	0.80
11.	Elsinore	415	2.00
12.	Elsinore Dry Pond	533	1.75
13.	Inland Cement Cooling Pond	12640 - 156 Street	2.26
14.	Javelin Development Lake	418	1.50
15.	Joviz	708	5.50
16.	Kinokamau Lake	446	43.15
17.	Klarvatten (Poplar Lake)	716	12.50



Item	Column 1 Name or Location of Open Water Reservoir	Column 2 City of Edmonton Reference Number or Address	Column 3 Approximate Area of Existing or Proposed Reservoir (ha)
18.	Klarvatten Lake Central	727	4.00
19.	Klarvatten Lake North	728	2.90
20.	Klarvatten Lake South	423	2.70
21.	Mistatim Industrial Dry Pond	548	1.75
22.	Mistatim Lake 1	736	2.90
23.	Mistatim Lake 2	737	3.25
24.	Mistatim Lake 3	738	3.10
25.	Mistatim Lake 4	739	3.20
26.	Mistatim Lake 5	740	3.00
27.	North Sawle	707	5.80
28.	Oxford Lake	409	3.75
29.	Pallisades North Lake	719	3.80
30.	Pallisades South Lake	723	3.20
31.	Pilot Sound East Lake	703	6.00
32.	Pilot Sound West Lake	704	6.00
33.	Rampart Northeast Lake	732	6.20
34.	Rampart South Lake	735	6.40



Item	Column 1 Name or Location of Open Water Reservoir	Column 2 City of Edmonton Reference Number or Address	Column 3 Approximate Area of Existing or Proposed Reservoir (ha)
35.	Rural Northwest	722	5.10
36.	Schonsee East	709	8.30
37.	Sheckter Industrial Dry Pond	551	2.65
38.	Skyview Lake	429	2.80
39.	Valencia	405	2.80
40.	Welwood Dry Pond	557	1.15
41.	Yellowhead/ 156 Street Dry Pond	742	2.60

DIVISION 4

OPEN WATER RESERVOIRS LOCATED IN THE COUNTY OF STRATHCONA

Item	Column 1 Location of Reservoir	Column 2 County of Strathcona Reference Number	Column 3 Approximate Area of Existing or Proposed Reservoir (ha)
1.	NE 9-53-23-W4M	P288	0.53
2.	NW 10-53-23-W4M	P122	2.75
3.	NE 10-53-23-W4M	P266	1.48
4.	NE 3-53-23-W4M	P115	7.89
5.	NW 11-53-23-W4M	P82	1.45
6.	NE 9-53-23-W4M	P125	3.59



PART 7

DESCRIPTION OF LANDS WITHIN THE BIRD HAZARD AREA LOCATED IN ENVIRONMENTALLY SENSITIVE AREAS OR SIGNIFICANT NATURAL AREAS IN THE CITY OF EDMONTON

Item	Column 1 Name or Location of Facility	Column 2 City of Edmonton Reference Number	Column 3 Approximate Area of Site (ha)
1.	153 Avenue - Meridian Street Woodland	NE 221	5.30
2.	156 Street - St. Albert Trail Natural Area	NW 65	13.54
3.	167 Avenue Wetlands	NW 7024	13.53
4.	Alberta Railway Museum Wetland	NE 8	12.08
5.	Canossa South Wetland Complex	NW 7017	22.12
6.	Clover Bar Terrace	NE 8081	74.27
7.	Evergreen Wetland Complex	NE 8097	4.45
8.	Glendale Wetland	NW 132	2.37
9.	Grocery People Wetland	NW 110	2.71
10.	Henry Singer Sports Field	NW 7060 A-D	18.50
11.	Horsehills Complex	NE 8003	8.88
12.	Kinokamau Lake	NW 7026	43.15
13.	Kirk Lake	W ½ 17-53-25-W4M	6.61



Item	Column 1 Name or Location of Facility	Column 2 City of Edmonton Reference Number	Column 3 Approximate Area of Site (ha)
14.	Manning Freeway/Fort Road Woodland	NE 8002	21.31
15.	Mayliewan Parkland Complex	NE 8094	26.70
16.	Mistatim Lagoons	NW 7090 A-E	39.78
17.	Moran Lake	6-54-23-W4M	12.09
18.	Namao Wetland	NE 24	11.45
19.	North Namao Wetland	NE 002	8.50
20.	North Saskatchewan River Valley and Ravine System, including Horsehills Creek, its tributaries and its wetlands	NSRV	1368.00
21.	Northwest Wetland	NW 7018	25.18
22.	Poplar Lake	NE 8099	12.50
23.	Vriend Lake	NE 8096	9.25
24.	E 20-53-23-W4M	NE 8082	42.87
25.	NE 20-53-23-W4M	NE 8083 A-I	17.65
26.	NE 4-54-24-W4M	NE 8089	8.97
27.	SW 27-53-23-W4M	NE 246	2.58
28.	SW 27-53-23-W4M	NE 247	15.94





CANADA

PRIVY COUNCIL • CONSEIL PRIVÉ

C.P. 2004-431

22 avril 2004

Attendu que, conformément au paragraphe 5.5(1) de la *Loi sur l'aéronautique*, le projet de règlement intitulé *Règlement de zonage de l'héliport de la garnison d'Edmonton*, conforme en substance au texte ci-après, a été publié dans deux numéros consécutifs d'un journal desservant la zone visée, soit les 28 et 29 mars 2002, ainsi que dans deux numéros consécutifs de la *Gazette du Canada* Partie I les 30 mars et 6 avril 2002 et que les intéressés ont ainsi eu la possibilité de présenter leurs observations à cet égard au ministre de la Défense nationale;

Attendu que le projet de règlement vise à empêcher tout usage ou aménagement des biens-fonds situés aux abords ou dans le voisinage de l'héliport de la garnison d'Edmonton, incompatible, selon le ministre de la Défense nationale, avec la sécurité d'utilisation des aéronefs ou d'exploitation des aéroports,

À ces causes, sur recommandation du ministre de la Défense nationale et en vertu de l'alinéa 5.4(2)b) de la *Loi sur l'aéronautique*, Son Excellence la Gouverneure générale en conseil prend le *Règlement de zonage de l'héliport de la garnison d'Edmonton*, ci-après.

CERTIFIED TO BE A TRUE COPY—COPIE CERTIFIÉE CONFORME

CLERK OF THE PRIVY COUNCIL—LE GREFFIER DU CONSEIL PRIVÉ

RÈGLEMENT DE ZONAGE DE L'HÉLIPORT DE LA GARNISON D'EDMONTON

DÉFINITIONS

1. Les définitions qui suivent s'appliquent au présent règlement.

- « bande » La partie rectangulaire de l'aire d'atterrissage de l'héliport, y compris la piste, qui est aménagée pour le décollage et l'atterrissage des aéronefs dans une direction donnée, et dont la description figure à la partie 2 de l'annexe. (*strip*)
- « héliport » L'héliport de la garnison d'Edmonton, situé dans le district municipal de Sturgeon, en Alberta. (*heliport*)
- « plan » Le plan de zonage de l'héliport de la garnison d'Edmonton, plan numéro E.3104 de Travaux publics et Services gouvernementaux Canada, daté du 31 décembre 2001. (*plan*)
- « point de repère du zonage de l'héliport » Le point de l'héliport qui se trouve à 677 m au-dessus du niveau de la mer et dont l'emplacement est décrit à la partie 1 de l'annexe. (*heliport zoning reference point*)
- « surfaces d'approche » Plans inclinés imaginaires prolongeant les limites extérieures ascendantes de l'héliport, et dont la description figure à la partie 3 de l'annexe. (*approach surfaces*)
- « zone de péril aviaire » Zone située aux abords ou dans le voisinage de l'héliport, et dont les limites extérieures sont décrites à la partie 5 de l'annexe. (*bird hazard area*)

CHAMP D'APPLICATION

2. Le présent règlement s'applique aux biens-fonds, y compris les emprises de voies publiques, qui sont situés aux abords ou dans le voisinage de l'héliport, et dont les limites extérieures sont décrites à la partie 4 de l'annexe, à l'exception des biens-fonds qui font partie de l'héliport.

RESTRICTION EN MATIÈRE DE CONSTRUCTION

3. Il est interdit de placer ou d'élever ou de permettre que soit placé ou élevé sur un bien-fonds visé par le présent règlement une construction, un bâtiment ou un objet, ou un ajout



à une construction, à un bâtiment ou à un objet existant, dont le sommet croiserait une surface d'approche.

VÉGÉTATION

4. Il est interdit au propriétaire ou au locataire d'un bien-fonds visé par le présent règlement de laisser la végétation dépasser la surface d'approche qui se trouve au-dessus de la surface du bien-fonds.

COMMUNICATIONS ÉLECTRONIQUES

5. Il est interdit au propriétaire ou au locataire d'un bien-fonds visé par le présent règlement de permettre que soit utilisé tout ou partie du bien-fonds d'une façon susceptible de brouiller les communications aéronautiques.

PÉRIL AVIAIRE

6. (1) Sous réserve du paragraphe (2), en vue de réduire le péril aviaire à l'égard de l'aviation, il est interdit au propriétaire ou au locataire d'un bien-fonds situé dans la zone de péril aviaire de permettre que soit utilisé :

- a) tout ou partie du bien-fonds, s'il n'est pas décrit à la section 1 de la partie 6 de l'annexe, comme décharge contrôlée;
- b) tout ou partie du bien-fonds comme décharge de déchets alimentaires;
- c) tout ou partie du bien-fonds, s'il n'est pas décrit à la section 2 de la partie 6 de l'annexe, comme bassin de stabilisation des eaux usées;
- d) tout ou partie du bien-fonds, s'il n'est pas décrit aux sections 3 et 4 de la partie 6 de l'annexe, comme réservoir à ciel ouvert.

(2) Le propriétaire ou le locataire d'un bien-fonds situé dans la zone de péril aviaire, mais dont la description ne figure pas aux sections 3 et 4 de la partie 6 de l'annexe, peut permettre que soit utilisé tout ou partie du bien-fonds comme emplacement d'un réservoir à ciel ouvert dans les cas suivants :

- a) le bien-fonds est utilisé à ce titre pendant au plus quarante-huit heures;
- b) il est utilisé à ce titre pendant plus de quarante-huit heures et le propriétaire ou le locataire veille à ce que toutes les mesures raisonnables soient prises, notamment en ce qui a trait à la conception, la construction, et l'utilisation



du réservoir, en vue de réduire au minimum le péril aviaire à l'égard de l'aviation, et la conception, la construction et l'utilisation projetée du réservoir ont été approuvées comme étant de nature à réduire ce péril par la personne suivante :

(i) le gestionnaire responsable du zonage des aéroports et des héliports du ministère de la Défense nationale, si la surface totale du réservoir est de plus de 2,5 ha mais d'au plus 6 ha,

(ii) le ministre, si la surface totale du réservoir est supérieure à 6 ha;

c) s'agissant d'un étang sec, le propriétaire ou le locataire veille à ce que toutes les mesures raisonnables soient prises en vue de réduire au minimum le péril aviaire à l'égard de l'aviation et, si le bien-fonds est utilisé plus d'une fois dans l'année civile pendant plus de quarante-huit heures, le ministre a approuvé au préalable les mesures comme étant de nature à réduire le péril aviaire.

7. Il est interdit au propriétaire ou locataire d'un bien-fonds décrit à la partie 7 de l'annexe de modifier ou d'améliorer tout ou partie de celui-ci de manière que les oiseaux y soient davantage attirés.

ABROGATION

8. Le *Règlement de zonage de l'aéroport de Namao de 1990*¹ est abrogé.

¹ DORS/91-301



ANNEXE
(articles 1, 2, 6 et 7)

PARTIE 1

EMPLACEMENT DU POINT DE REPÈRE DU ZONAGE DE L'HÉLIPORT

Le point de repère du zonage de l'héliport est un point situé à l'intersection de l'axe de la piste 11-29 et de l'axe de la piste 02-20, et figure sur la feuille 54 du plan.

PARTIE 2

BANDES

Les bandes situées à l'intérieur des limites de l'héliport qui figurent sur le plan sont décrites comme suit :

- a) la bande associée à la piste 02-20 et qui mesure 300 m de largeur, soit 150 m de chaque côté de l'axe de la piste, et 2 192,8 m de longueur;
- b) la bande associée à la piste 11-29 et qui mesure 300 m de largeur, soit 150 m de chaque côté de l'axe de la piste, et 4 387,3 m de longueur.

PARTIE 3

DESCRIPTION DES SURFACES D'APPROCHE

Les surfaces d'approche qui figurent sur le plan sont décrites comme suit :

- a) un plan incliné imaginaire qui s'élève vers l'extérieur à partir de l'intersection de plans verticaux qui coupent les limites de l'héliport, avec les plans horizontaux imaginaires qui se trouvent en tout point à 2 m au-dessus des limites des terrains de l'héliport, jusqu'à une élévation maximale de 792 m au-dessus du niveau de la mer, à la limite extrême de la surface d'approche, à environ 115 m au-dessus de l'altitude assignée au point de repère du zonage de l'héliport, laquelle limite constitue un cercle dont le rayon est de 5 000 m, son centre étant le point de repère du zonage de l'héliport;
- b) une surface attenante à l'extrémité de la bande associée à l'approche de la piste 11, qui consiste en un plan incliné à raison de 1 m dans le sens vertical et de 20 m dans le sens



horizontal s'élevant jusqu'à une intersection avec la limite extérieure de la surface d'approche décrite à l'alinéa a); de là, la surface d'approche s'élève en pente à raison de 1 m dans le sens vertical et de 50 m dans le sens horizontal, jusqu'à une ligne horizontale imaginaire tracée perpendiculairement au prolongement de l'axe de la bande et située à 15 000 m, dans le sens horizontal, de l'extrémité de la bande, les extrémités extérieures de la ligne horizontale imaginaire étant à 2 400 m du prolongement de l'axe de la bande, et la ligne étant à 379,4 m, dans le sens vertical, au-dessus de l'altitude assignée à l'extrémité de la bande;

c) une surface attenante à l'extrémité de la bande associée à l'approche de la piste 29, qui consiste en un plan incliné à raison de 1 m dans le sens vertical et de 20 m dans le sens horizontal s'élevant jusqu'à une intersection avec la limite extérieure de la surface d'approche décrite à l'alinéa a); de là, la surface d'approche s'élève en pente à raison de 1 m dans le sens vertical et de 50 m dans le sens horizontal, jusqu'à une ligne horizontale imaginaire tracée perpendiculairement au prolongement de l'axe de la bande et située à 15 000 m, dans le sens horizontal, de l'extrémité de la bande, les extrémités extérieures de la ligne horizontale imaginaire étant à 2 400 m du prolongement de l'axe de la bande, et la ligne étant à 389 m, dans le sens vertical, au-dessus de l'altitude assignée à l'extrémité de la bande;

d) une surface attenante à l'extrémité de la bande associée à l'approche de la piste 02, qui consiste en un plan incliné à raison de 1 m dans le sens vertical et de 20 m dans le sens horizontal s'élevant jusqu'à une intersection avec la limite extérieure de la surface d'approche décrite à l'alinéa a); de là, la surface d'approche s'élève en pente à raison de 1 m dans le sens vertical et de 50 m dans le sens horizontal, jusqu'à une ligne horizontale imaginaire tracée perpendiculairement au prolongement de l'axe de la bande et située à 15 000 m, dans le sens horizontal, de l'extrémité de la bande, les extrémités extérieures de la ligne horizontale imaginaire étant à 2 400 m du prolongement de l'axe de la bande, et la ligne étant à 403,3 m, dans le sens vertical, au-dessus de l'altitude assignée à l'extrémité de la bande;

e) une surface attenante à l'extrémité de la bande associée à l'approche de la piste 20, qui consiste en un plan incliné à raison de 1 m dans le sens vertical et de 20 m dans le sens horizontal s'élevant jusqu'à une intersection avec la limite extérieure de la surface d'approche décrite à l'alinéa a); de là, la surface d'approche s'élève en pente à raison de 1 m dans le sens vertical et de 50 m dans le sens horizontal, jusqu'à une ligne horizontale imaginaire tracée perpendiculairement au prolongement de l'axe de la bande et située à 15 000 m, dans le



sens horizontal, de l'extrémité de la bande, les extrémités extérieures de la ligne horizontale imaginaire étant à 2 400 m du prolongement de l'axe de la bande, et la ligne étant à 430,9 m, dans le sens vertical, au-dessus de l'altitude assignée à l'extrémité de la bande.

PARTIE 4

LIMITES EXTÉRIEURES DES BIENS-FONDS VISÉS PAR LE PRÉSENT RÈGLEMENT

À partir du point d'intersection d'une ligne tracée vers le sud est et relevée arbitrairement à sud 36°44'43" est depuis l'angle sud-ouest de la bande associée à la piste 11-29, décrite dans la partie 2 de la présente annexe, avec la limite sud du plan routier n° 3344 P.X. située à N.E. ¼ 36-53-24-4; de là, en direction ouest, le long de cette limite sud, jusqu'à la limite est située à N.O. ¼ 36-53-24-4; de là, en direction nord, le long de cette limite est, jusqu'à l'angle nord-est de ce quart; de là, en direction ouest, le long de la limite nord de ce quart, puis en direction ouest, le long des limites nord situées à N.E. ¼ 35, N.O. ¼ 35, N.E. ¼ 34 et N.O. ¼ 34 du canton et du rang, et à travers les réserves routières s'y trouvant, jusqu'à l'angle nord-est situé à N.E. ¼ 33-53-24-04M; de là, en direction ouest, le long de la limite nord de ce quart, jusqu'à l'angle nord-ouest du lot 1 P.U.L., plan n° 902 1665; de là, en direction sud, le long de la limite ouest de ce lot, jusqu'à l'intersection avec la limite sud de la 167^e Avenue, plan n° 902 1590; de là, en direction ouest, le long de la limite sud de la 167^e Avenue, sur le même plan, jusqu'à l'intersection avec la limite nord située à N.O. ¼ 33-52-24-04M; de là, en direction ouest, le long de la limite nord de ce quart, puis en direction ouest, à travers la réserve routière s'y trouvant et le long de la limite nord située à N.E. ¼ 32-53-24-04M, jusqu'à l'angle nord-est situé à N.O. ¼ 32-53-24-04M; de là, en direction ouest, le long de la limite nord de ce quart, jusqu'à l'intersection avec la limite sud du chemin Castle Downs, plan n° 3867 T.R.; de là, en direction ouest et sud-ouest, le long des limites sud et sud-est du chemin Castle Downs et de son prolongement à travers la 109^e Rue, jusqu'à l'intersection avec le prolongement vers le sud de la limite ouest de la 112^e Rue, plan n° 782 2186; de là, en direction nord, le long de la limite ouest et de son prolongement, vers le sud, puis en direction nord le long de la limite ouest de la 112^e Rue, plan n° 782 1682, jusqu'à la limite sud de la 167^e Avenue, plan n° 782 1682; de là, en direction ouest, le long de la limite sud de la 167^e Avenue, plan n° 782 1682, jusqu'à l'intersection de celle-ci avec une ligne tracée vers le sud-ouest et relevée à sud 36°12'39" ouest depuis l'angle sud-est de la bande associée à la piste 02-20, décrite dans la partie 2 de la présente annexe; de là, en direction



sud-ouest, suivant ce relèvement jusqu'à un point situé à 15 167,81 m au sud-ouest de cet angle; de là, en direction nord-ouest, suivant un relèvement nord 45°15'30" ouest sur une distance de 4 800 m; de là, en direction nord-est, le long d'un gisement nord 53°16'20" est jusqu'à l'intersection avec un cercle dont le rayon est de 8 000 m et dont le centre est le point de repère du zonage de l'héliport; de là, généralement en direction nord, le long de ce cercle jusqu'à l'intersection avec une ligne tracée vers le nord-ouest et relevée à nord 53°48'25" ouest depuis l'angle nord-ouest de la bande associée à la piste 11-29, décrite dans la partie 2 de la présente annexe; de là, en direction nord-ouest, suivant ce relèvement jusqu'à un point situé à 15 167,81 m au nord-ouest de cet angle; de là, en direction nord-est, suivant un relèvement nord 44°43'26" est sur une distance de 4 800 m; de là, en direction sud-est, suivant un relèvement sud 36°44'43" est jusqu'à l'intersection avec le cercle de 8 000 m de rayon; de là, généralement en direction est, le long de ce cercle jusqu'à l'intersection avec une ligne tracée vers le nord-est et relevée à nord 36°12'39" est depuis l'angle nord-ouest de la bande associée à la piste 02-20, décrite dans la partie 2 de la présente annexe; de là, en direction nord-est, suivant ce relèvement jusqu'à un point situé à 15 167,81 m depuis cet angle; de là, en direction sud-est, suivant un relèvement sud 45°15'30" est sur une distance de 4 800 m; de là, en direction sud-ouest, suivant un relèvement sud 53°16'20" ouest jusqu'à l'intersection avec le cercle de 8 000 m de rayon; de là, généralement en direction sud, le long de ce cercle jusqu'à l'intersection avec une ligne tracée vers le sud-est à partir de l'angle sud-est de la bande associée à la piste 11-29 et relevée à sud 53°48'25" est; de là, en direction sud-est, suivant ce relèvement jusqu'à un point situé à 15 167,81 m au sud-est de cet angle; de là, en direction sud-ouest, suivant un relèvement sud 44°43'26" ouest sur une distance de 4 800 m; de là, en direction nord-ouest, le long de cette ligne tracée vers le sud-est à partir de l'angle sud-ouest de la bande associée à la piste 11-29, décrite dans la partie 2 de la présente annexe, jusqu'au point de départ.

PARTIE 5

LIMITES EXTÉRIEURES DE LA ZONE DE PÉRIL AVIAIRE

À partir du point d'intersection d'un cercle dont le rayon est de 8 000 m et dont le centre est le point de repère du zonage de l'héliport avec la limite nord située à N.O. ¼ 32-53-23-04M; de là, en direction ouest, le long de cette limite nord et à travers la réserve routière s'y trouvant, jusqu'à l'angle nord-est situé à N.E. ¼ 31-53-23-04M; de là, en direction ouest, le long de la limite nord de ce quart, jusqu'à l'intersection avec la limite sud du plan routier n° 4838 P.X.; de là, en



direction ouest, le long de la limite sud du plan routier n° 4838 P.X., jusqu'à la limite est du plan routier n° 6812 T., et à travers ce plan routier, jusqu'à la limite sud du plan routier n° 3344 P.X.; de là, en direction ouest, le long de la limite sud du plan routier n° 3344 P.X., à travers l'emprise de chemin de fer s'y trouvant, plan n° 4514 A.Q., et la réserve routière, jusqu'à la limite sud de ce plan routier située à N.E. $\frac{1}{4}$ 36-53-24-04M; de là, en direction ouest, le long de cette limite sud et de son prolongement, jusqu'à la limite est située à N.O. $\frac{1}{4}$ 36-53-24-04M; de là, en direction nord, le long de cette limite est, jusqu'à l'angle nord-est de ce quart; de là, en direction ouest, le long de la limite nord de ce quart, puis en direction ouest, le long des limites nord situées à N.E. $\frac{1}{4}$ 35, N.O. $\frac{1}{4}$ 35, N.E. $\frac{1}{4}$ 34 et N.O. $\frac{1}{4}$ 34 du canton et du rang, et à travers les réserves routières s'y trouvant, jusqu'à l'angle nord-est situé à N.E. $\frac{1}{4}$ 33-53-24-04M; de là, en direction ouest, le long de la limite nord de ce quart, jusqu'à l'angle nord-ouest du lot 1 P.U.L., plan n° 902 1665; de là, en direction sud, le long de la limite ouest de ce lot, jusqu'à l'intersection avec la limite sud de la 167^e Avenue, plan n° 902 1590; de là, en direction ouest, le long de la limite sud de la 167^e Avenue, même plan, jusqu'à l'intersection avec la limite nord située à N.O. $\frac{1}{4}$ 33-53-24-04M; de là, en direction ouest, le long de la limite nord de ce quart, puis en direction ouest, à travers la réserve routière s'y trouvant et le long de la limite nord située à N.E. $\frac{1}{4}$ 32-53-24-04M, jusqu'à l'angle nord-est situé à N.O. $\frac{1}{4}$ 32-53-24-04M; de là, en direction ouest, le long de la limite nord de ce quart, jusqu'à l'intersection avec la limite sud du chemin Castle Downs, plan n° 3867 T.R.; de là, en direction ouest et sud-ouest, le long de la limite sud et sud-est du chemin Castle Downs et de son prolongement à travers la 109^e Rue, jusqu'à l'intersection avec le prolongement vers le sud de la limite ouest de la 112^e Rue, plan n° 782 2186; de là, en direction nord, le long de cette limite ouest et de son prolongement vers le sud, puis en direction nord, le long de la limite ouest de la 112^e Rue, plan n° 782 1682, jusqu'à la limite sud de la 167^e Avenue, plan n° 782 1682; de là, en direction ouest, le long de la limite sud de la 167^e Avenue, plan n° 782 1682, puis en direction ouest, le long de cette limite sud, telle qu'elle est illustrée sur les plans n° 772 2130, 782 2968, 782 2562 et 842 1192, jusqu'au point de déviation vers le sud de la limite nord du lot 166, bloc 57, plan n° 842 1192; de là, en direction ouest, le long d'une ligne droite, jusqu'à l'angle nord-est situé à N.E. $\frac{1}{4}$ 36-53-25-04M; de là, en direction ouest, le long d'une ligne droite, jusqu'à l'angle nord-est situé à N.E. $\frac{1}{4}$ 36-53-25-04M; de là, en direction ouest, le long de la limite nord de ce quart, jusqu'à son angle nord-ouest; de là, en direction sud, le long de la limite ouest de ce quart, jusqu'à l'intersection avec la limite nord du lot A, plan n° 1966 M.C.; de là, en direction ouest, le long de cette limite nord, jusqu'à l'intersection avec le cercle dont le rayon est de 8 000 m et



dont le centre est le point de repère du zonage de l'héliport; de là, le long du cercle, jusqu'au point de départ.

PARTIE 6

DESCRIPTION DES BIENS-FONDS EXCLUS SITUÉS DANS LA ZONE DE PÉRIL AVIAIRE ET FIGURANT SUR LES FEUILLES 1 À 110 DU PLAN

SECTION 1

INSTALLATIONS DE DÉCHARGE CONTRÔLÉE SITUÉES DANS LA VILLE D'EDMONTON

Article	Colonne 1 Nom de l'installation	Colonne 2 Adresse dans la ville d'Edmonton	Colonne 3 Superficie approximative du site (ha)
1.	Canadian Waste Services Inc.	12707, 170 ^e Rue	61,6
2.	Décharge contrôlée Clover Bar	13111, rue Meridian (1 ^e)	200

SECTION 2

BASSINS DE STABILISATION DES EAUX USÉES SITUÉS DANS LA VILLE D'EDMONTON

Article	Colonne 1 Nom du bassin	Colonne 2 N° de référence de la ville d'Edmonton	Colonne 3 Superficie approximative du site (ha)
1.	Bassin de décantation Clover Bar	N.E. 21-53-23-04M	21,38



SECTION 3

RÉSERVOIRS À CIEL OUVERT SITUÉS DANS LA VILLE D'EDMONTON

Article	Colonne 1 Nom ou emplacement du réservoir à ciel ouvert	Colonne 2 N° de référence de la ville d'Edmonton ou adresse	Colonne 3 Superficie approximative du réservoir existant ou proposé (ha)
1.	Andorra	404	2,00
2.	Brintell Nord	705	6,00
3.	Canossa Nord	720	2,80
4.	Réseau de zones humides de Canossa Sud	424	3,40
5.	Lac Carlton	440	2,50
6.	Chambery Nord	452	1,62
7.	Chambery Sud	434	4,50
8.	Étang sec de la gare de triage intermodale du CN	822	10,00
9.	Lac Crystallina	823	3,00
10.	Étang sec Dunluce	501	0,80
11.	Elsinore	415	2,00
12.	Étang sec Elsinore	533	1,75
13.	Étang de refroidissement de Inland Cement	12640, 156 ^e Rue	2,26
14.	Lac de développement Javelin	418	1,50
15.	Joviz	708	5,50
16.	Lac Kinokamau	446	43,15



Article	Colonne 1 Nom ou emplacement du réservoir à ciel ouvert	Colonne 2 N° de référence de la ville d'Edmonton ou adresse	Colonne 3 Superficie approximative du réservoir existant ou proposé (ha)
17.	Klarvatten (Lac Poplar)	716	12,50
18.	Lac Klarvatten central	727	4,00
19.	Lac Klarvatten Nord	728	2,90
20.	Lac Klarvatten Sud	423	2,70
21.	Étang sec Mistatim Industrial	548	1,75
22.	Lac Mistatim 1	736	2,90
23.	Lac Mistatim 2	737	3,25
24.	Lac Mistatim 3	738	3,10
25.	Lac Mistatim 4	739	3,20
26.	Lac Mistatim 5	740	3,00
27.	Sawle Nord	707	5,80
28.	Lac Oxford	409	3,75
29.	Lac Pallisades Nord	719	3,80
30.	Lac Pallisades Sud	723	3,20
31.	Lac Pilot Sound Est	703	6,00
32.	Lac Pilot Sound Ouest	704	6,00
33.	Lac Rampart Nord-Est	732	6,20
34.	Lac Rampart Sud	735	6,40
35.	Rural Nord- Ouest	722	5,10



Article	Colonne 1 Nom ou emplacement du réservoir à ciel ouvert	Colonne 2 N° de référence de la ville d'Edmonton ou adresse	Colonne 3 Superficie approximative du réservoir existant ou proposé (ha)
36.	Schonsee Est	709	8,30
37.	Étang sec Sheckter Industrial	551	2,65
38.	Lac Skyview	429	2,80
39.	Valencia	405	2,80
40.	Étang sec Welwood	557	1,15
41.	Étang sec Yellowhead/156 ^e rue	742	2,60

SECTION 4

RÉSERVOIRS À CIEL OUVERT SITUÉS DANS LE COMTÉ DE STRATHCONA

Article	Colonne 1 Emplacement du réservoir	Colonne 2 N° de référence du comté de Strathcona	Colonne 3 Superficie approximative du réservoir existant ou proposé (ha)
1.	N.E. 9-53-23-04M	P288	0,53
2.	N.O. 10-53-23-04M	P122	2,75
3.	N.E. 10-53-23-04M	P266	1,48
4.	N.E. 3-53-23-04M	P115	7,89
5.	N.O. 11-53-23-04M	P82	1,45
6.	N.E. 9-53-23-04M	P125	3,59



PARTIE 7

DESCRIPTION DES BIENS-FONDS DE LA ZONE DE PÉRIL AVIAIRE SITUÉS
DANS DES ZONES VULNÉRABLES SUR LE PLAN ENVIRONNEMENTAL OU DANS
DES ZONES NATURELLES IMPORTANTES DE LA VILLE D'EDMONTON

Article	Colonne 1 Nom ou emplacement de l'installation	Colonne 2 N° de référence de la ville d'Edmonton	Colonne 3 Superficie approximative du site (ha)
1.	Boisé - 153 ^e Avenue - rue Meridian	N.E. 221	5,30
2.	Aire naturelle - 156 ^e Rue - sentier St. Albert	N.O. 65	13,54
3.	Zone humide - 167 ^e Avenue	N.O. 7024	13,53
4.	Zone humide - Alberta Railway Museum	N.E. 8	12,08
5.	Réseau de zones humides de Canossa Sud	N.O. 7017	22,12
6.	Terrasse Clover Bar	N.E. 8081	74,27
7.	Réseau de zones humides Evergreen	N.E. 8097	4,45
8.	Zone humide Glendale	N.O. 132	2,37
9.	Zone humide Grocery People	N.O. 110	2,71
10.	Terrain de sport Henry Singer	N.O. 7060 A-D	18,50
11.	Complexe Horsehills	N.E. 8003	8,88
12.	Lac Kinokamau	N.O. 7026	43,15
13.	Lac Kirk	O ½ 17-53-25-04M	6,61
14.	Autoroute Manning/Boisé Fort Road	N.E. 8002	21,31



Article	Colonne 1 Nom ou emplacement de l'installation	Colonne 2 N° de référence de la ville d'Edmonton	Colonne 3 Superficie approximative du site (ha)
15.	Parc Mayliewan	N.E. 8094	26,70
16.	Étangs Mistatim	N.O. 7090 A-E	39,78
17.	Lac Moran	6-54-23-04M	12,09
18.	Zone humide Namao	N.E. 24	11,45
19.	Zone humide Namao Nord	N.E. 002	8,50
20.	Réseau de vallées et de ravins de la Rivière Saskatchewan Nord, y compris le ruisseau Horsehills, ses affluents et ses zones humides	NSRV	1368,00
21.	Zone humide Nord- Ouest	N.O. 7018	25,18
22.	Lac Poplar	N.E. 8099	12,50
23.	Lac Vriend	N.E. 8096	9,25
24.	E. 20-53-23-04M	N.E. 8082	42,87
25.	N.E. 20-53-23-04M	N.E. 8083 A-I	17,65
26.	N.E. 4-54-24-04M	N.E. 8089	8,97
27.	S.O. 27-53-23-04M	N.E. 246	2,58
28.	S.O. 27-53-23-04M	N.E. 247	15,94



**EDMONTON GARRISON
HELIPORT
ZONING REGULATIONS
EDMONTON GARRISON HELIPORT
(NAMAQ SITE) NEAR EDMONTON, ALBERTA**

**RÈGLEMENT DE ZONAGE
DE L'HÉLIPOUR DE LA
GARNISON D'EDMONTON
HÉLIPOUR DE LA GARNISON D'EDMONTON
(SITE NAMAQ) PRÈS D'EDMONTON, ALBERTA**

Public Works & Government Services Canada
Real Estate
File: 5555 - E9/290-1

Travaux public & Service gouvernementaux Canada
Biens immobiliers
Dossier: 5555 - E9/290-1

THIS IS A PLAN OF CERTAIN LANDS IDENTIFIED AS SHEET NUMBERS 1 TO 110 INCLUSIVE, SHOWN COLOURED THEREON AND A DESCRIPTION OF WHICH IS ATTACHED THERETO, WHICH ARE AFFECTED BY ZONING REGULATIONS WITH RESPECT TO EDMONTON GARRISON HELIPORT (NAMAQ SITE) NEAR EDMONTON, ALBERTA.

VOICI UN PLAN DE CERTAINS TERRAINS IDENTIFIÉS PAR LES NUMÉROS DE FEUILLE 1 À 110 INCLUSIVEMENT, QUI APPARAISSENT EN COULEUR AUX PRÉSENTES ET POUR LESQUELS UNE DESCRIPTION EST JOINTE; LES TERRAINS SONT ASSUJETTIS AUX RÈGLEMENTS DE ZONAGE QUI S'APPLIQUENT À L'HÉLIPORT DE LA GARNISON D'EDMONTON (SITE NAMAQ) PRÈS D'EDMONTON EN ALBERTA.

THE SAID PLAN AND DESCRIPTION BEING DEPOSITED UNDER THE AUTHORITY OF THE AERONAUTICS ACT, CHAPTER A-2, S.C. 1985.

LES PLANS ET LA DESCRIPTION SONT SOUMIS EN VERTU DE LA LOI SUR L'AÉRONAUTIQUE, L.C. DE 1985, CHAPITRE A-2.

DATED AT OTTAWA THIS 14th DAY OF Feb, 2005.

OTTAWA, EN DATE DU _____ JOUR DE _____, 2005.

HER MAJESTY THE QUEEN (CANADA)
SA MAJESTÉ LA REINE DU CANADA

DEPARTMENT OF NATIONAL DEFENCE
MINISTÈRE DE LA DÉFENSE NATIONALE

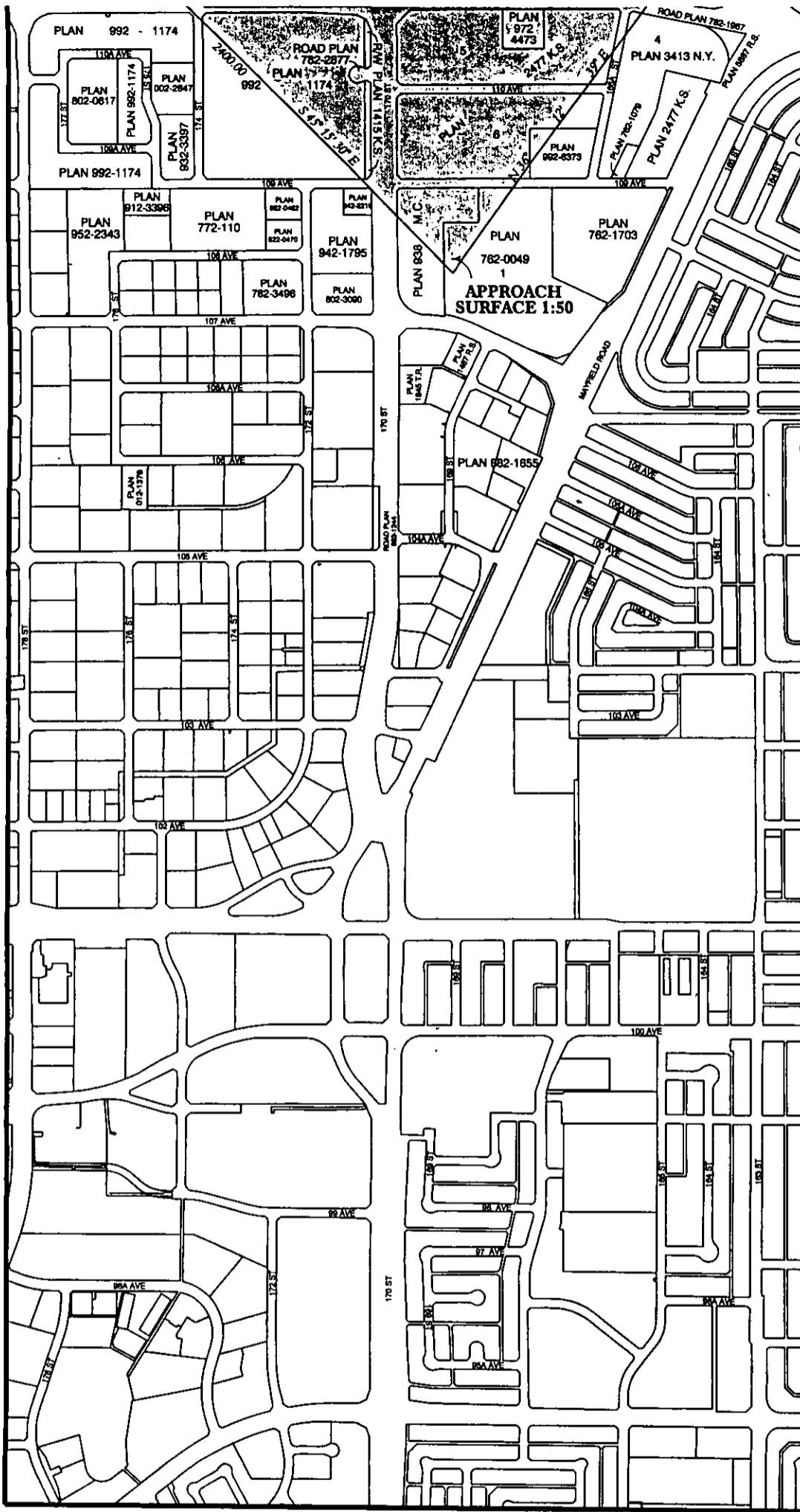

DIRECTOR GENERAL - CONSTRUCTION AND PROPERTY SERVICES
DIRECTEUR GÉNÉRAL - CONSTRUCTION ET SERVICES IMMOBILIERS


ALBERTA LAND SURVEYOR
ARPENTEUR-GÉOMÈTRE DE L'ALBERTA

NOTE/NOTA:

DISTANCES ARE IN METRES AND DECIMALS THEREOF.
ALL ELEVATIONS ARE GEODETIC.
BEARINGS SHOWN HEREON ARE 3TM, NAD83, ZONE 23.
INFORMATION CURRENT TO DECEMBER, 2001.

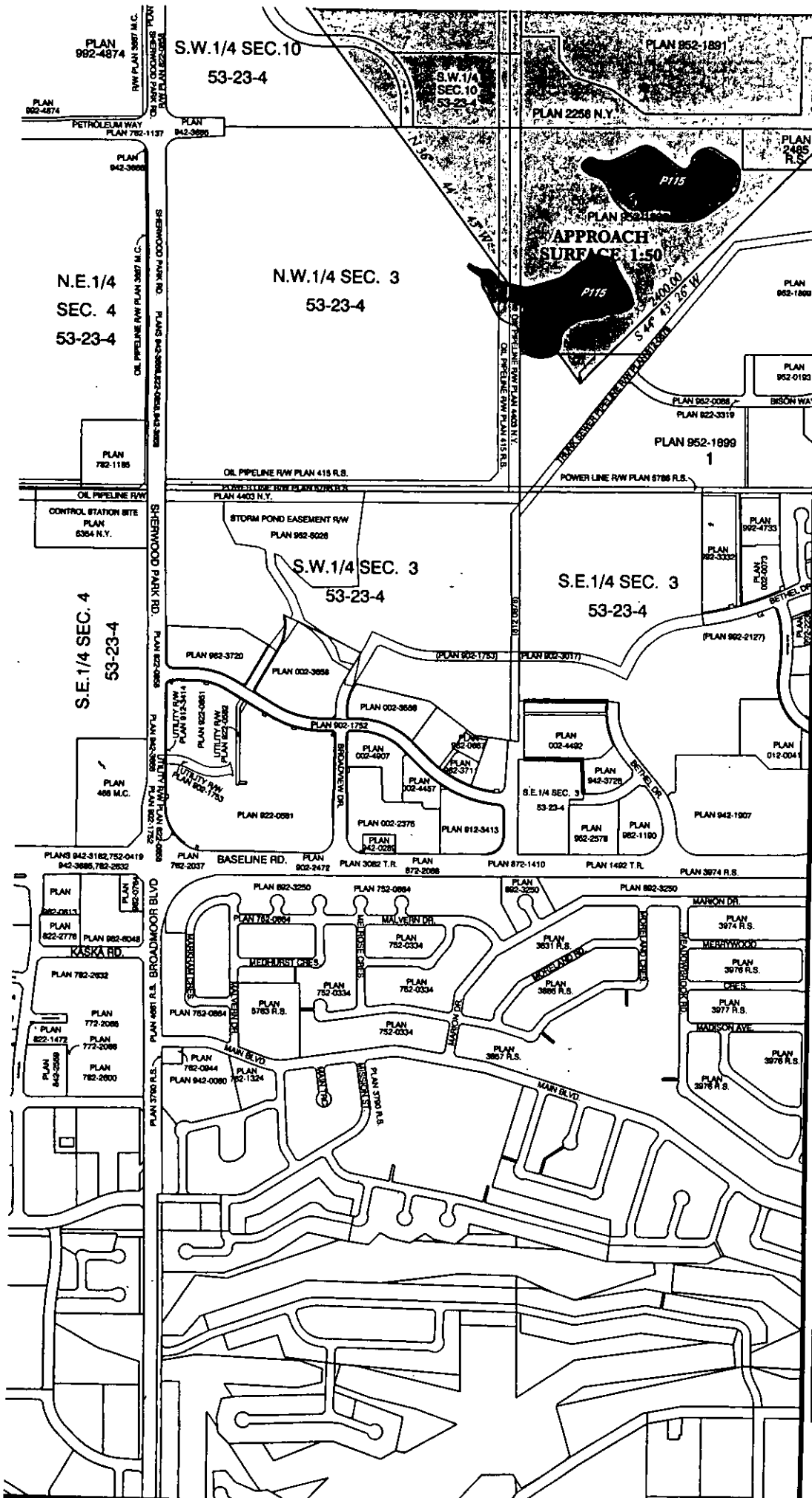
LES DISTANCES SONT EN MÈTRES AINSI QUE LES POINTS DÉCIMAUX.
TOUTES LES ÉLÉVATIONS SONT GÉODÉTIQUES.
TOUS LES RELÈVEMENTS DE RÉFÉRENCE GÉODÉSIQUE SONT DU SYSTÈM, MT 3°, ZONE 23,
NAD 83.
L'INFORMATION EST À JOUR JUSQU'À DÉCEMBRE 2001.



5	6	7
	1	

SCALE 1:10 000

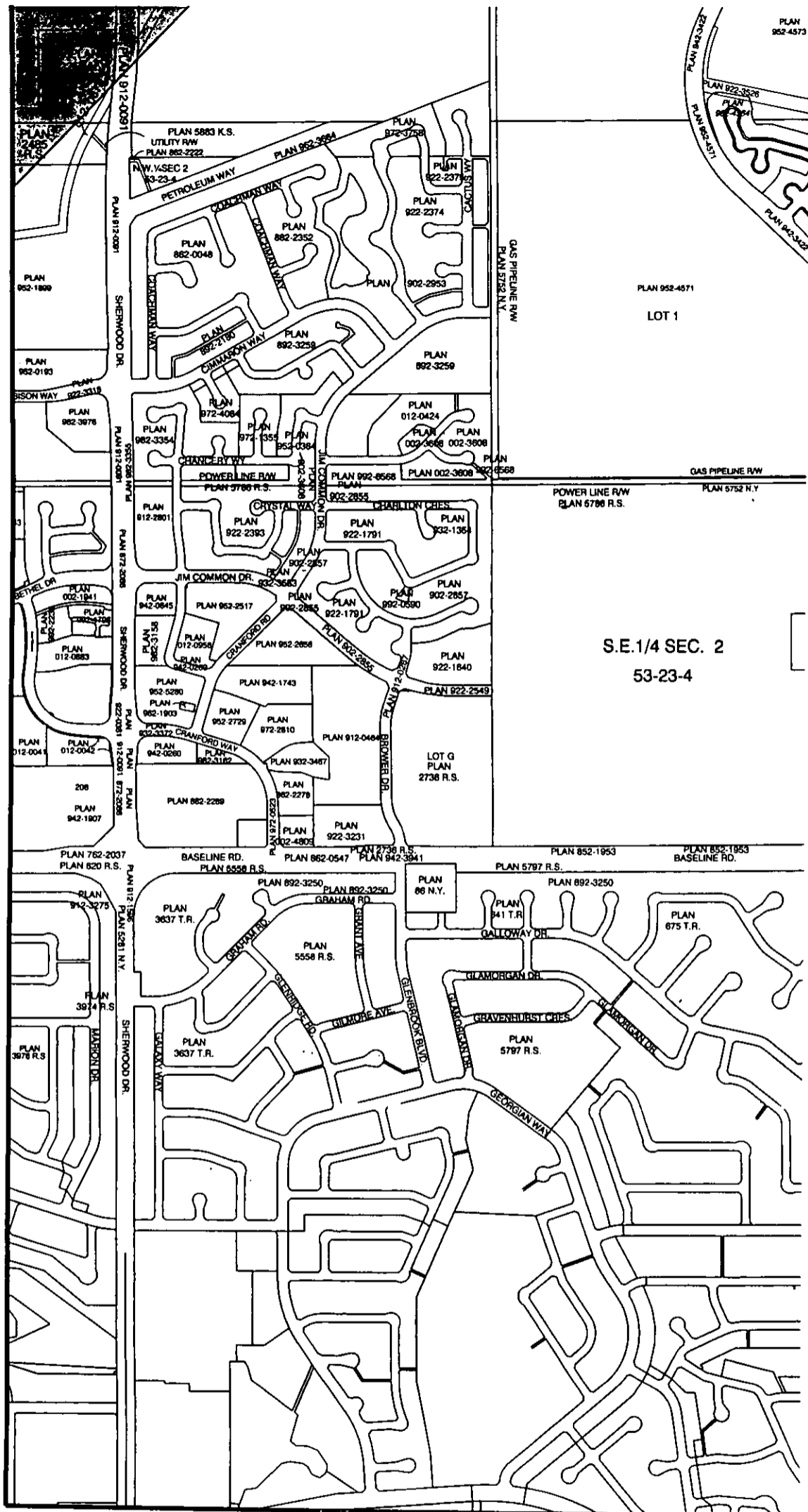
SHEET 1



9	10	11
	2	3

SCALE 1:10 000

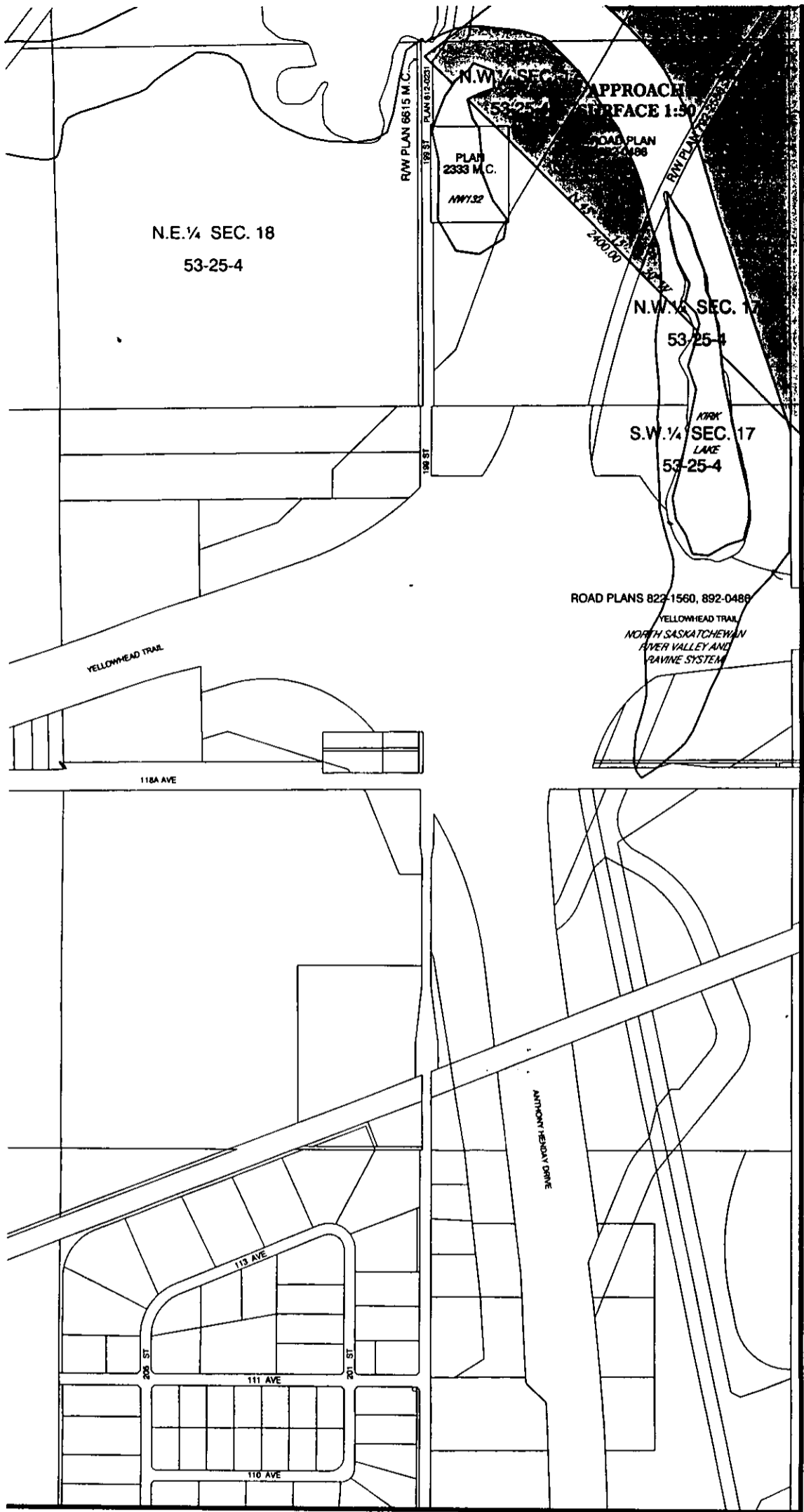
SHEET 2



10	11	12
2	3	

SCALE 1:10 000

SHEET 3



N.E. 1/4 SEC. 18
53-25-4

N.W. 1/4 SEC. 17
53-25-4
PLAN 2333 M.C.
NW132

APPROACH
SURFACE 1:50

N.W. 1/4 SEC. 17
53-25-4

KIRK
S.W. 1/4 SEC. 17
LAKE
53-25-4

ROAD PLANS 822-1560, 892-0489

YELLOWHEAD TRAIL
NORTH SASKATCHEWAN
RIVER VALLEY AND
PRAIRIE SYSTEM

YELLOWHEAD TRAIL

118A AVE

113 AVE

111 AVE

110 AVE

200 ST

201 ST

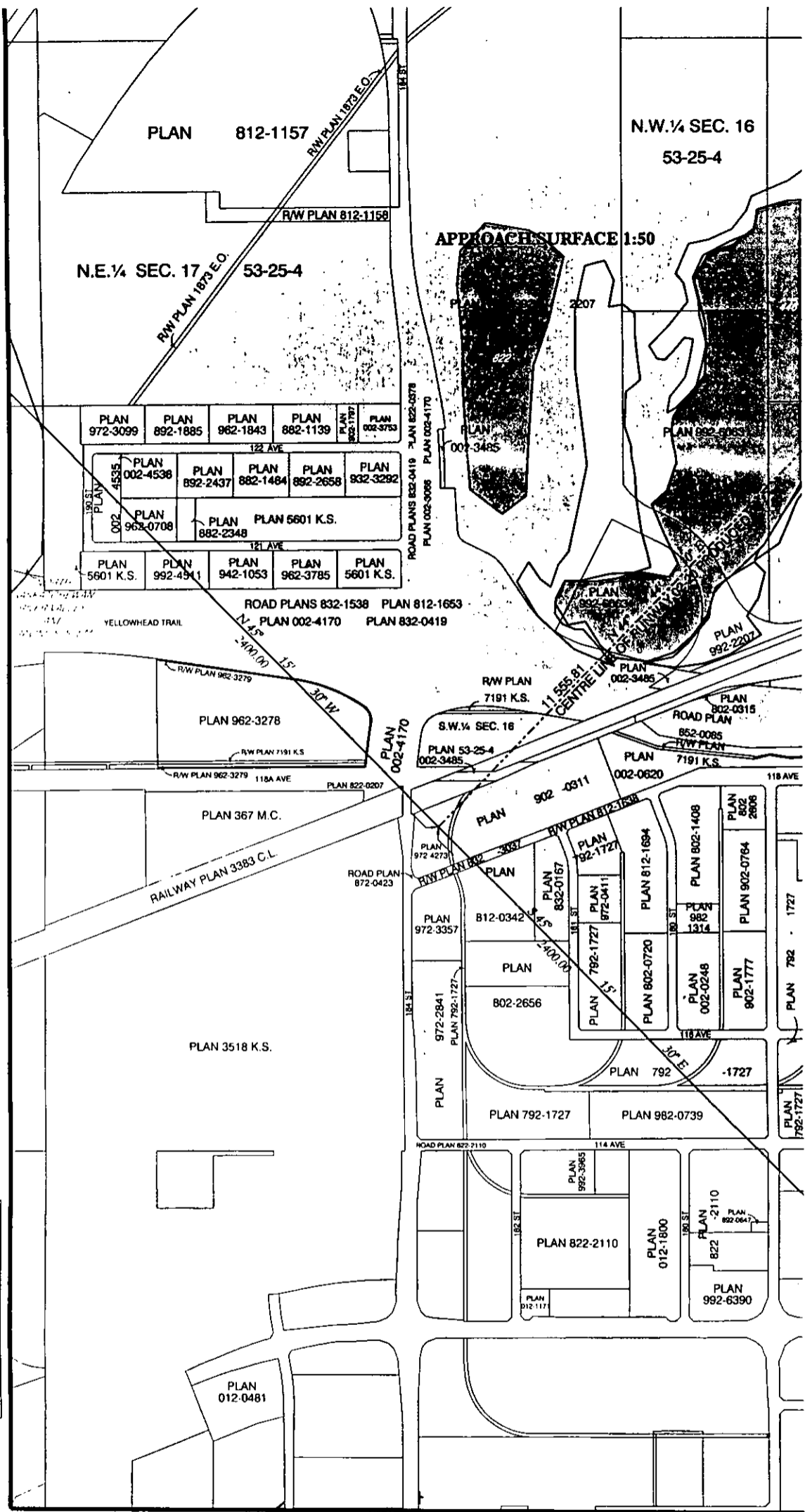
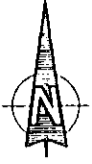
ANTHONY HEADY DRIVE



	13	14
	4	5

SCALE 1:10 000

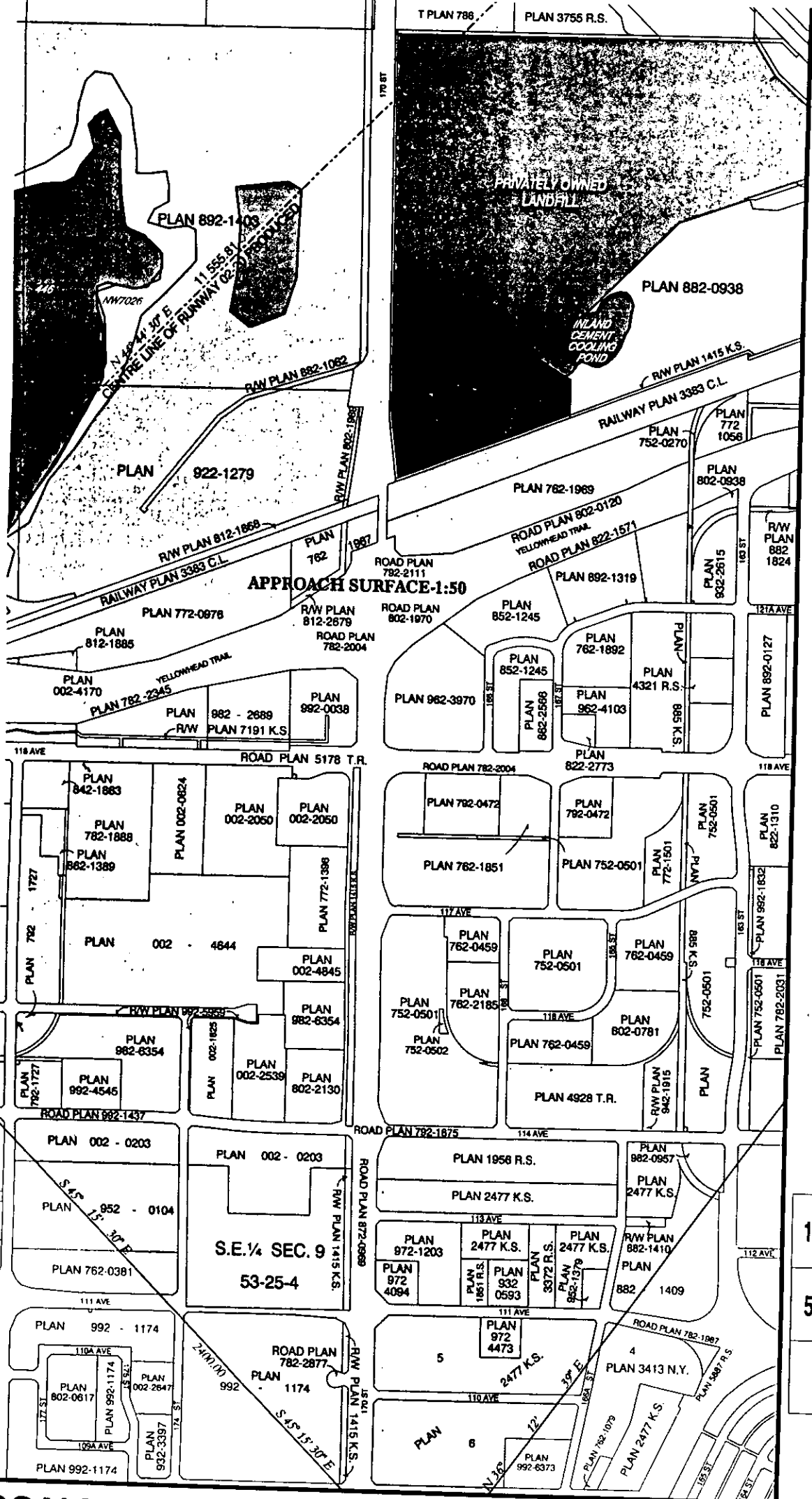
SHEET 4



13	14	15
4	5	6
		1

SCALE 1:10 000

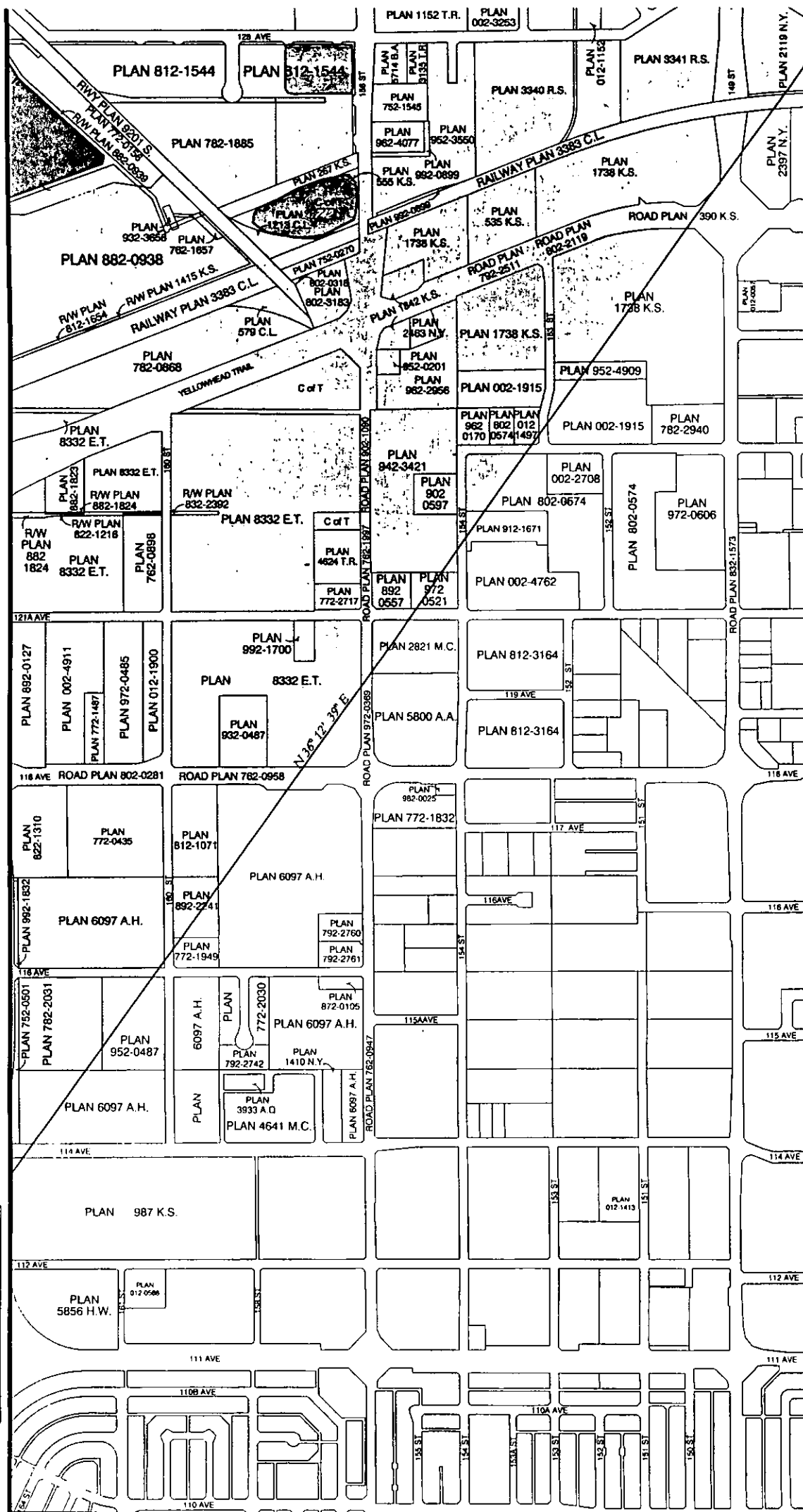
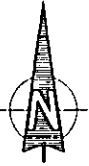
SHEET 5



14	15	16
5	6	7
	1	

SCALE 1:10 000

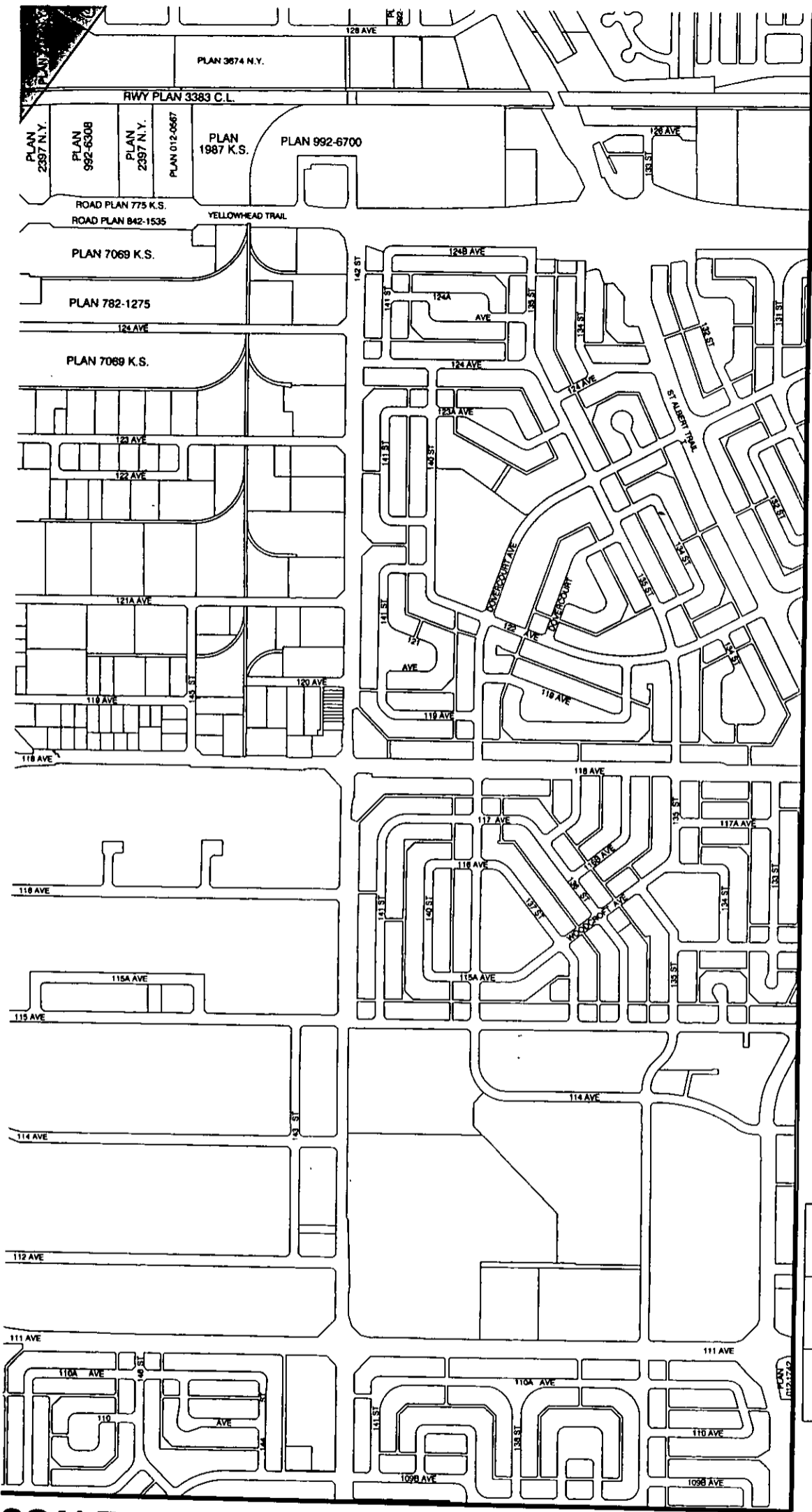
SHEET 6



15	16	17
6	7	8
1		

SCALE 1:10 000

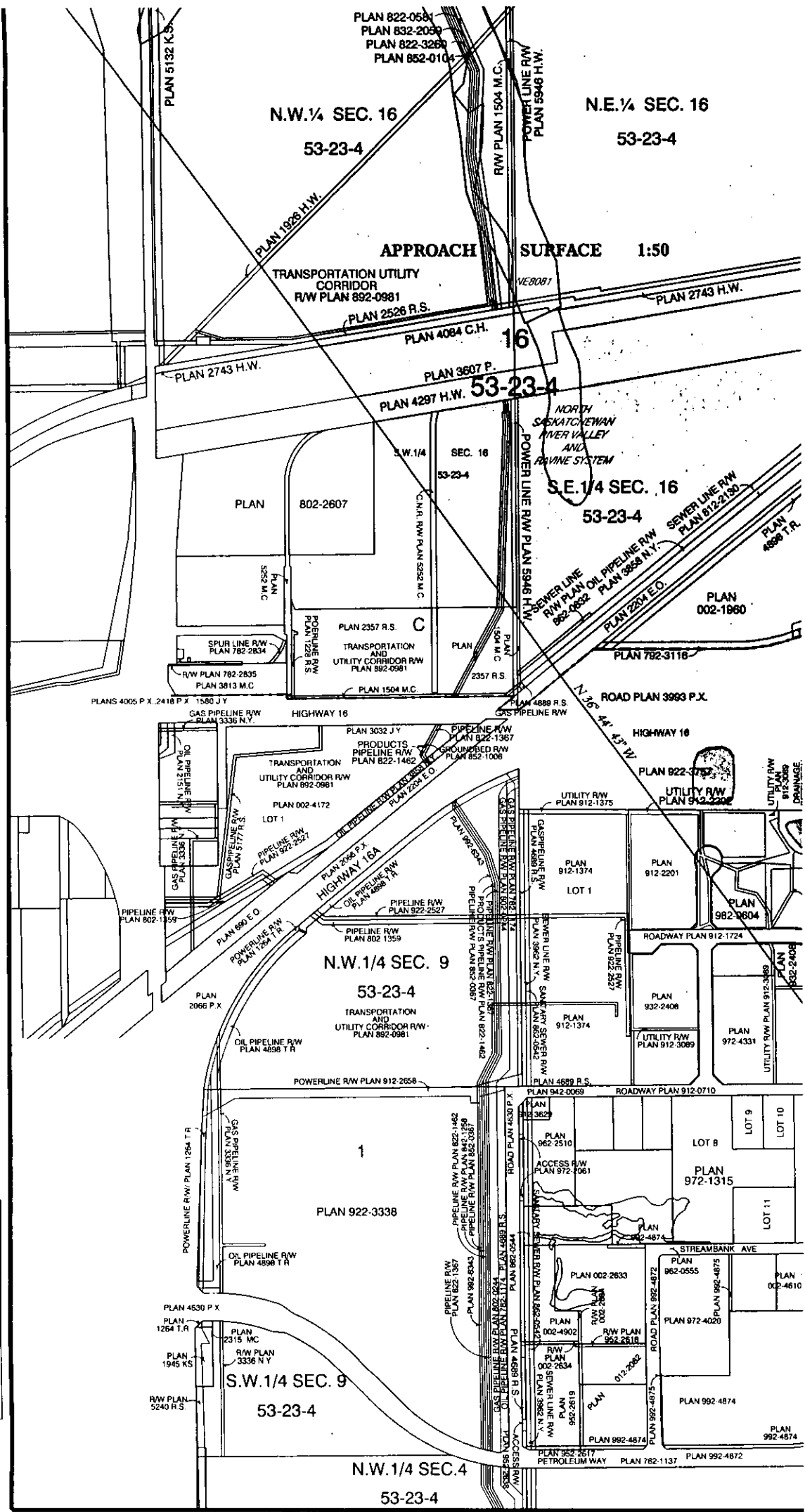
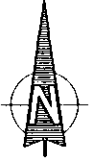
SHEET 7



16	17	18
7	8	

SCALE 1:10 000

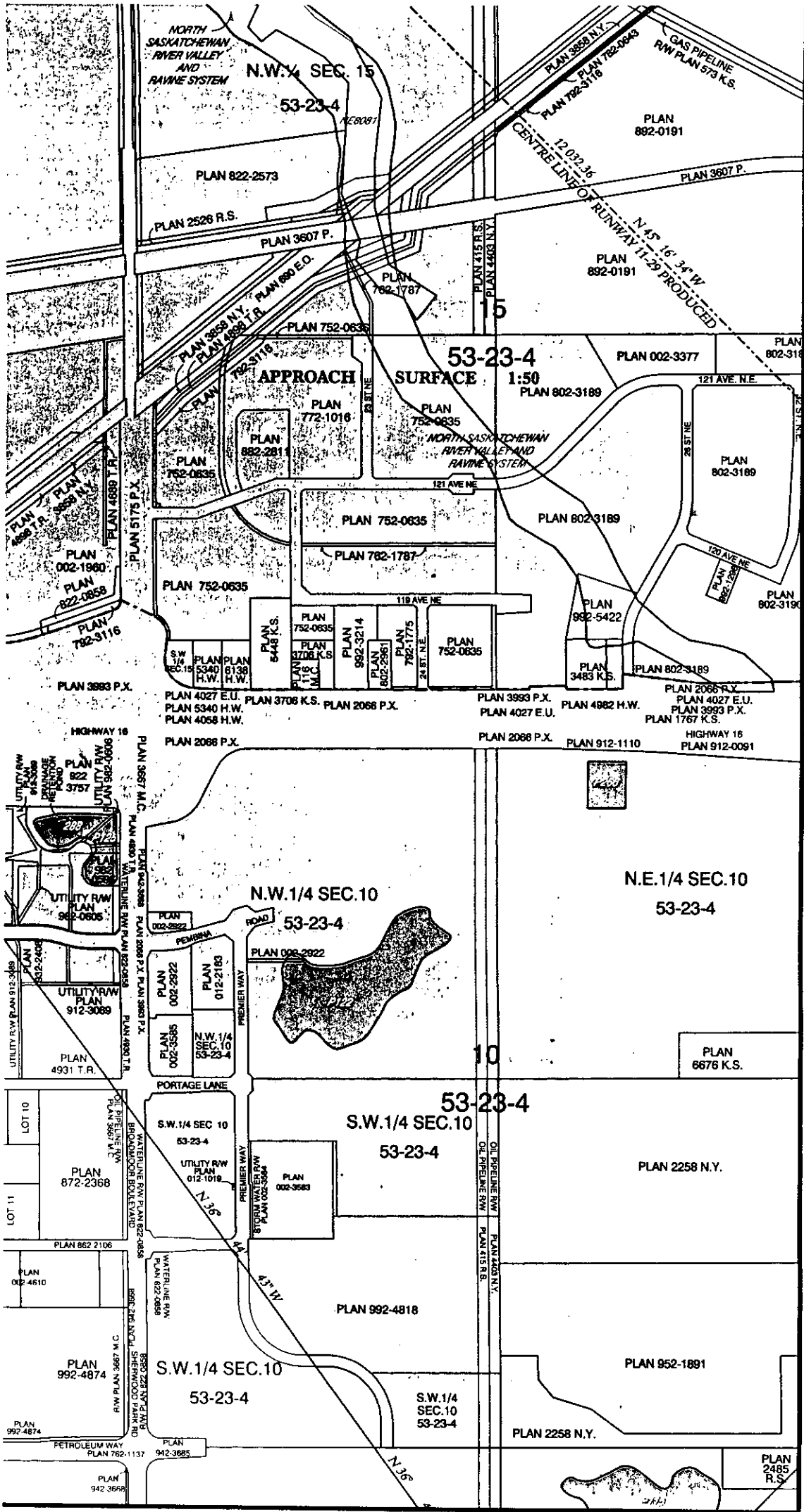
SHEET 8



20	21	22
	9	10
		2

SCALE 1:10 000

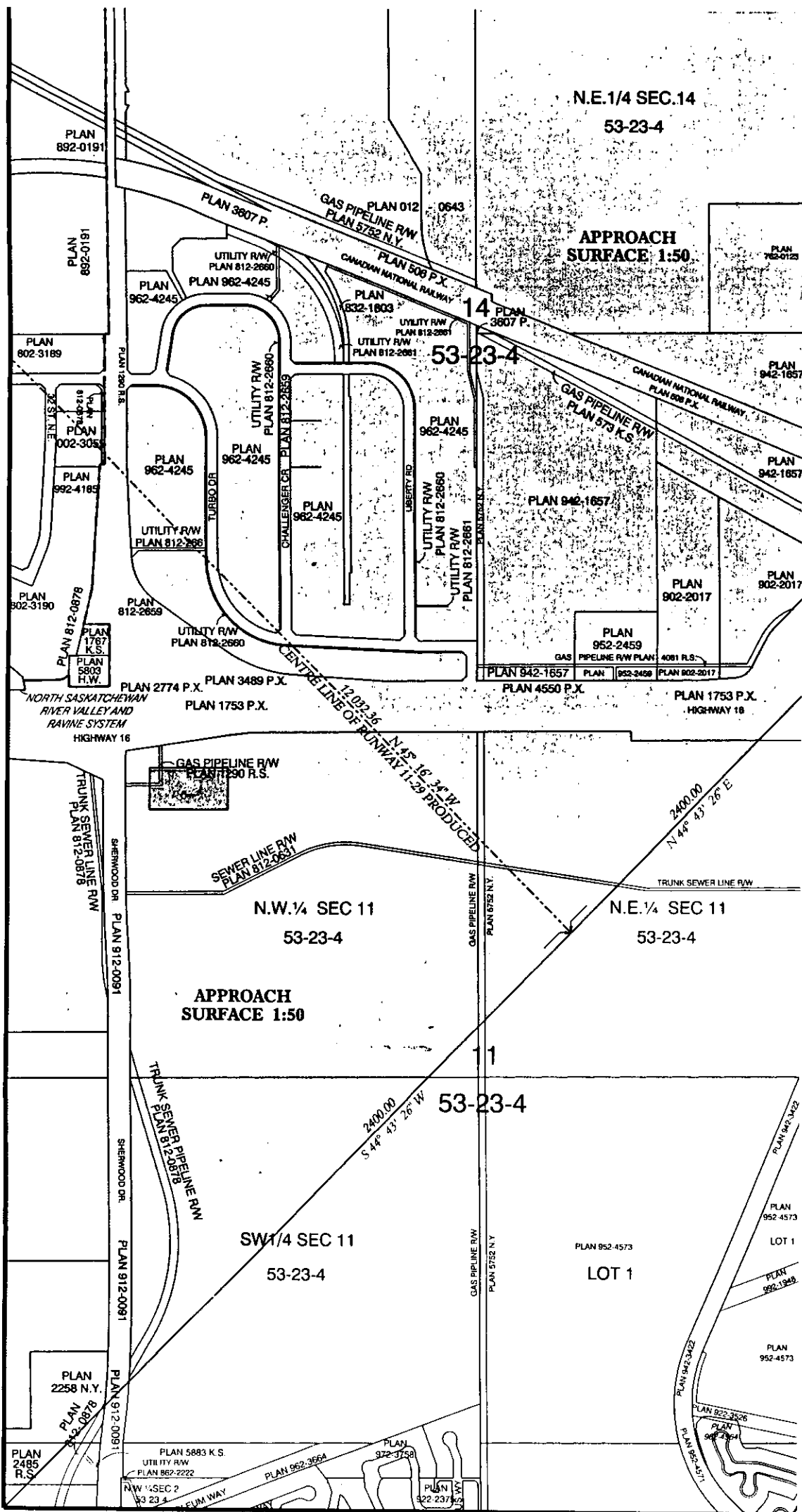
SHEET 9



21	22	23
9	10	11
	2	3

SCALE 1:10 000

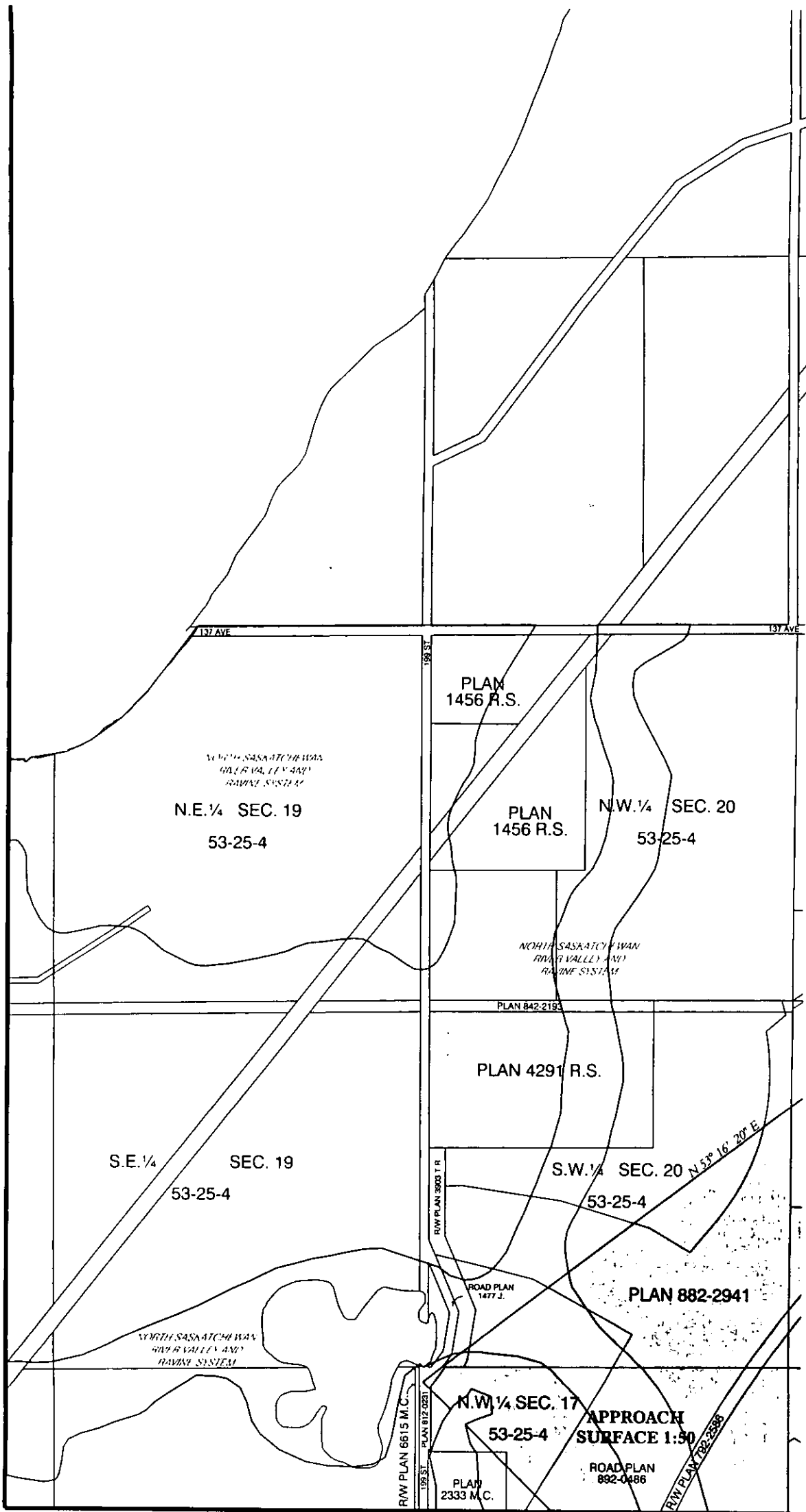
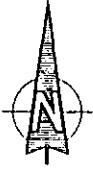
SHEET 10



22	23	24
10	11	12
2	3	

SCALE 1:10 000

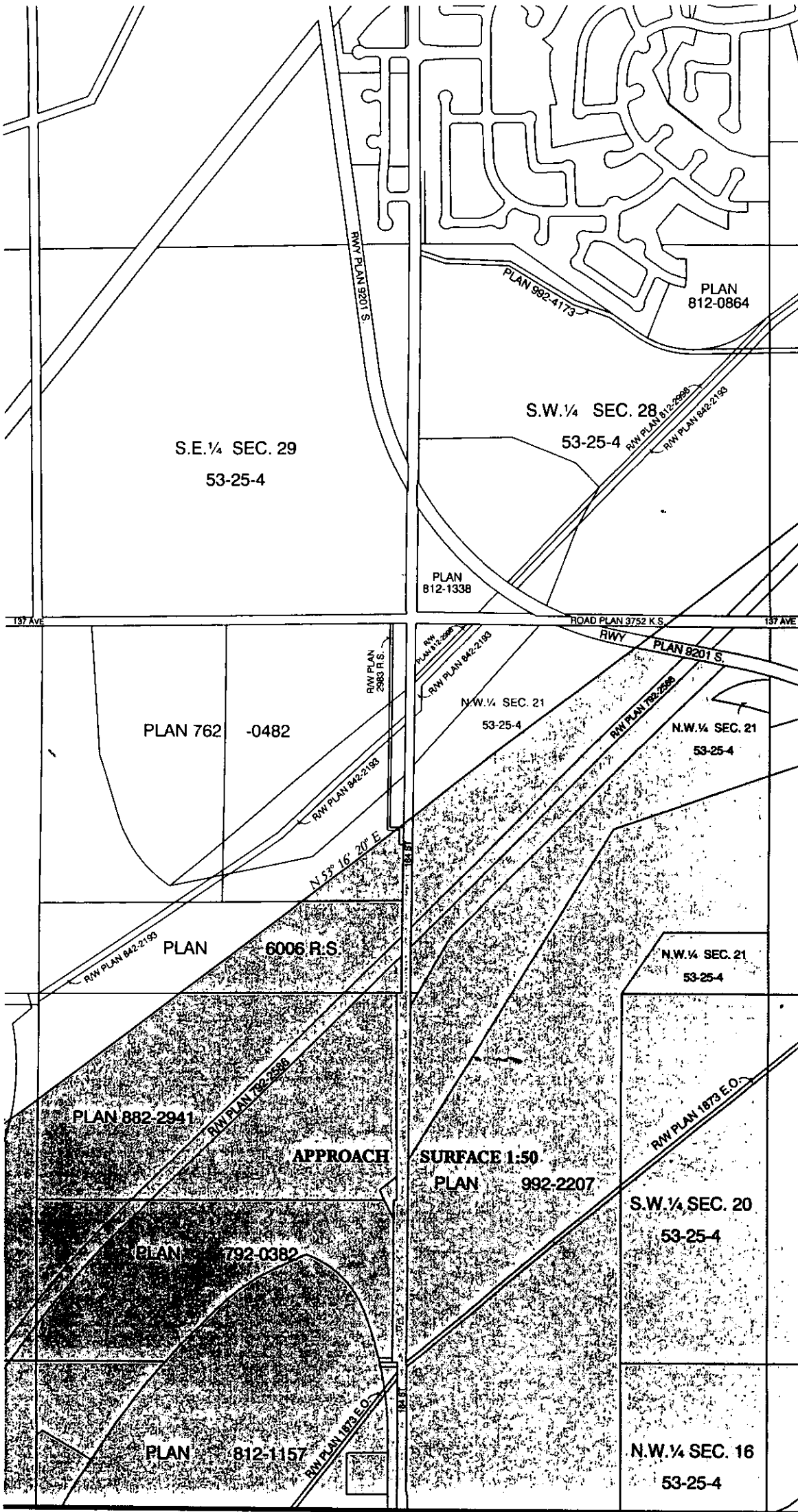
SHEET 11



	13	14
4		5

SCALE 1:10 000

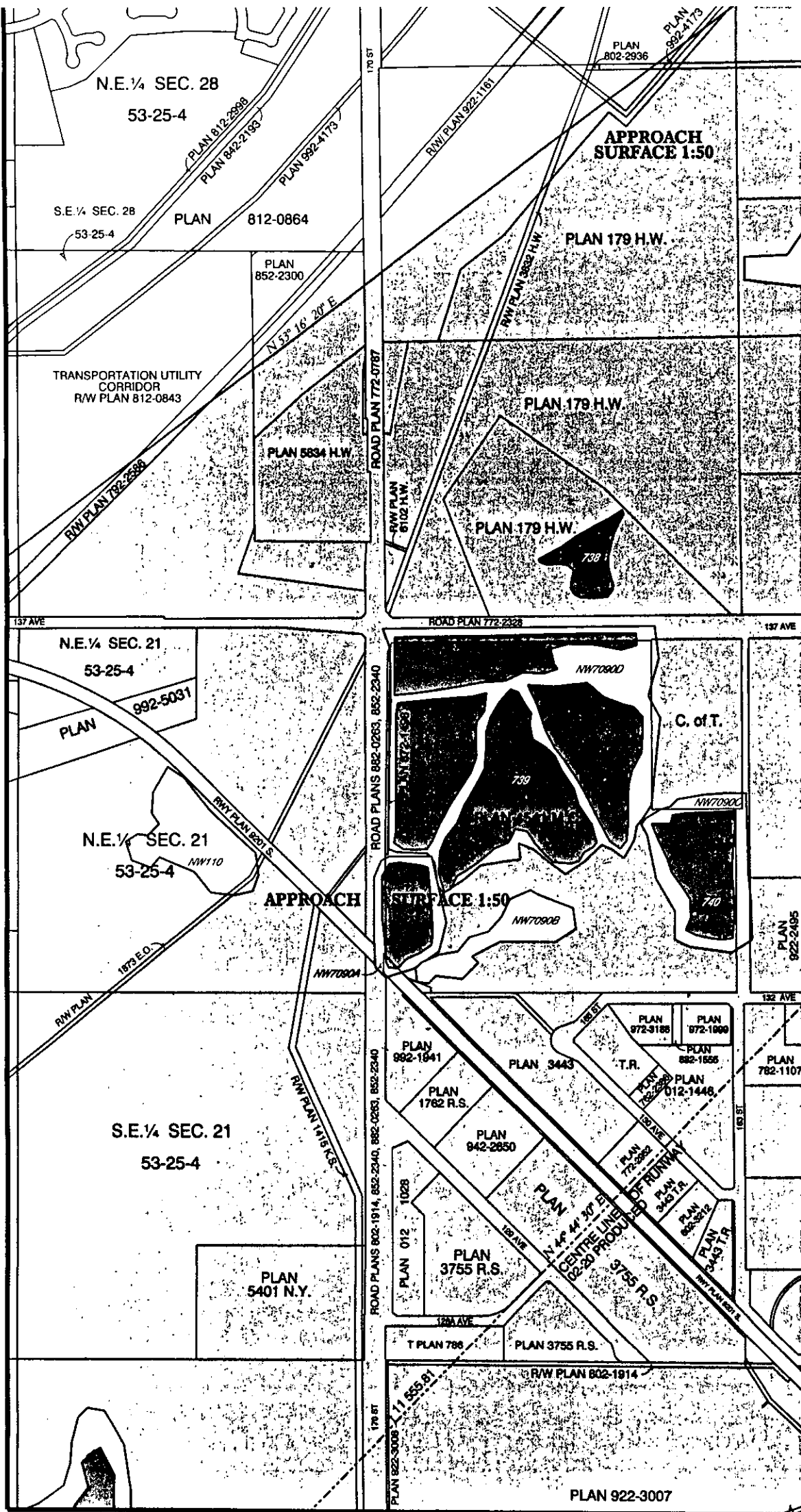
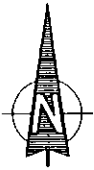
SHEET 13



		25
13	14	15
4	5	6

SCALE 1:10 000

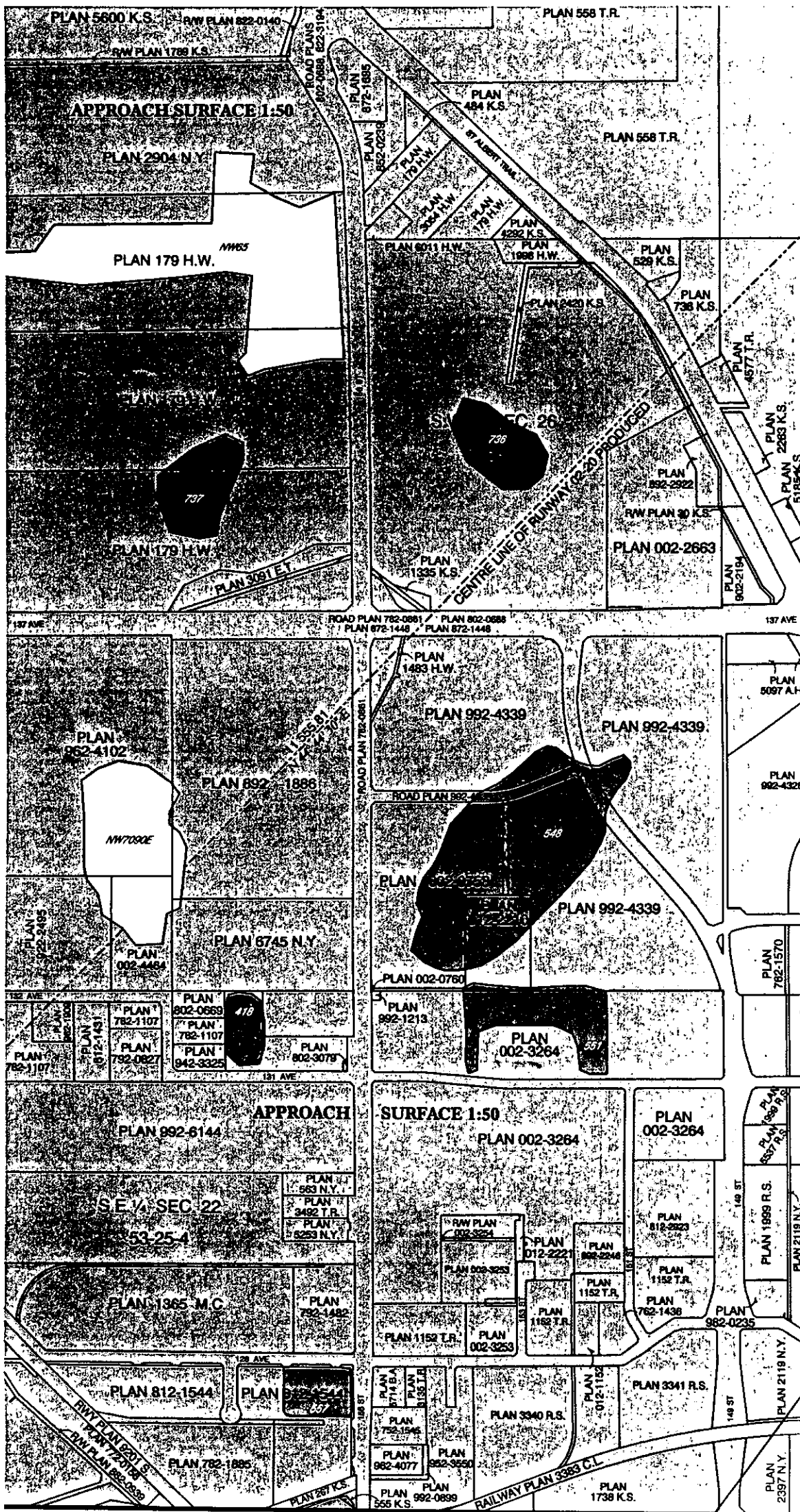
SHEET 14



	25	26
14	15	16
5	6	7

SCALE 1:10 000

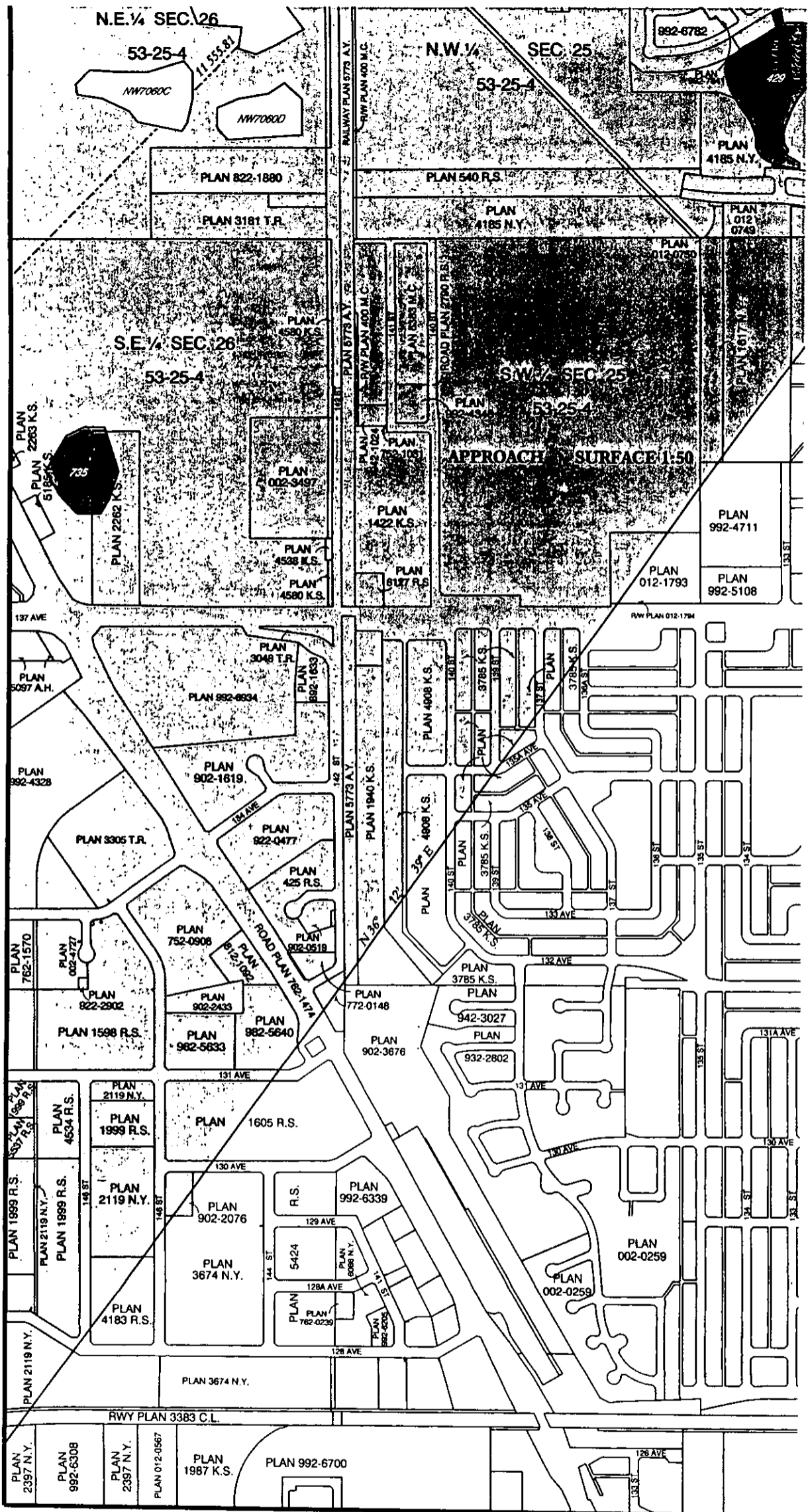
SHEET 15



25	26	27
15	16	17
6	7	8

SCALE 1:10 000

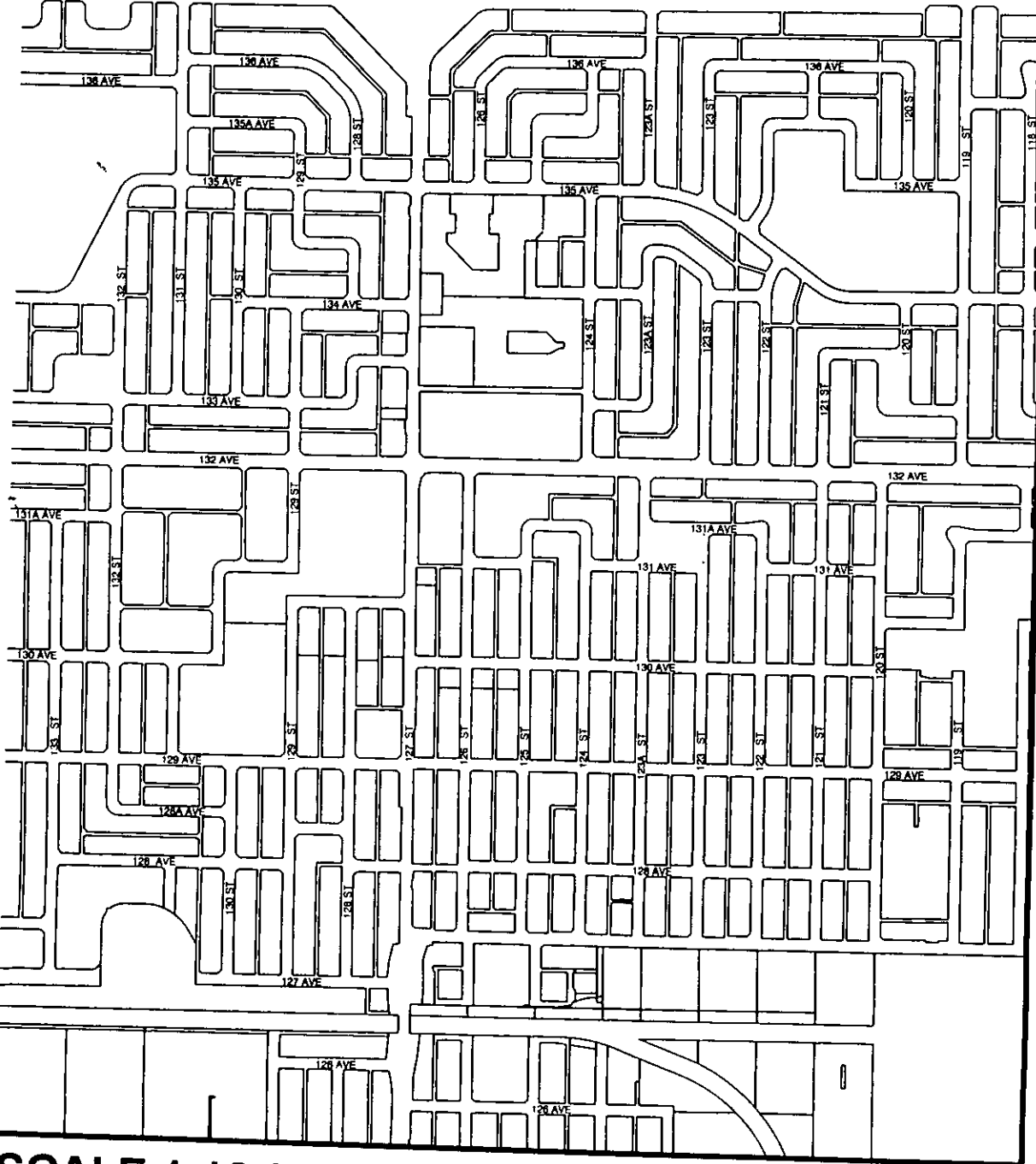
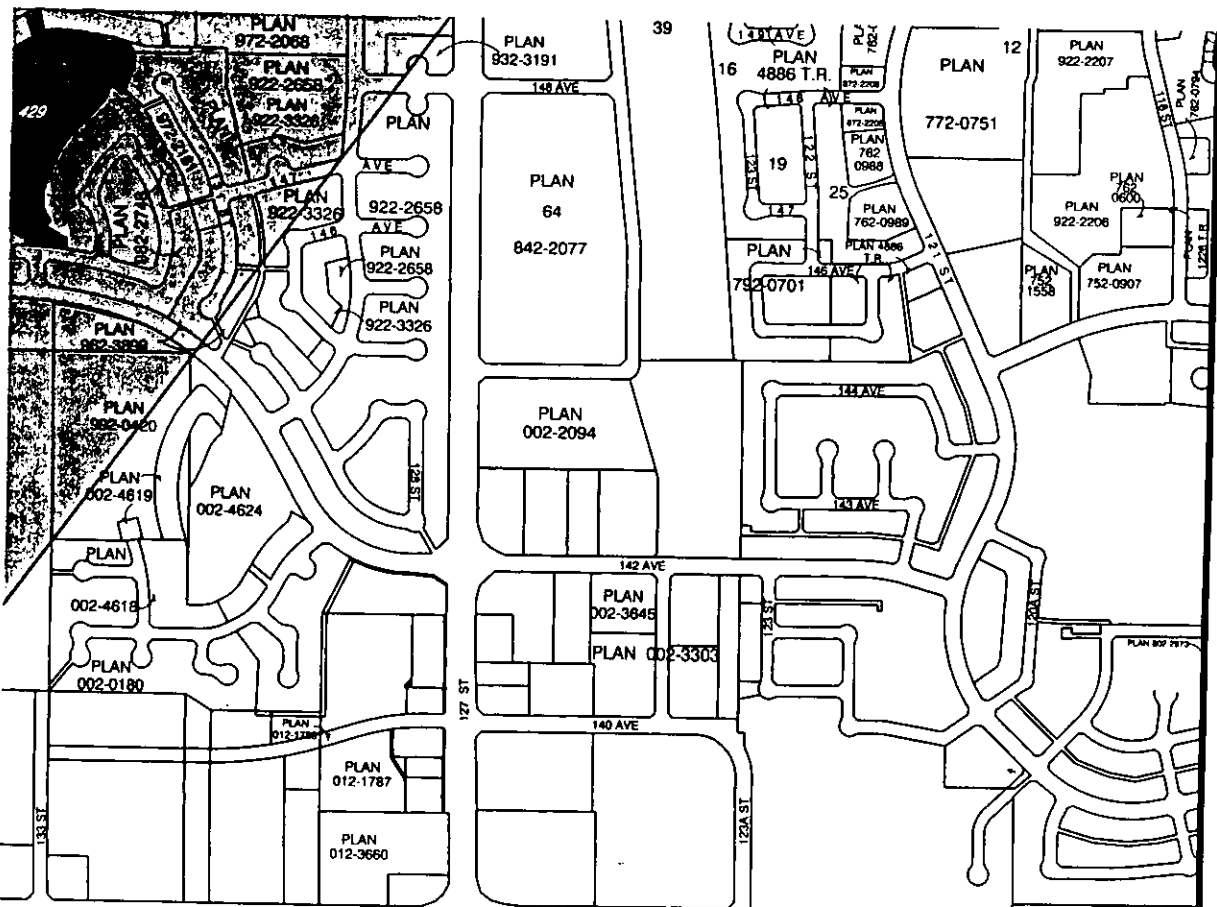
SHEET 16



26	27	28
16	17	18
7	8	

SCALE 1:10 000

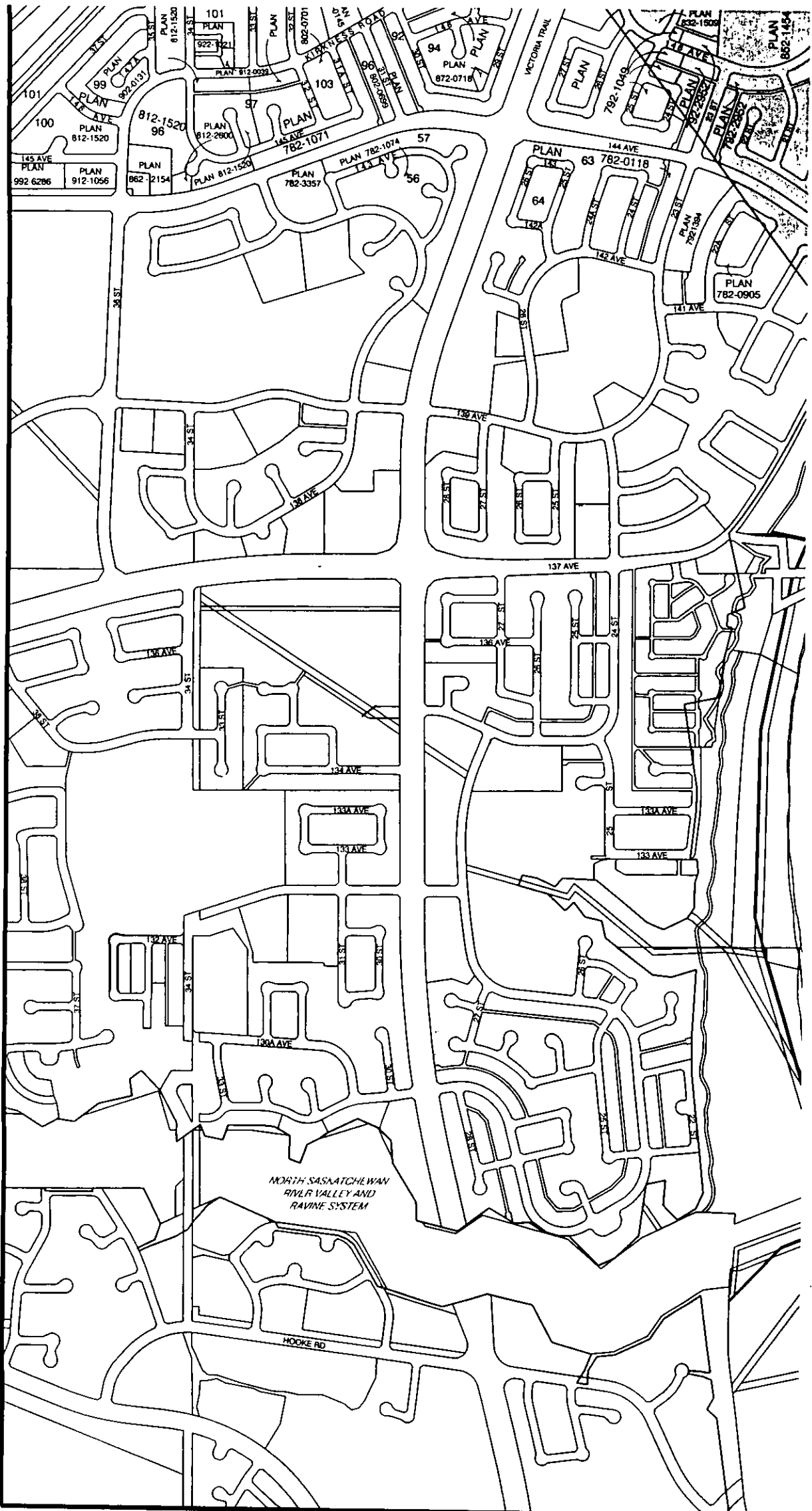
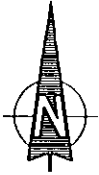
SHEET 17



27	28	29
17	18	
8		

SCALE 1:10 000

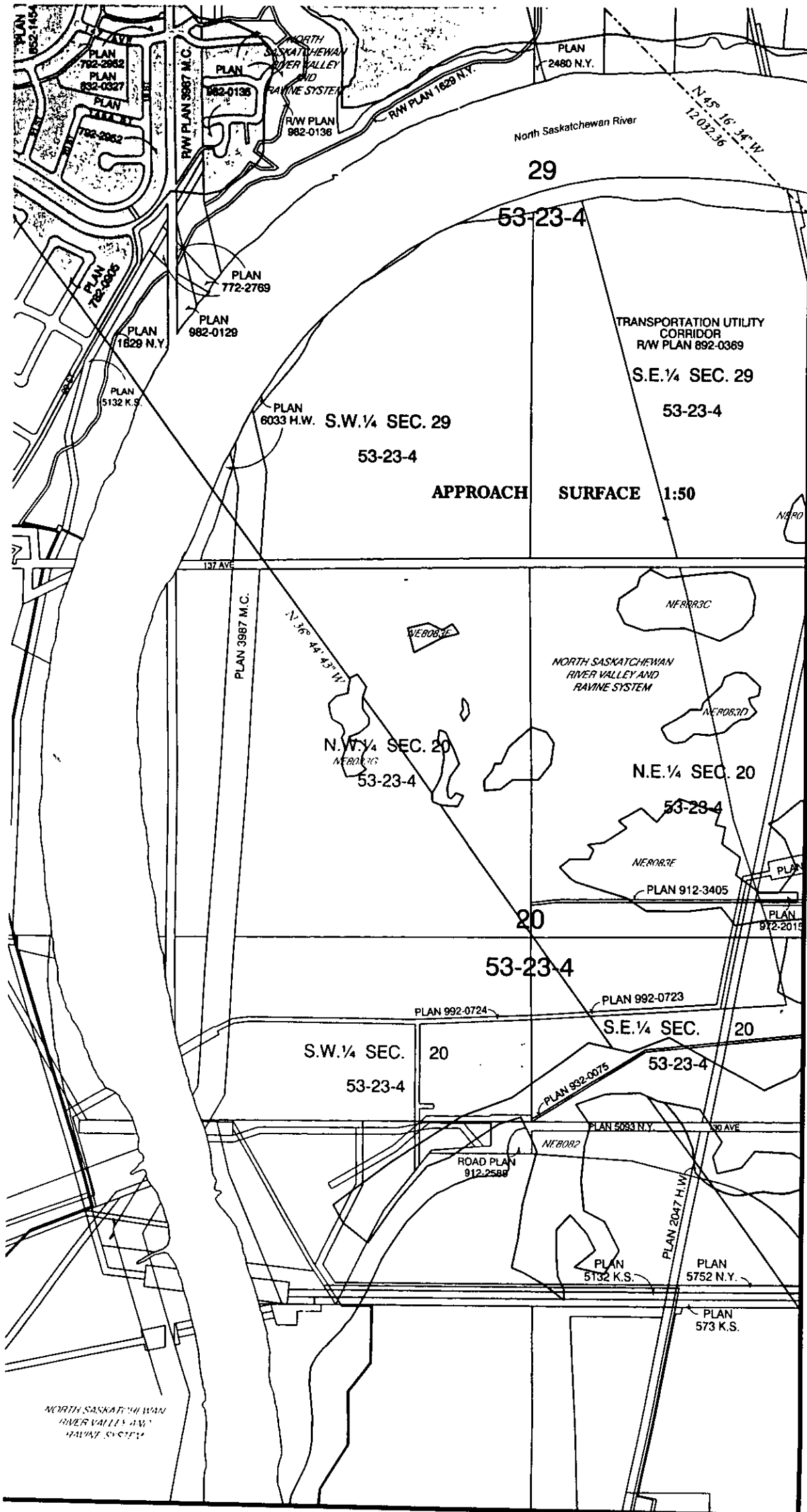
SHEET 18



33	34	35
	19	20

SCALE 1:10 000

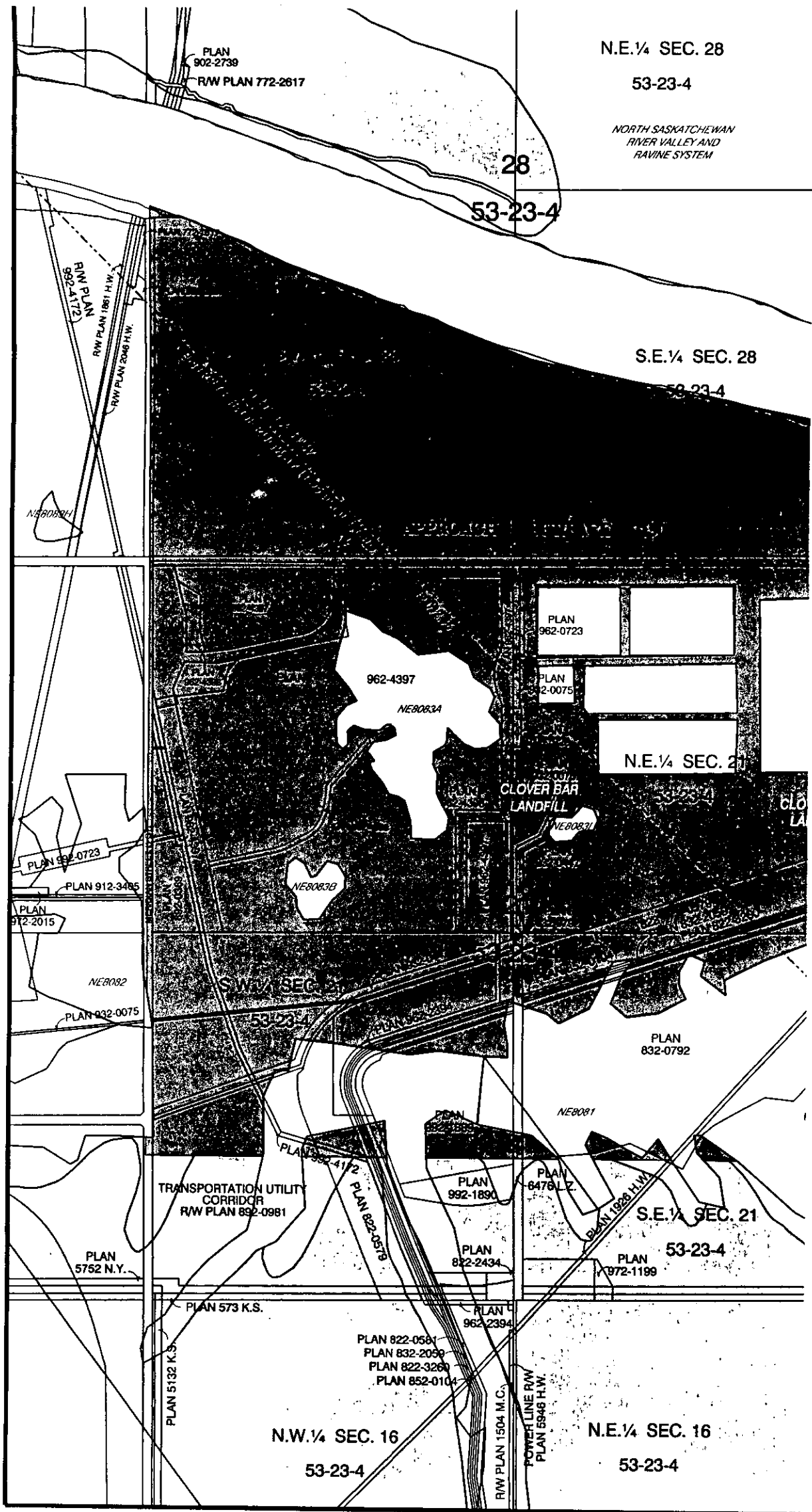
SHEET 19



34	35	36
19	20	21
		9

SCALE 1:10 000

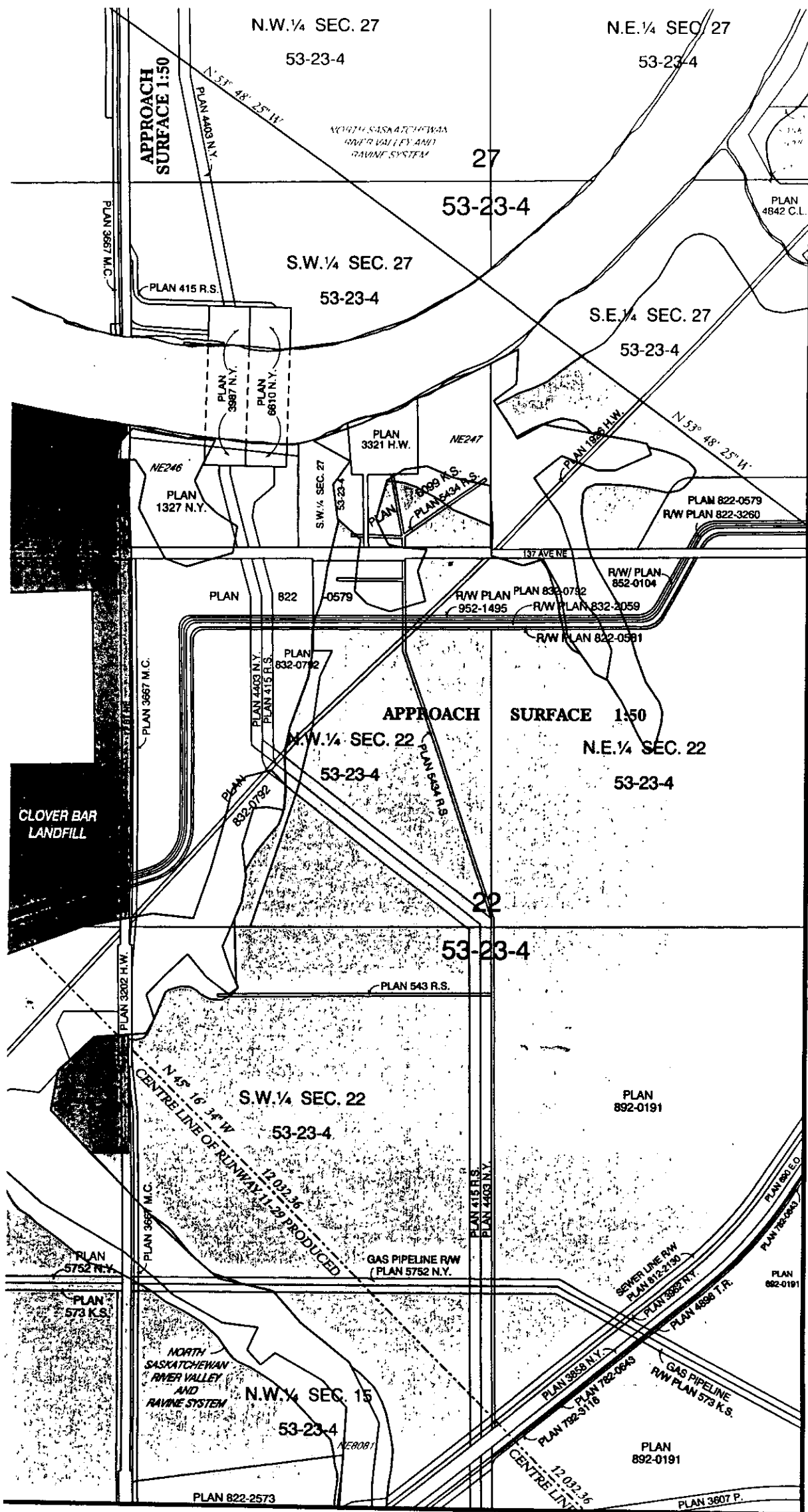
SHEET 20



35	36	37
20	21	22
	9	10

SCALE 1:10 000

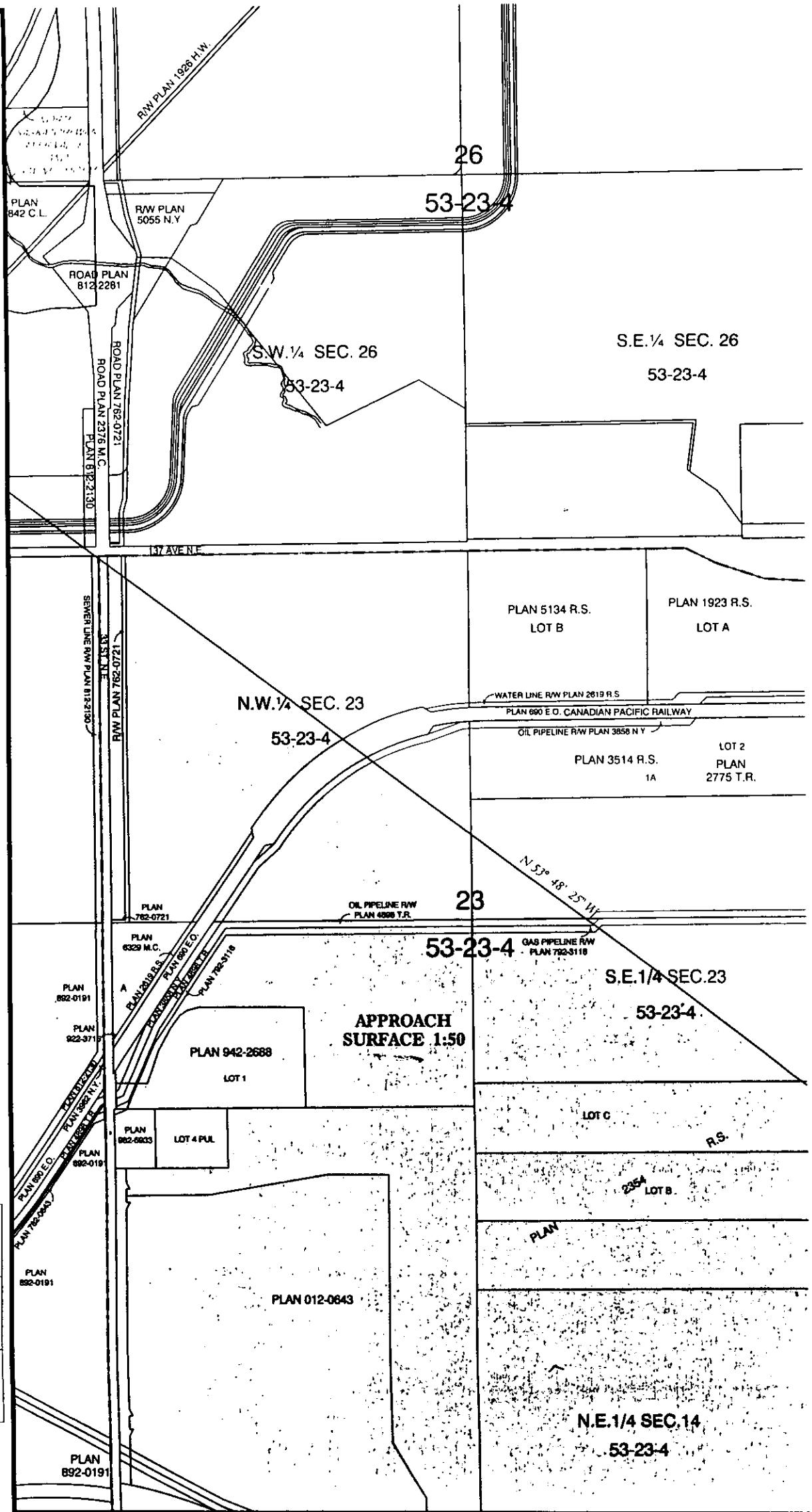
SHEET 21



36	37	
21	22	23
9	10	11

SCALE 1:10 000

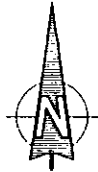
SHEET 22



37		
22	23	24
10	11	12

SCALE 1:10 000

SHEET 23

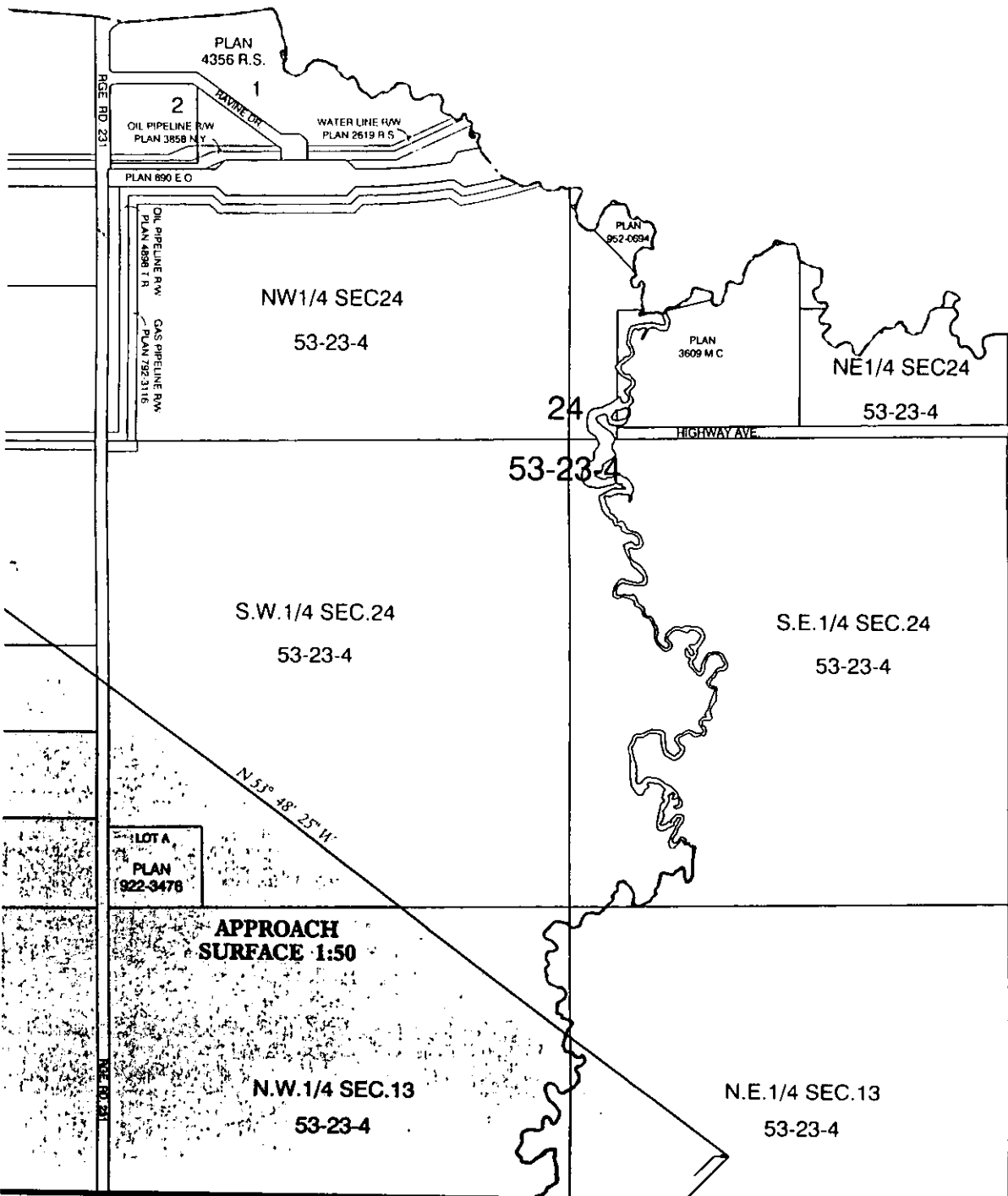


25

53-23-4

S.W. 1/4 SEC. 25
53-23-4

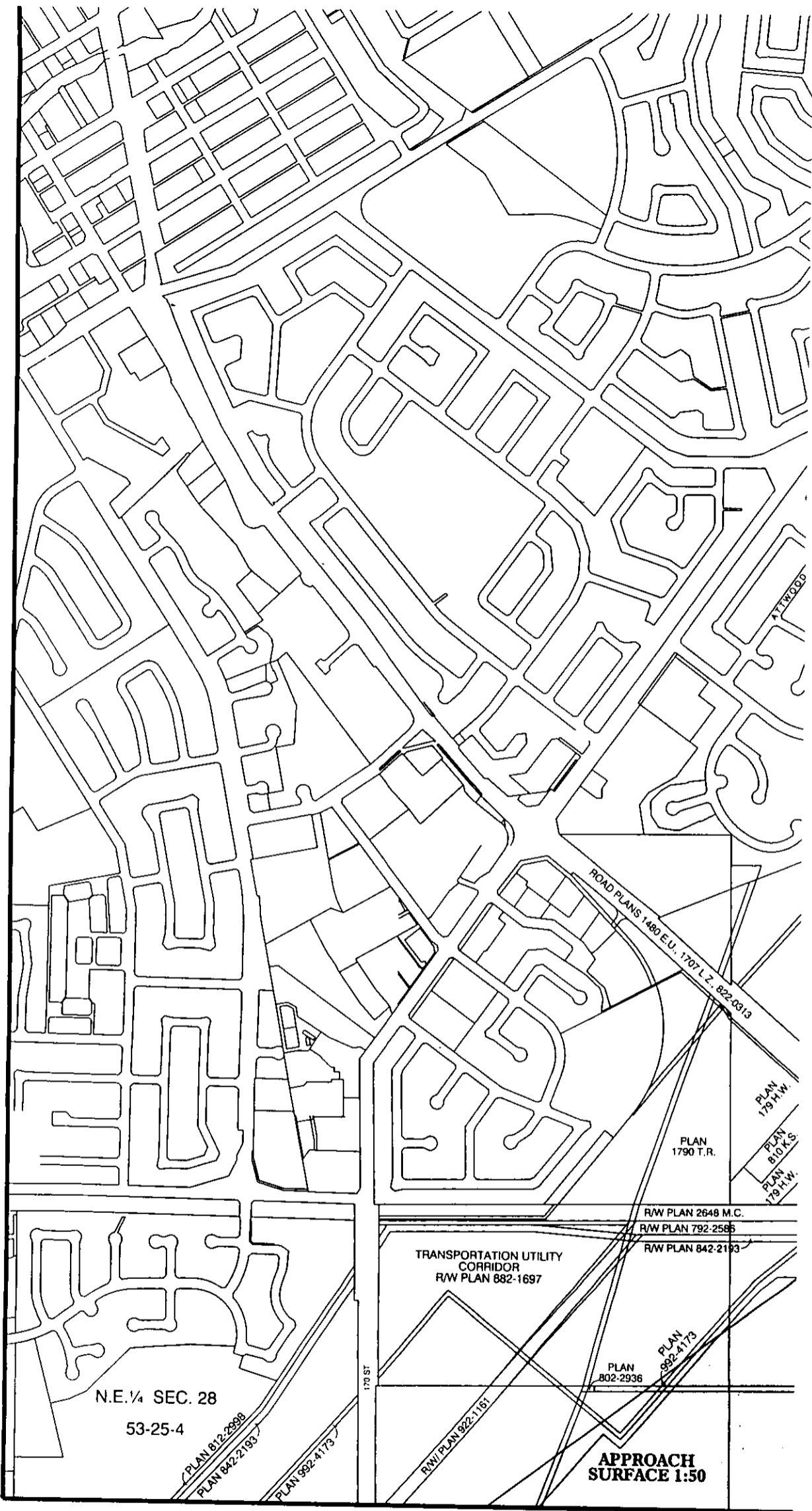
S.E. 1/4 SEC. 25
53-23-4



23	24	
11	12	

SCALE 1:10 000

SHEET 24



		38
	25	26
14	15	16

SCALE 1:10 000

SHEET 25

PLAN
772-1947



R/W PLAN
782-0337

S.W. 1/4 SEC. 2
54-25-4

S.E. 1/4 SEC. 34
53-25-4

TRANSPORTATION UTILITY
CORRIDOR
R/W PLAN 882-1697

S.W. 1/4 SEC. 35
53-25-4

PLAN 179 H.W.
PLAN 810 K.S.
PLAN 179 H.W.
PLAN 9054 H.W.

PLAN 2648 M.C.
R/W PLAN 792-2588

PLAN 3706 T.R.

R/W PLAN 2648 M.C.

PLAN 882-0411

PLAN 882-0627

PLAN 558 T.R.

PLAN 5600 K.S. R/W PLAN 822-0140

R/W PLAN 1789 K.S.

APPROACH SURFACE 1:50

PLAN 2904 N.Y.

ROAD PLANS
802-0688, 822-3194

PLAN 872-1895

PLAN 882-0238

PLAN 179 H.W.

PLAN 484 K.S.

PLAN 558 T.R.

R/W PLAN 802-1893
ROAD PLAN 802-1568

N 53° 16' 20" E

R/W PLAN 1789 K.S.

ROAD PLAN 802-1573

PLAN 992-4173

R/W PLAN 802-2193

CAMPBELL RD

AKINS DRIVE

AUSTIN

ACORN

ALDERWOOD BLVD

ARLINGTON DR

APTON CRES

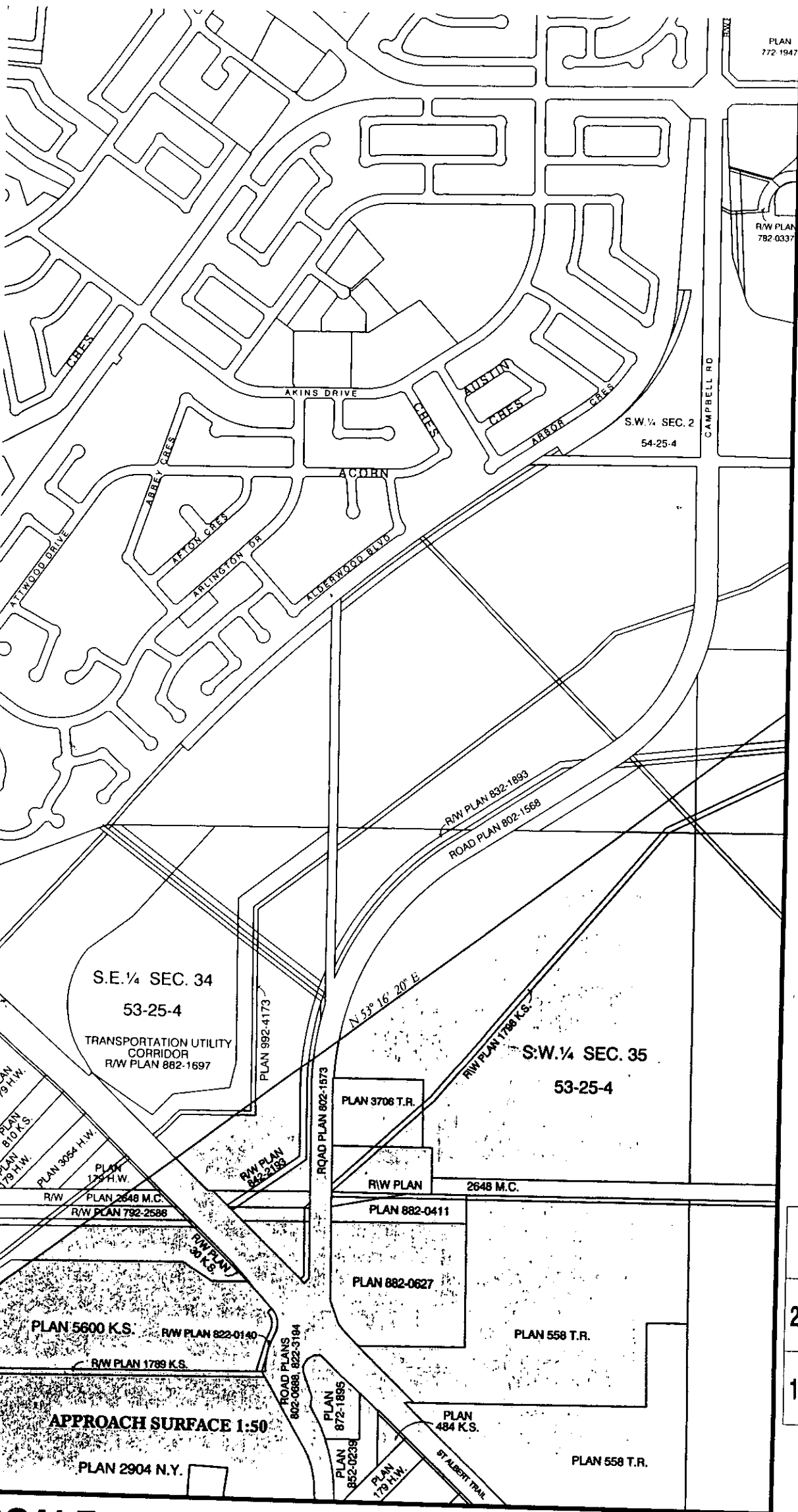
ABBEY CRES

CHES

CHES

CHES

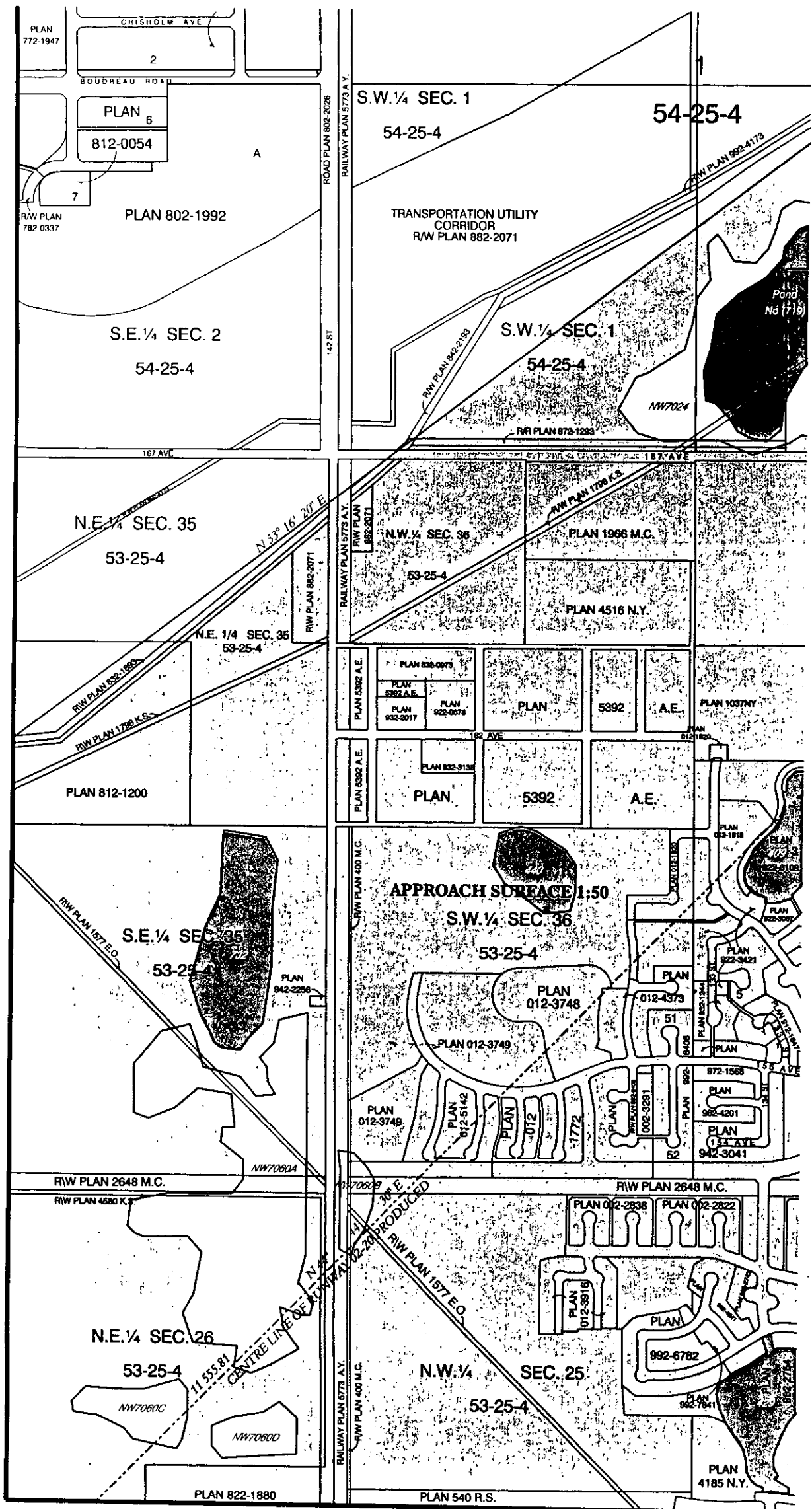
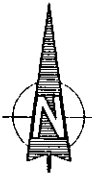
ARBOR CRES



	38	39
25	26	27
15	16	17

SCALE 1:10 000

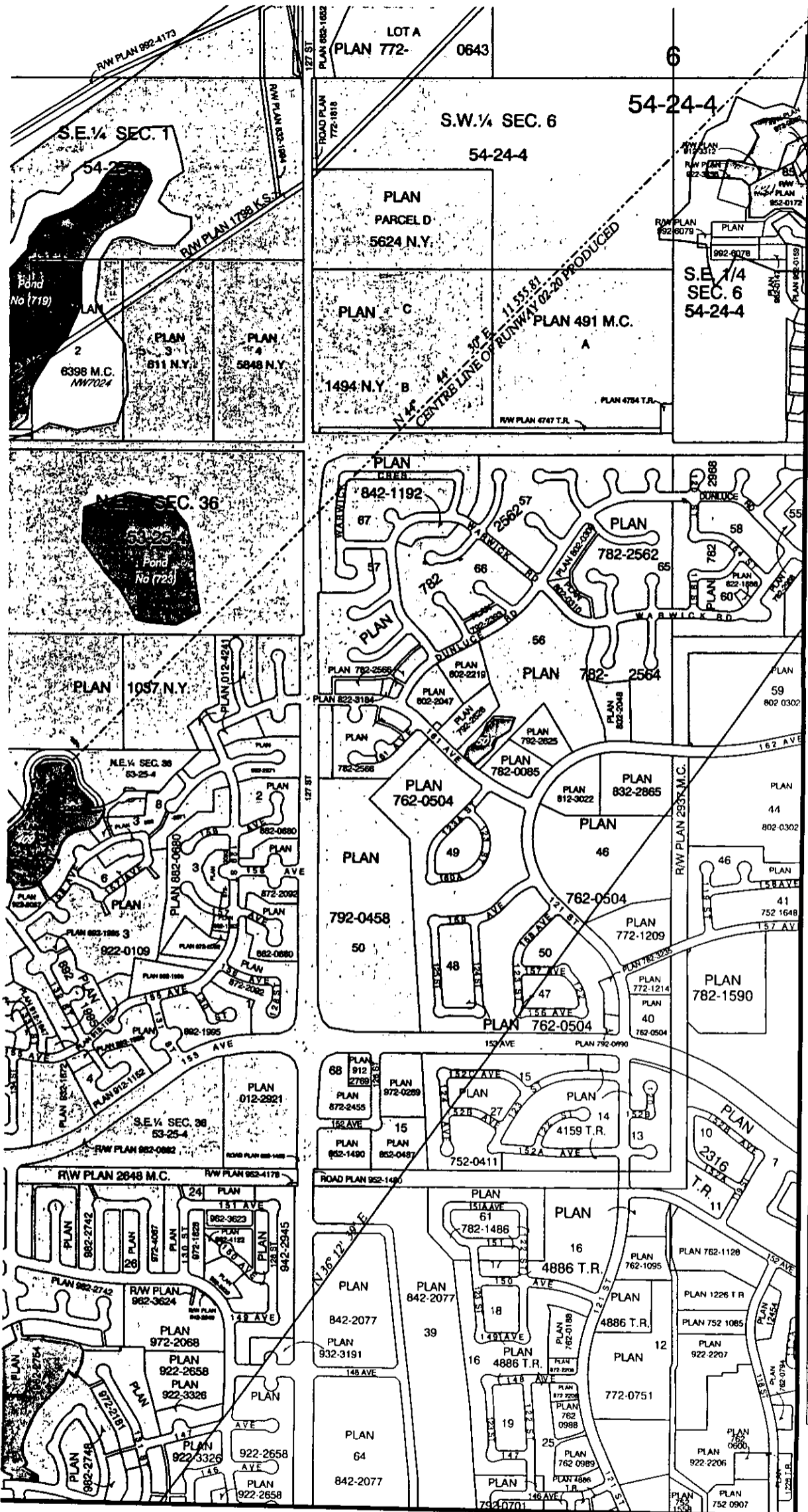
SHEET 26



38	39	40
26	27	28
16	17	18

SCALE 1:10 000

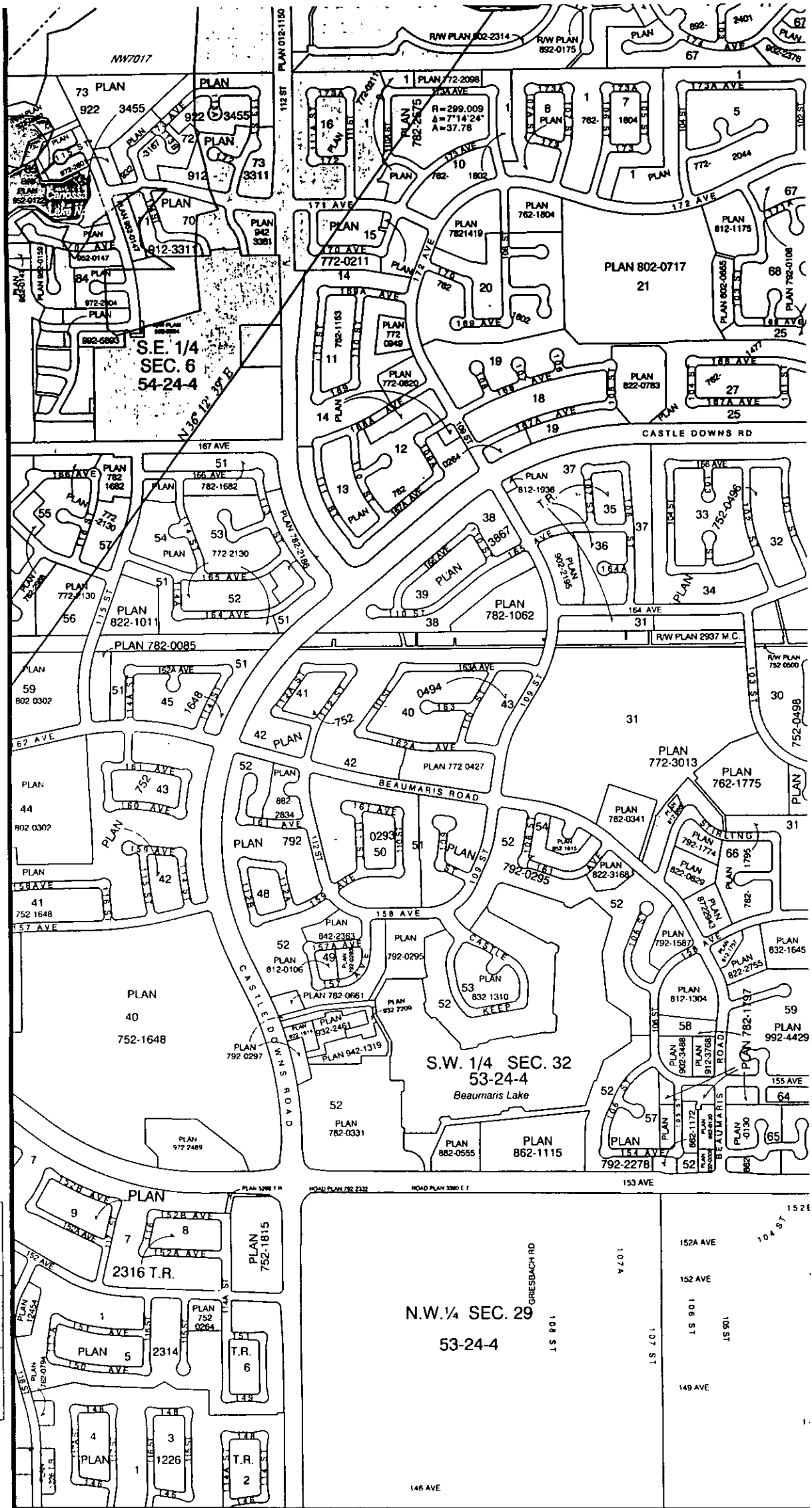
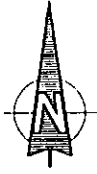
SHEET 27



39	40	41
27	28	29
17	18	

SCALE 1:10 000

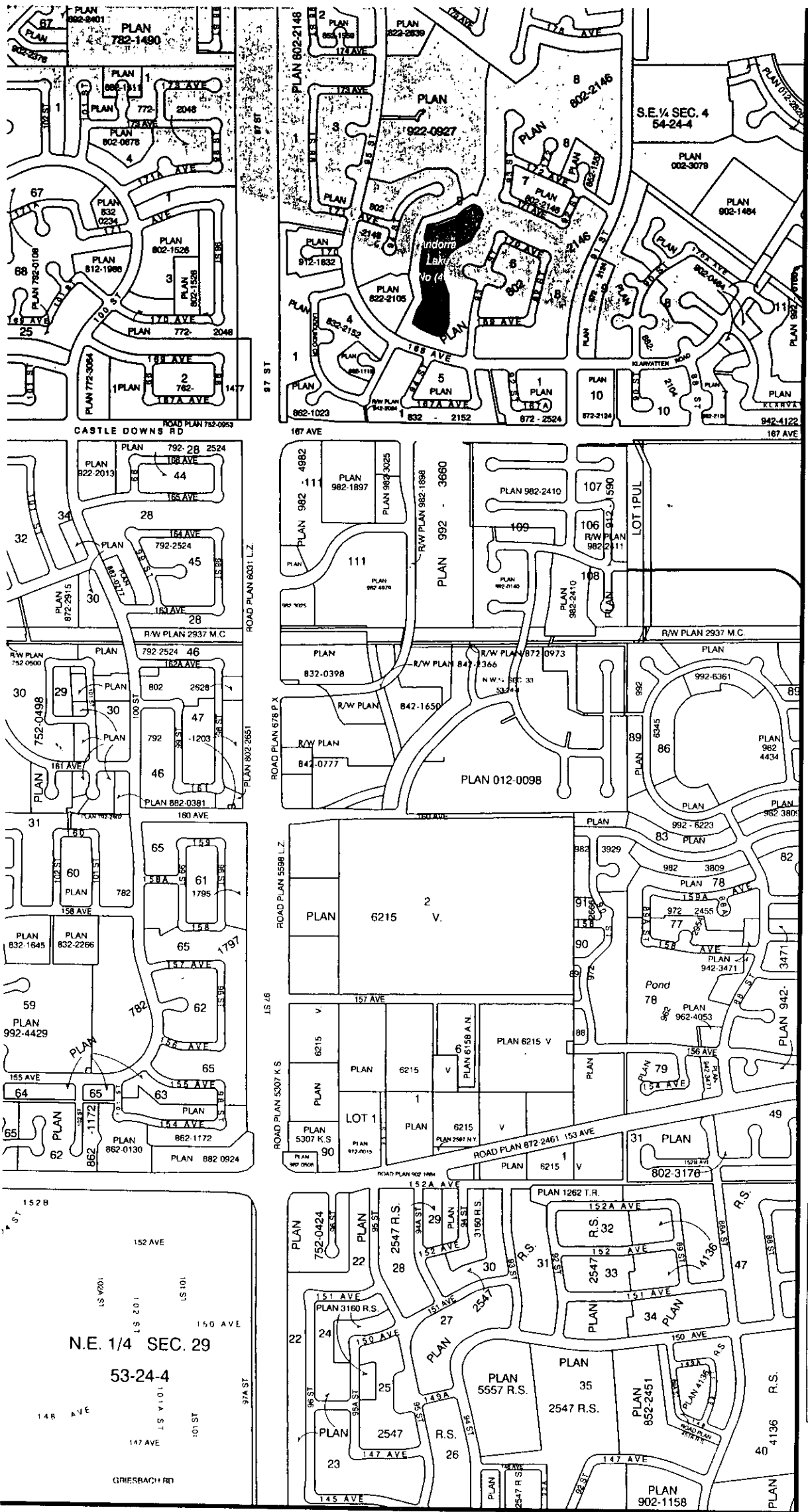
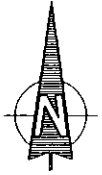
SHEET 28



40	41	42
28	29	30
18		

SCALE 1:10 000

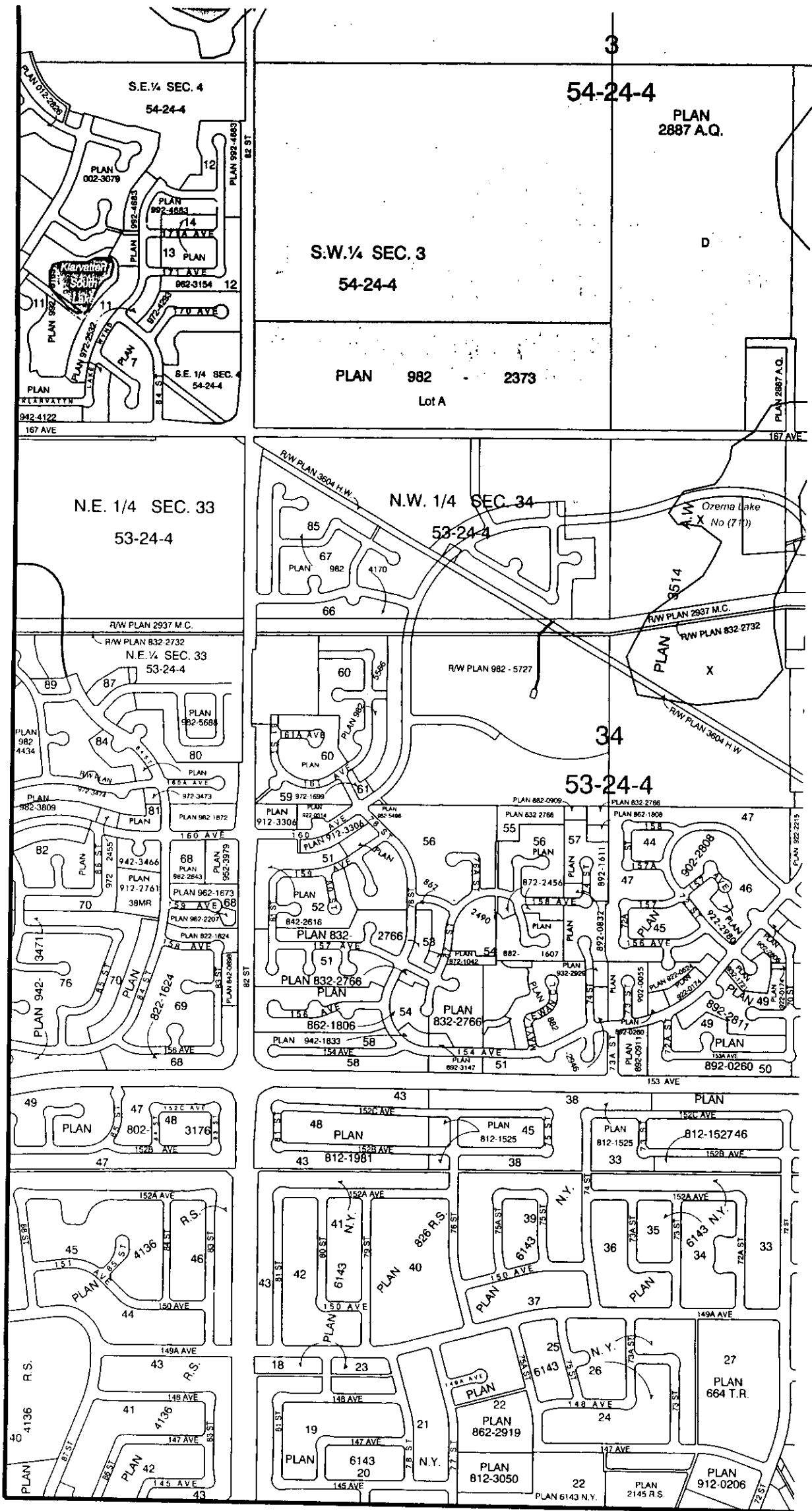
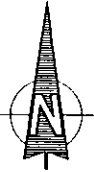
SHEET 29



41	42	43
29	30	31

SCALE 1:10 000

SHEET 30



42	43	44
30	31	32

SCALE 1:10 000

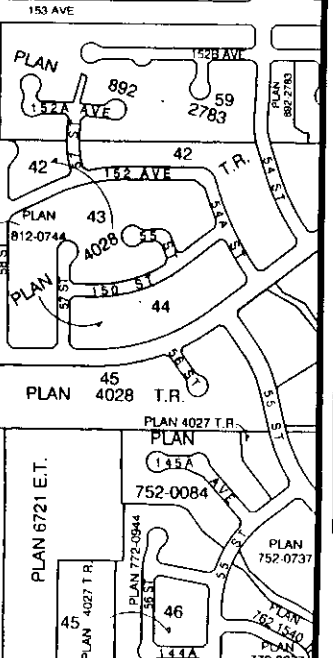
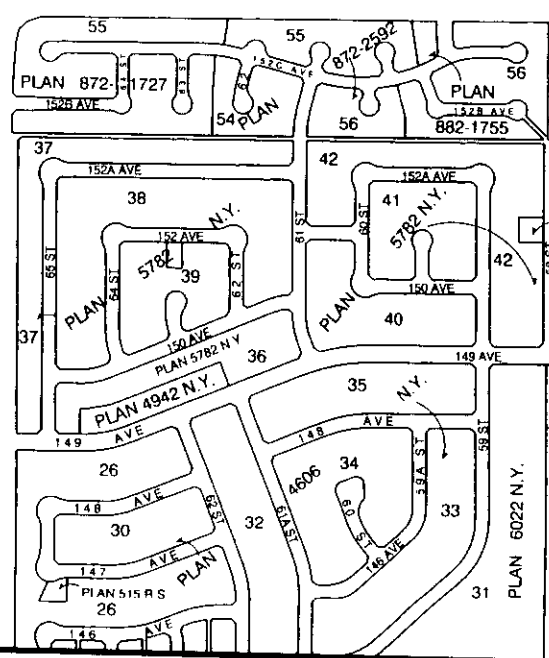
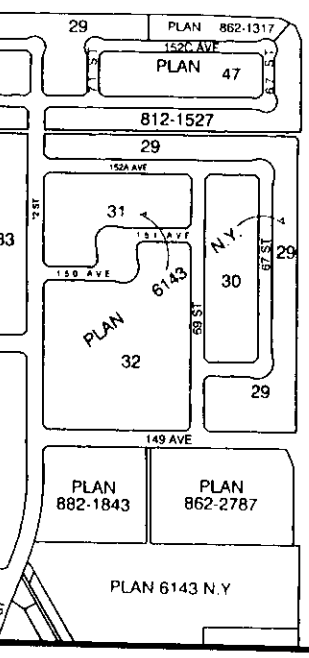
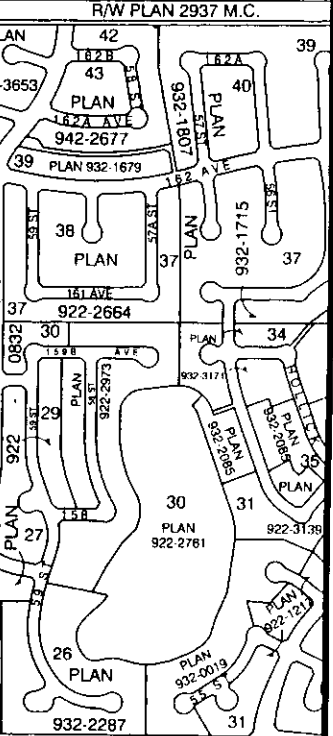
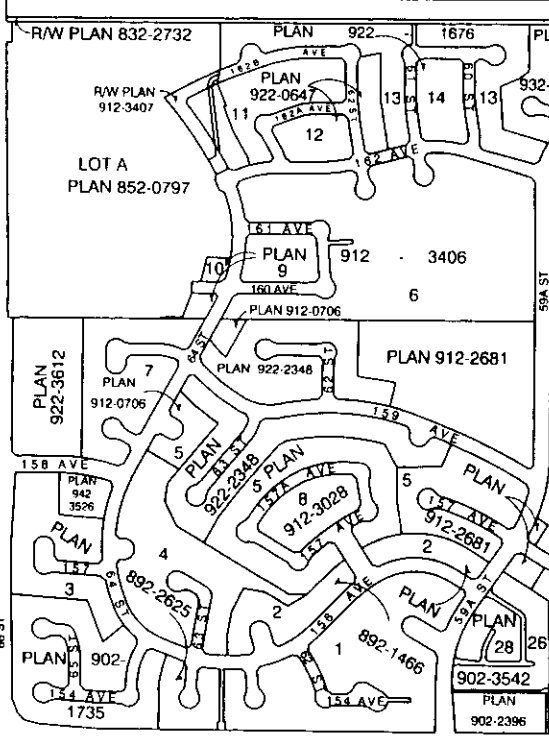
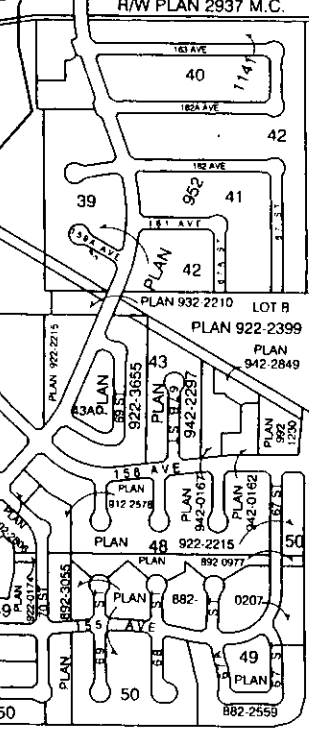
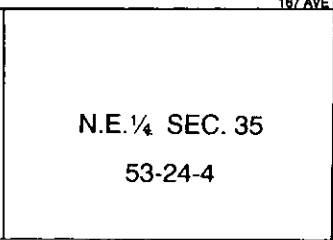
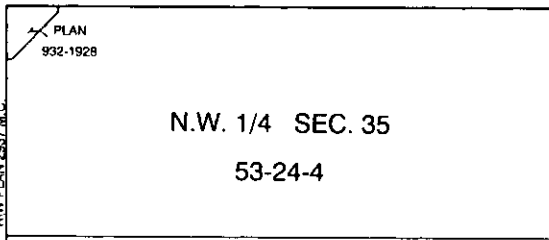
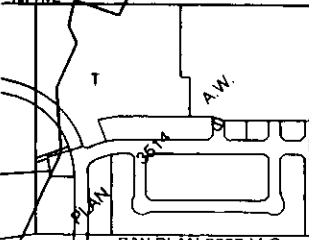

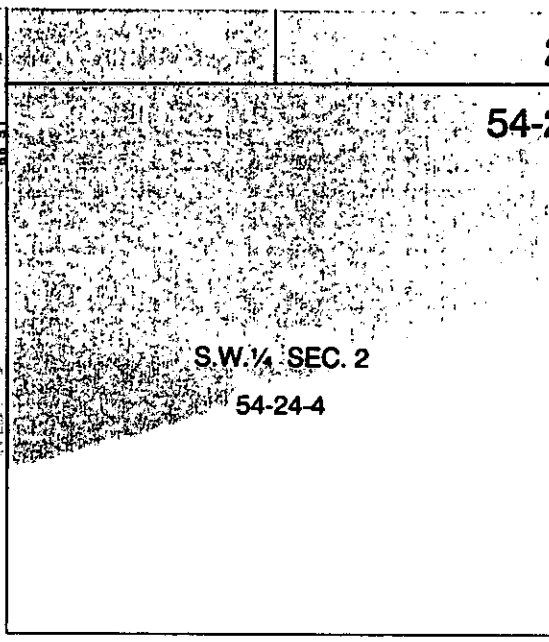
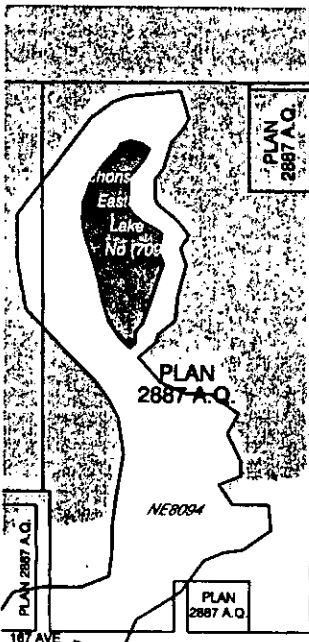
SHEET 31

54-24-4

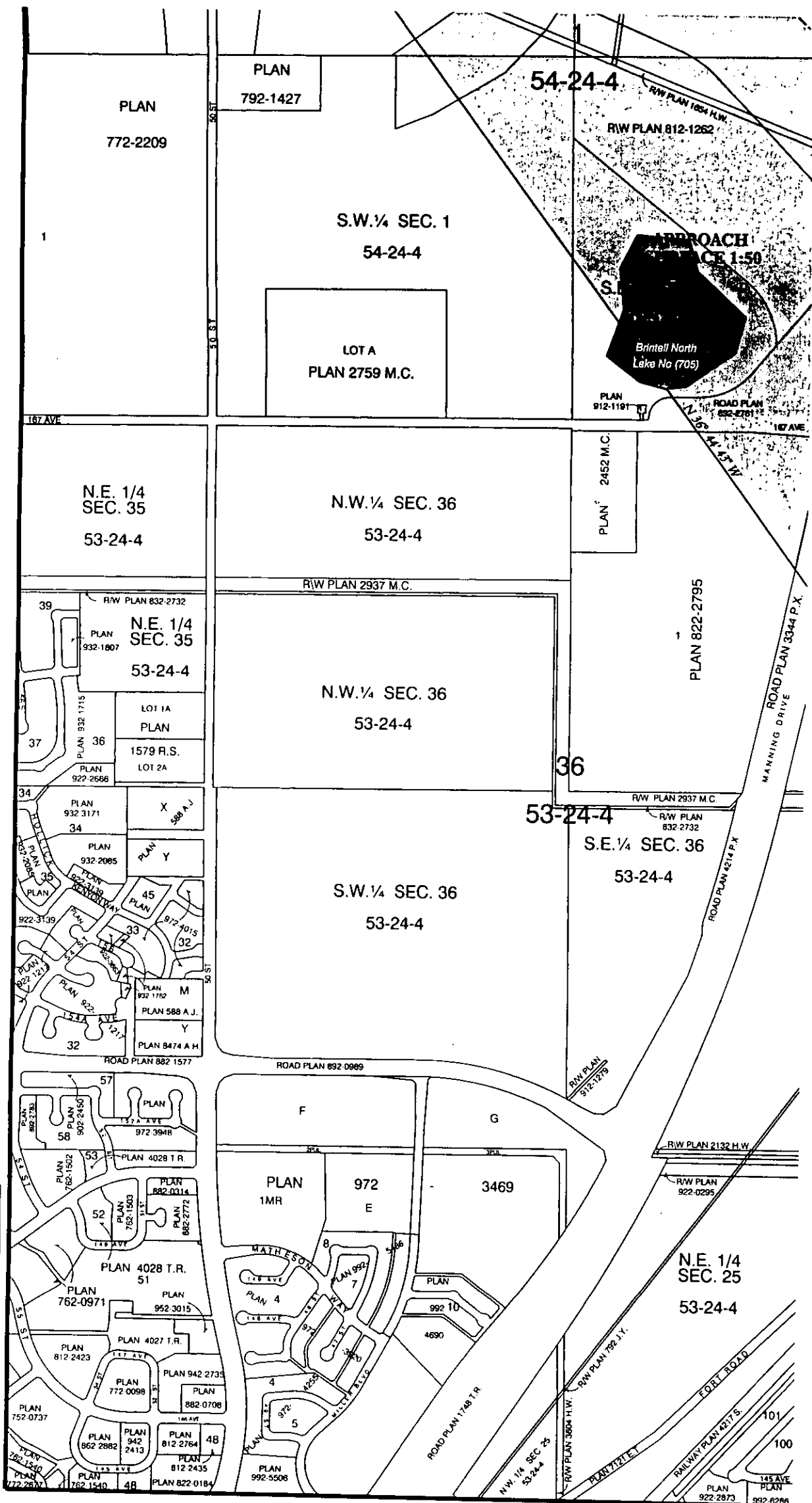
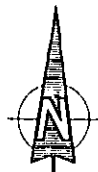
PLAN

772-2209

1



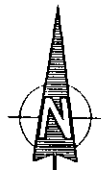
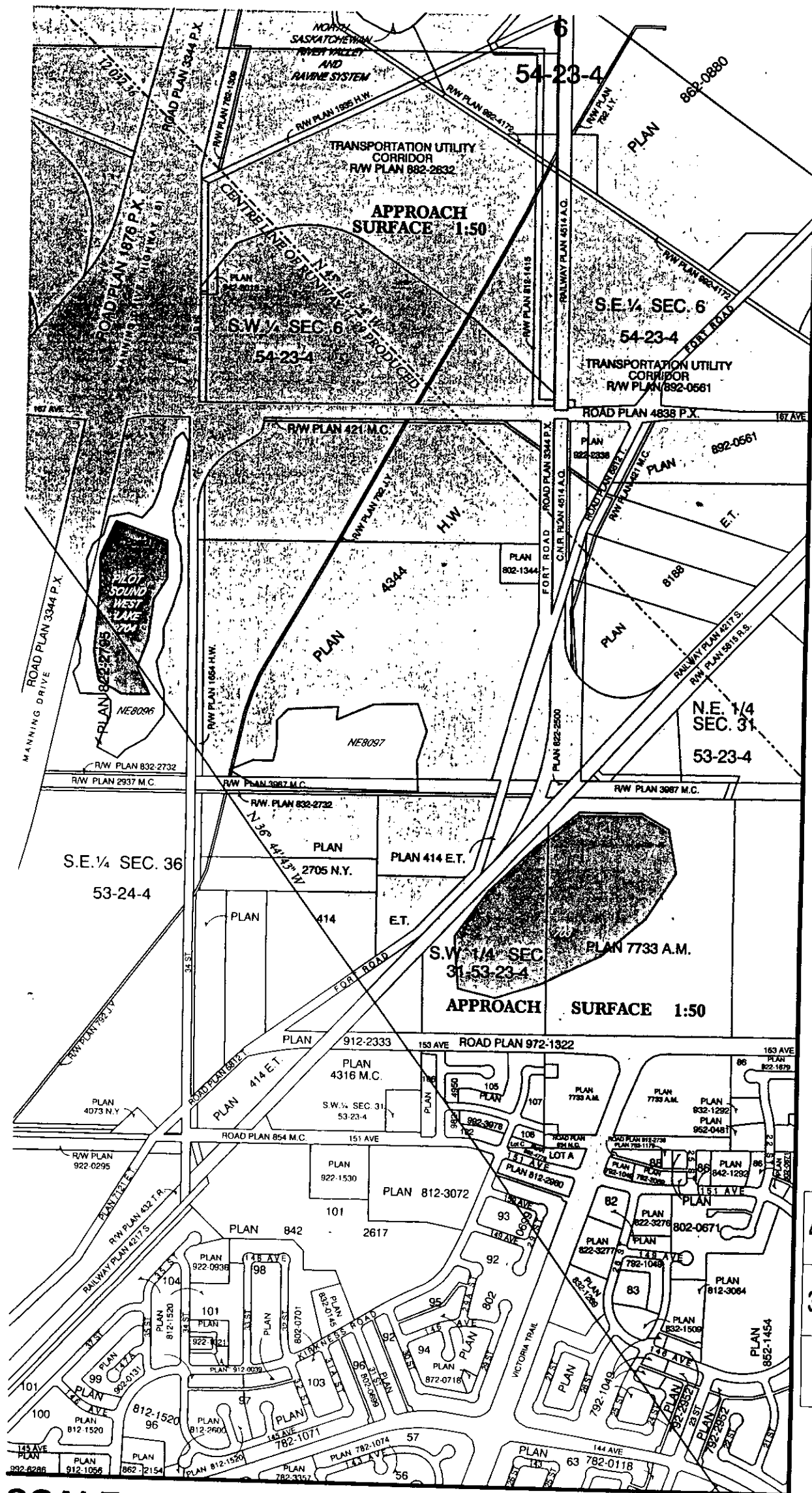
43	44	45
31	32	33



SCALE 1:10 000

SHEET 33

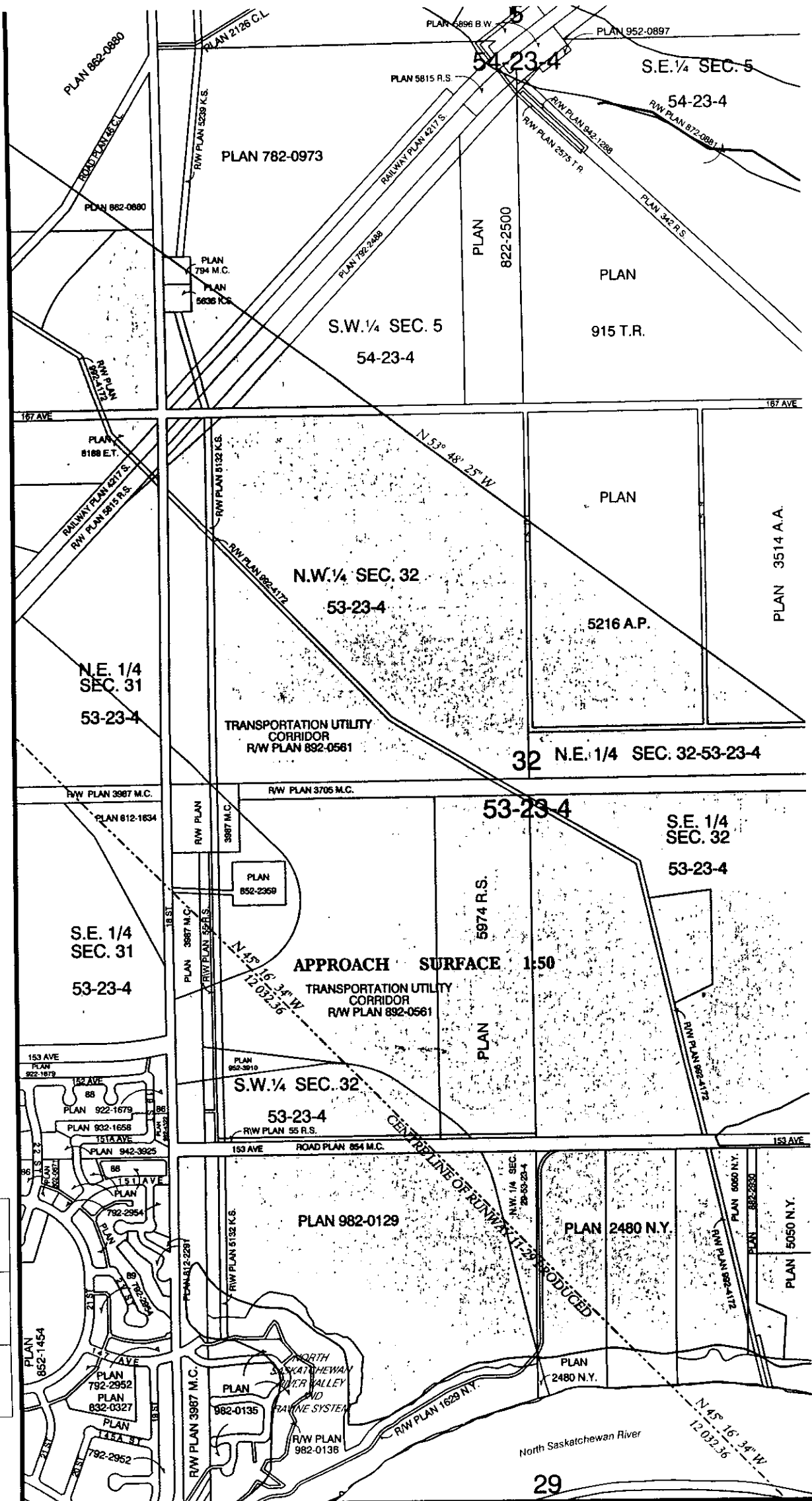
44	45	46
32	33	34
		19



45	46	47
33	34	35
	19	20

SCALE 1:10 000

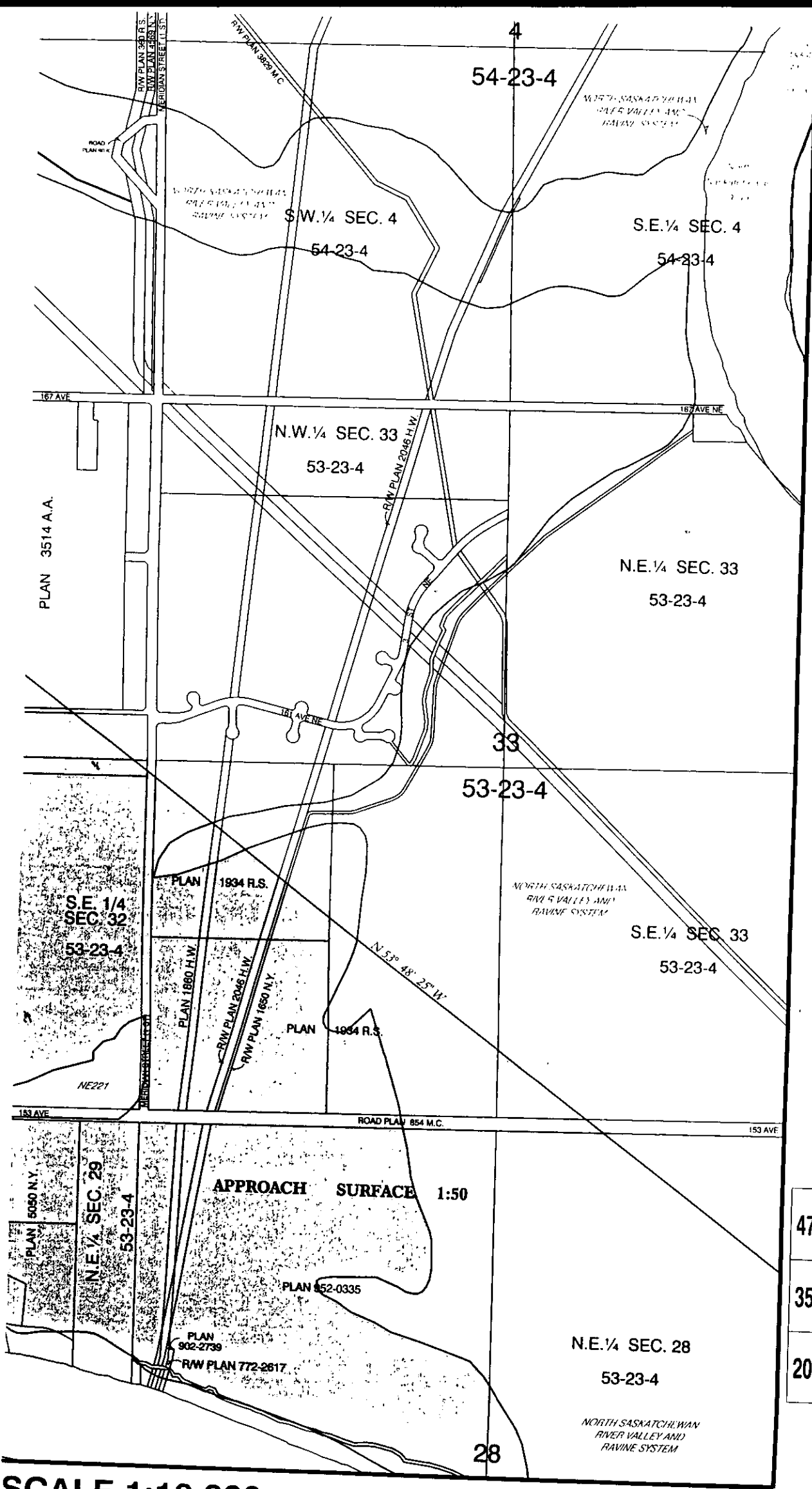
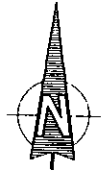
SHEET 34



46	47	48
34	35	36
19	20	21

SCALE 1:10 000

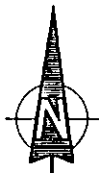
SHEET 35



47	48	
35	36	37
20	21	22

SCALE 1:10 000

SHEET 36



NORTH
SASKATCHEWAN
RIVER VALLEY
AND
RAVINE SYSTEM

S.W. 1/4 SEC. 3
54-23-4

S.E. 1/4 SEC. 3
54-23-4

187 AVE NE

N.W. 1/4 SEC. 34
53-23-4

N.E. 1/4 SEC. 34
53-23-4

North
Saskatchewan
River

34

53-23-4

S.W. 1/4 SEC. 34
53-23-4

S.E. 1/4 SEC. 34
53-23-4

NORTH SASKATCHEWAN
RIVER VALLEY AND
RAVINE SYSTEM

PLAN
415 R.S.

153 AVE

PLAN 3867 M.C.

PLAN 4403 N.Y.

48

36

37

21

22

23

N.W. 1/4 SEC. 27
53-23-4

N.E. 1/4 SEC. 27
53-23-4

APPROACH
SURFACE 1:50

PLAN 4028 N.Y.
N 53° 48' 25" W

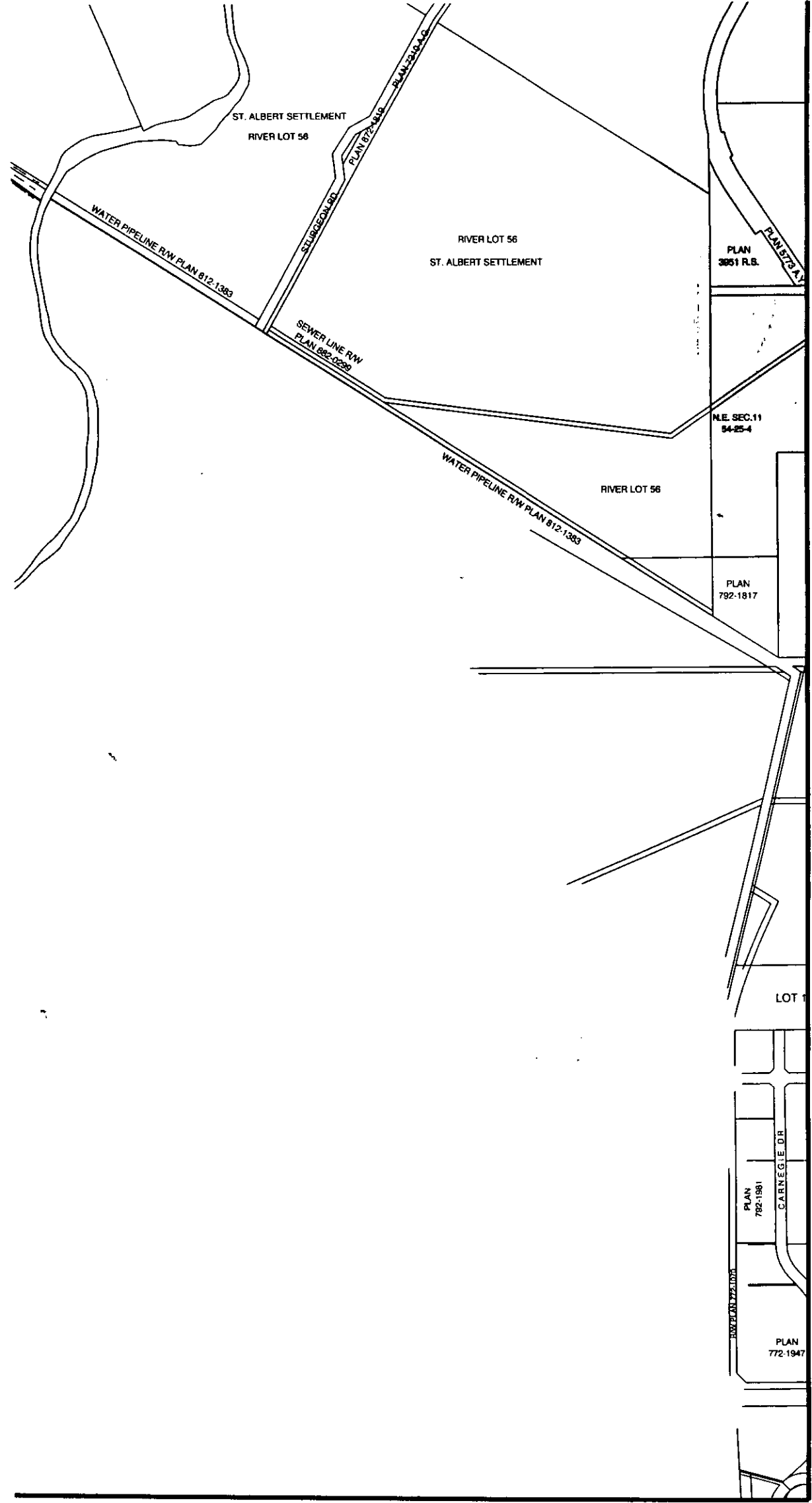
NORTH SASKATCHEWAN
RIVER VALLEY AND
RAVINE SYSTEM

27

M
SASKA
RIVER
RAVINE

SCALE 1:10 000

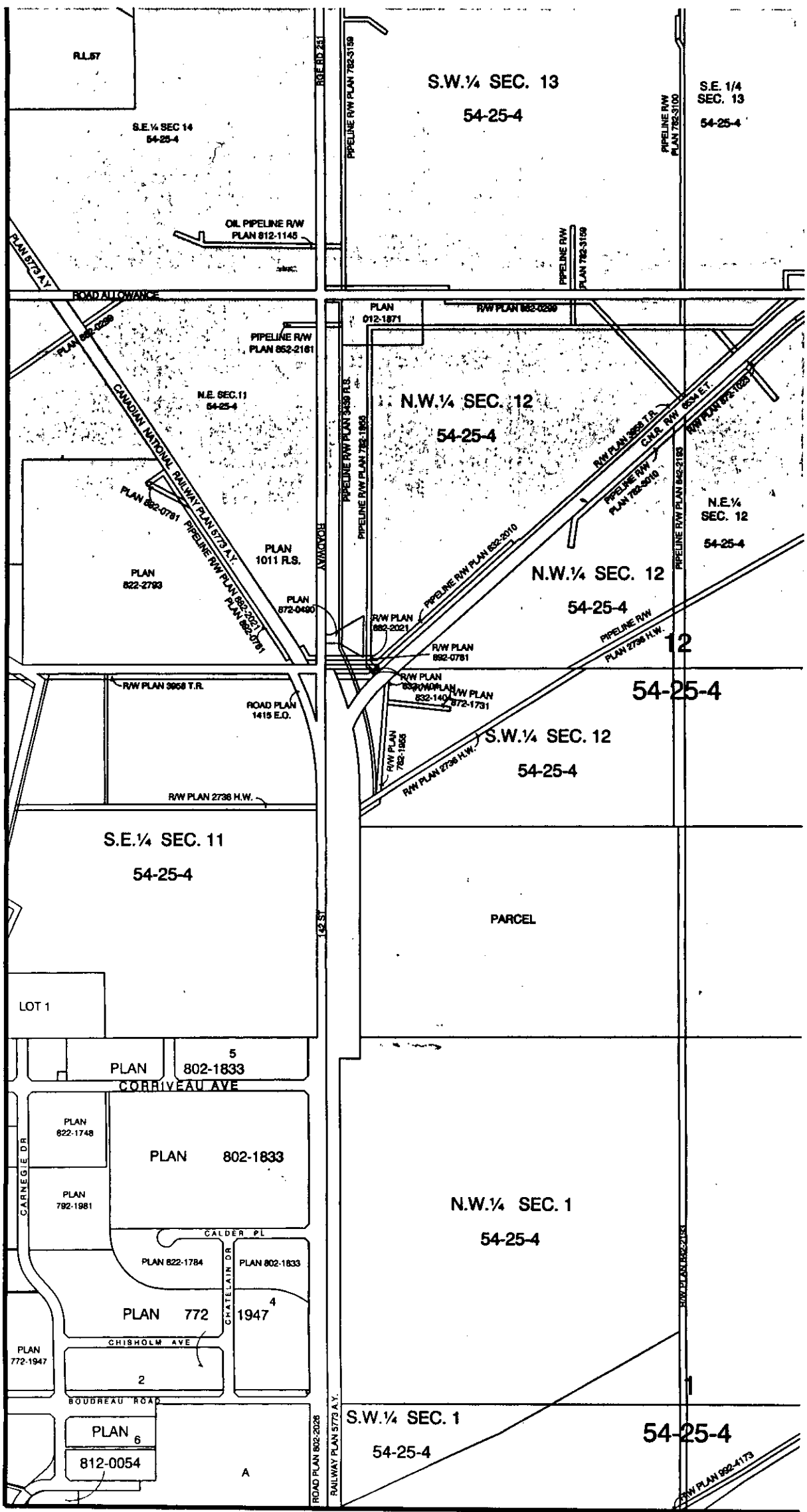
SHEET 37



	49	50
	38	39
25	26	27

SCALE 1:10 000

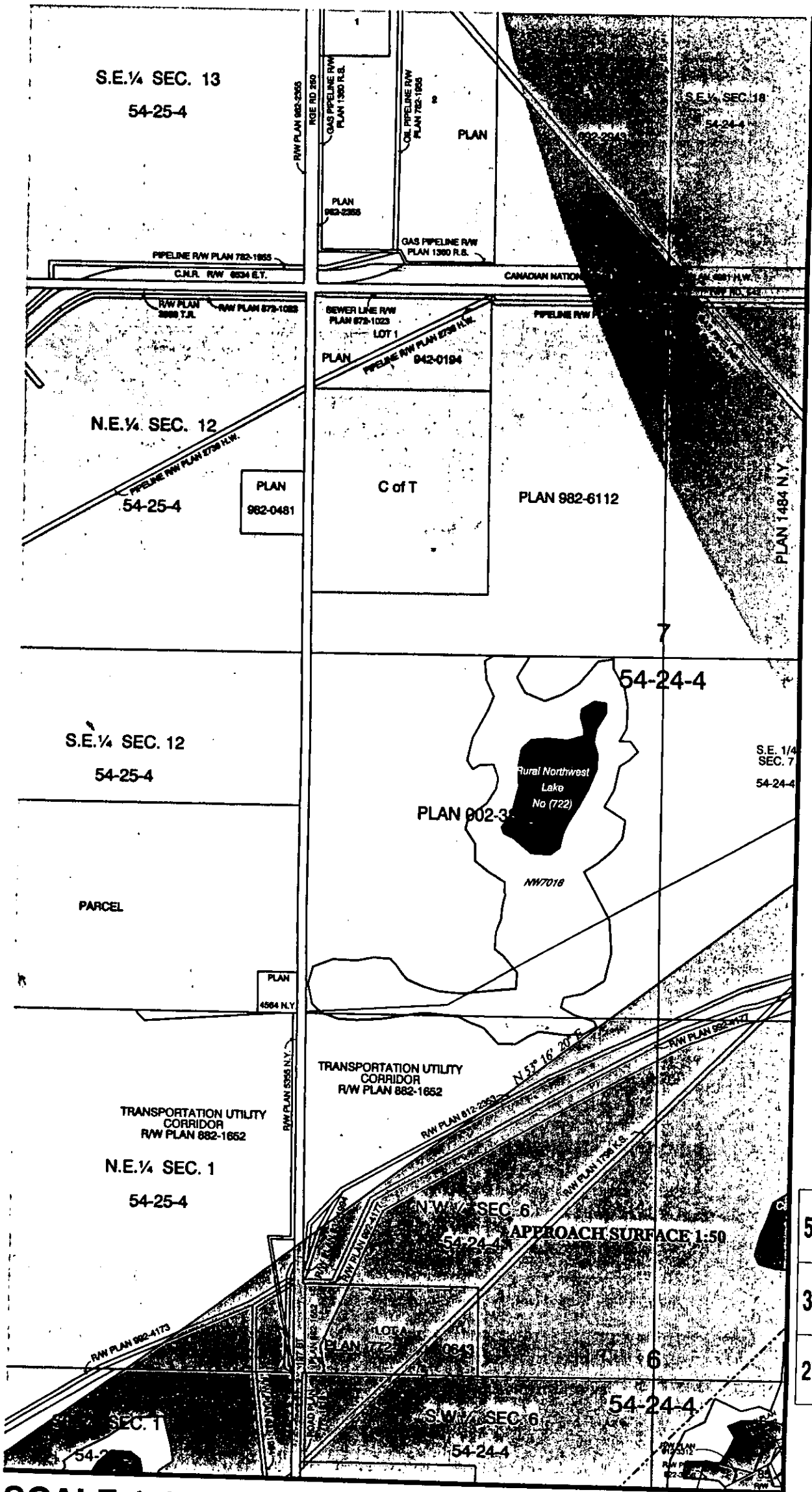
SHEET 38



49	50	51
38	39	40
26	27	28

SCALE 1:10 000

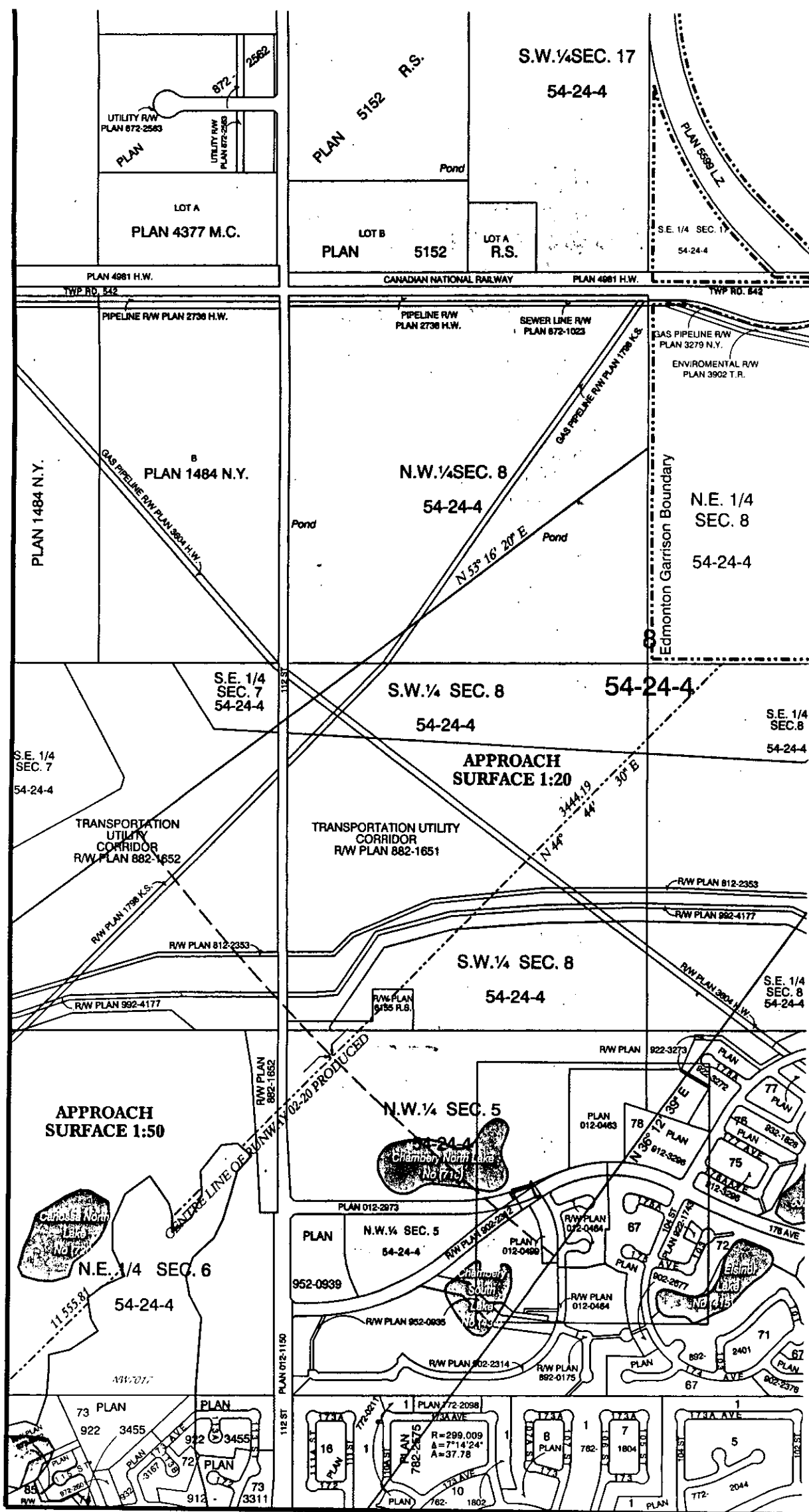
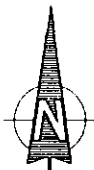
SHEET 39



50	51	52
39	40	41
27	28	29

SCALE 1:10 000

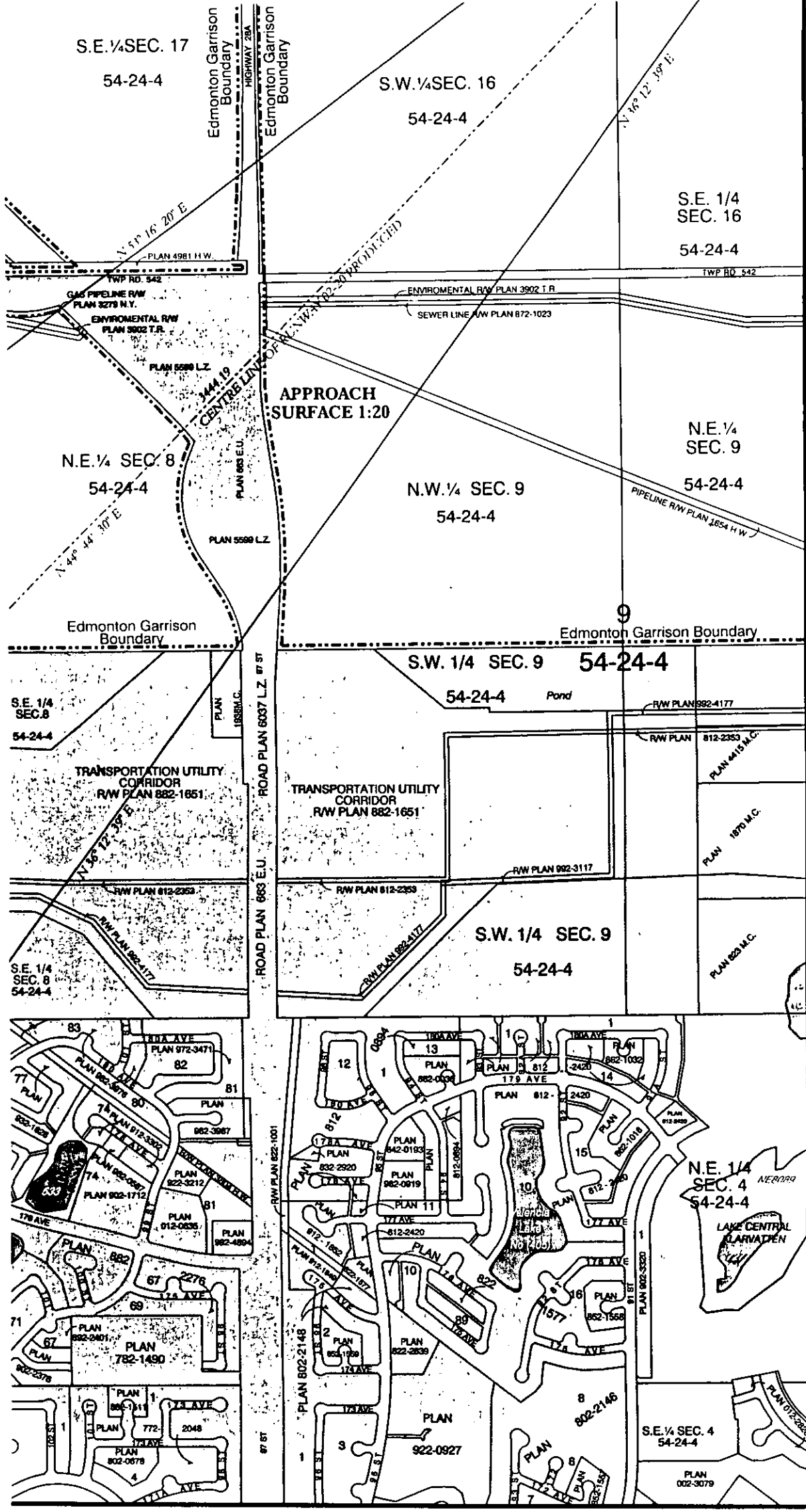
SHEET 40



51	52	53
40	41	42
28	29	30

SCALE 1:10 000

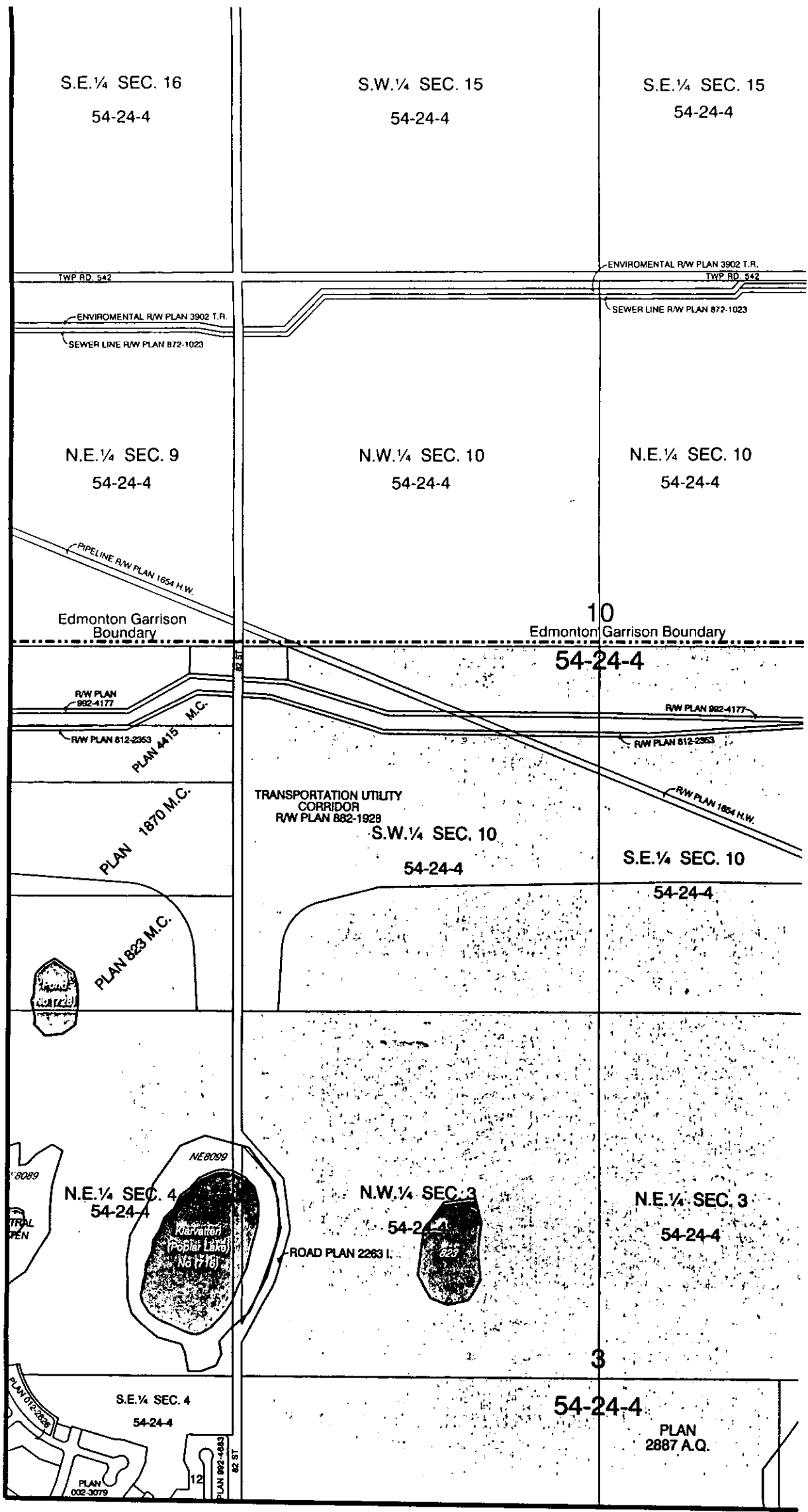
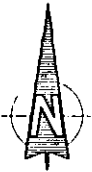
SHEET 41



52	53	54
41	42	43
29	30	31

SCALE 1:10 000

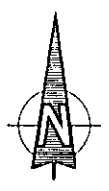
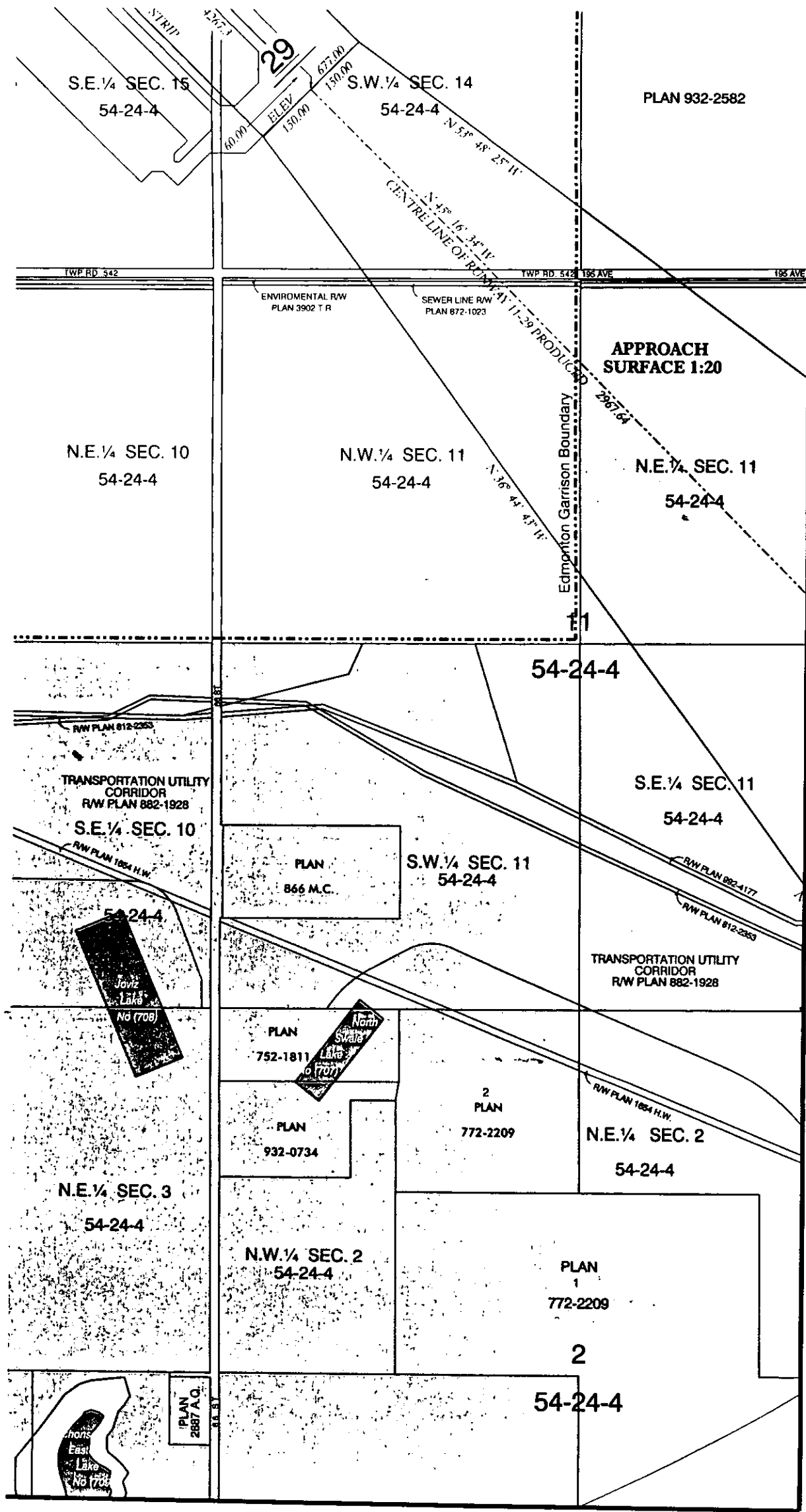
SHEET 42



53	54	55
42	43	44
30	31	32

SCALE 1:10 000

SHEET 43



PLAN 932-2582

APPROACH
SURFACE 1:20

54-24-4

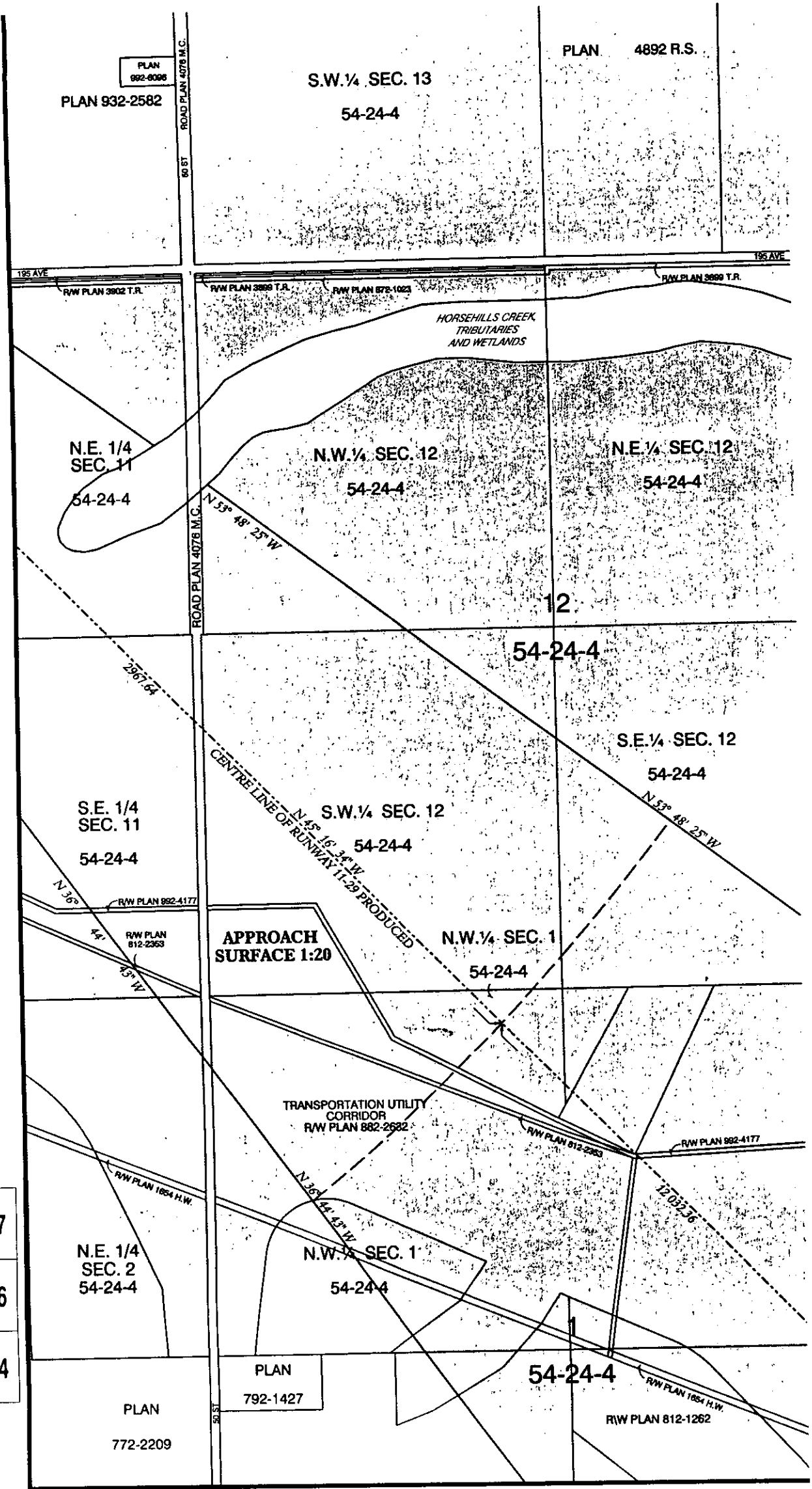
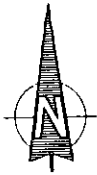
2
PLAN
772-2209

54-24-4

54	55	56
43	44	45
31	32	33

SCALE 1:10 000

SHEET 44



PLAN 4892 R.S.

S.W. 1/4 SEC. 13
54-24-4

PLAN 932-2582
PLAN 992-0006

N.E. 1/4 SEC. 11
54-24-4

N.W. 1/4 SEC. 12
54-24-4

N.E. 1/4 SEC. 12
54-24-4

HORSEHILLS CREEK
TRIBUTARIES
AND WETLANDS

54-24-4

S.E. 1/4 SEC. 12
54-24-4

S.E. 1/4 SEC. 11
54-24-4

S.W. 1/4 SEC. 12
54-24-4

APPROACH
SURFACE 1:20

N.W. 1/4 SEC. 1
54-24-4

TRANSPORTATION UTILITY
CORRIDOR
R/W PLAN 882-2682

N.E. 1/4 SEC. 2
54-24-4

N.W. 1/4 SEC. 1
54-24-4

54-24-4

PLAN 772-2209

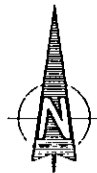
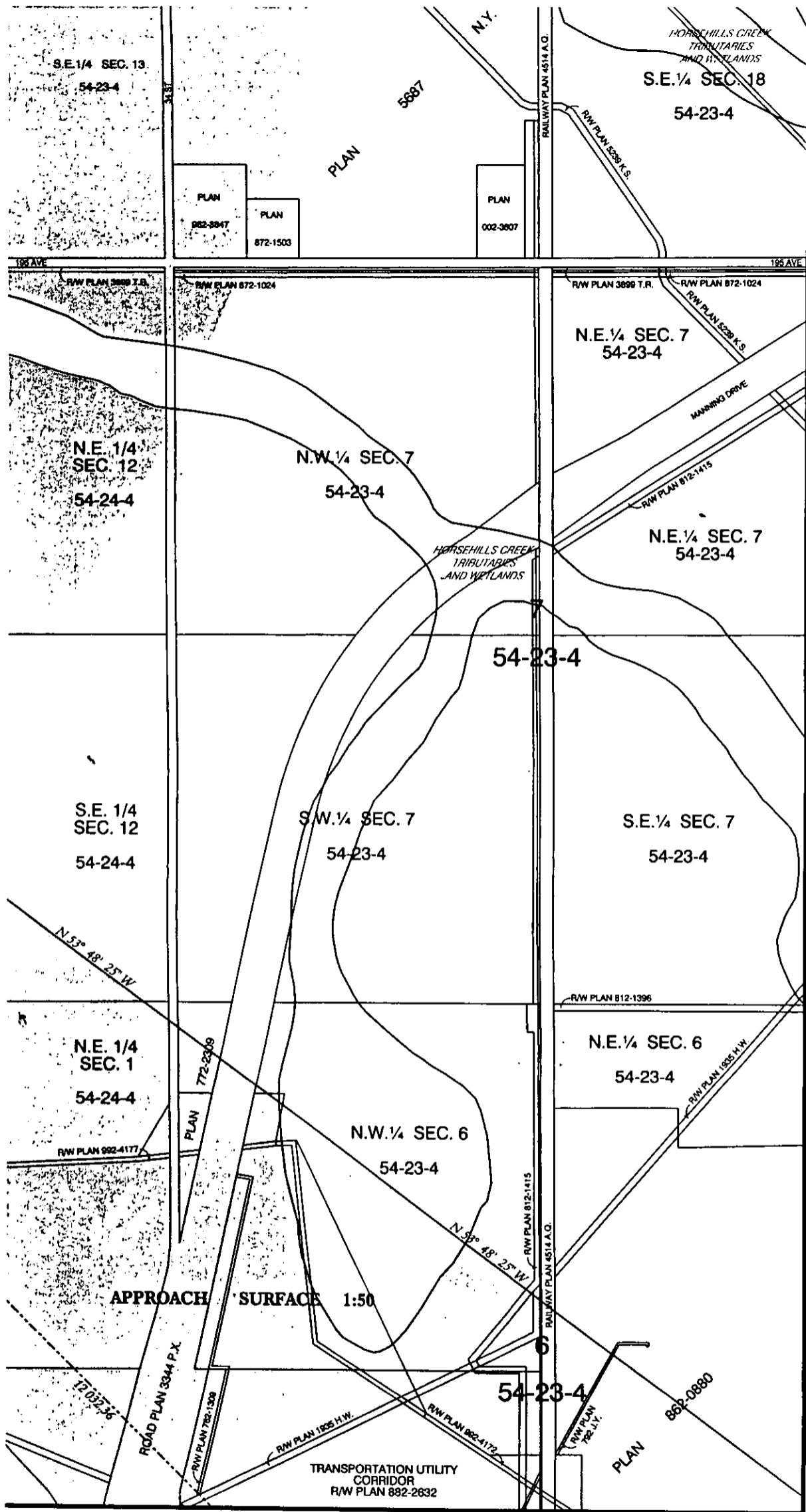
PLAN 792-1427

R/W PLAN 812-1262

55	56	57
44	45	46
32	33	34

SCALE 1:10 000

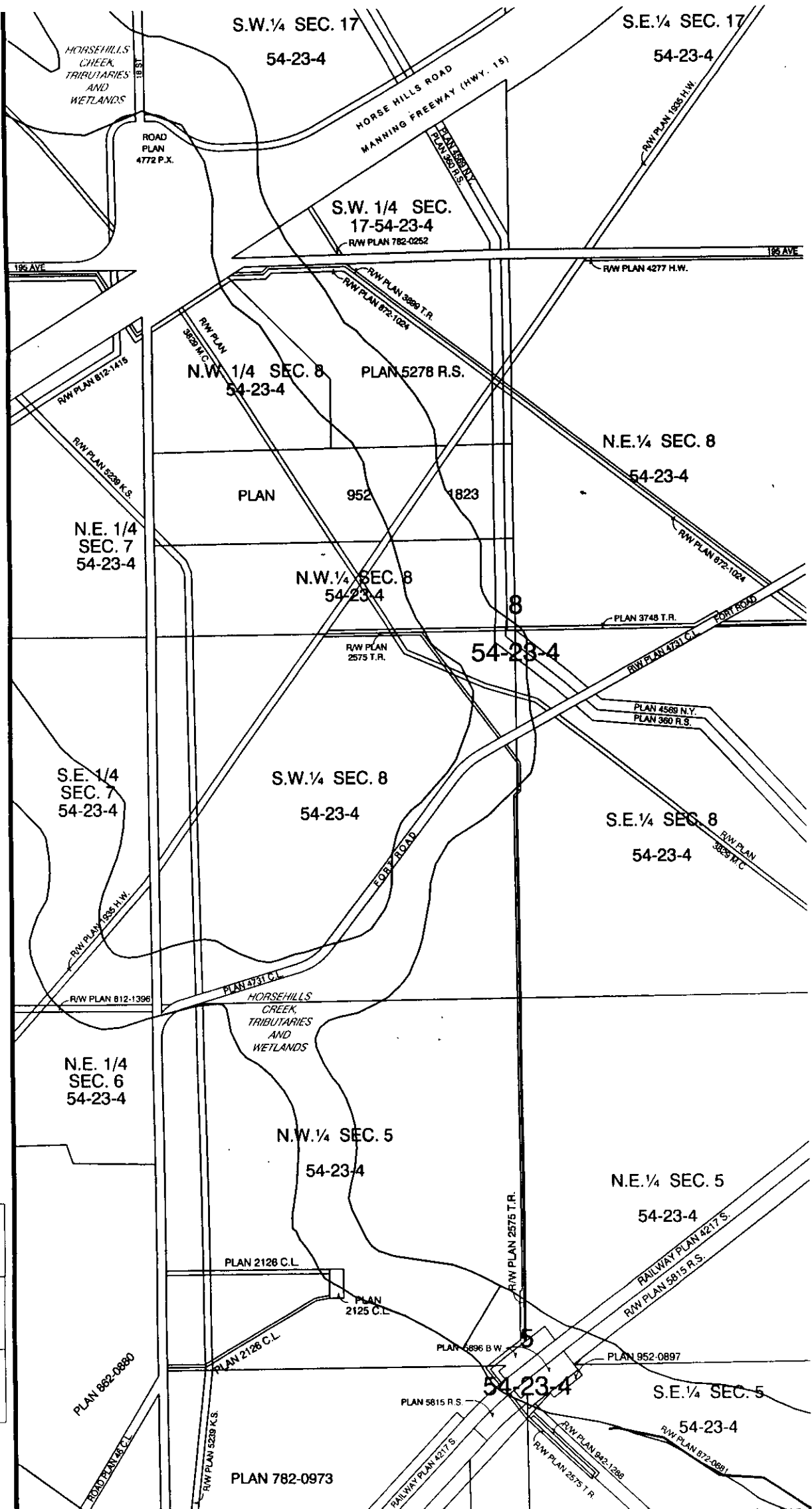
SHEET 45



56	57	58
45	46	47
33	34	35

SCALE 1:10 000

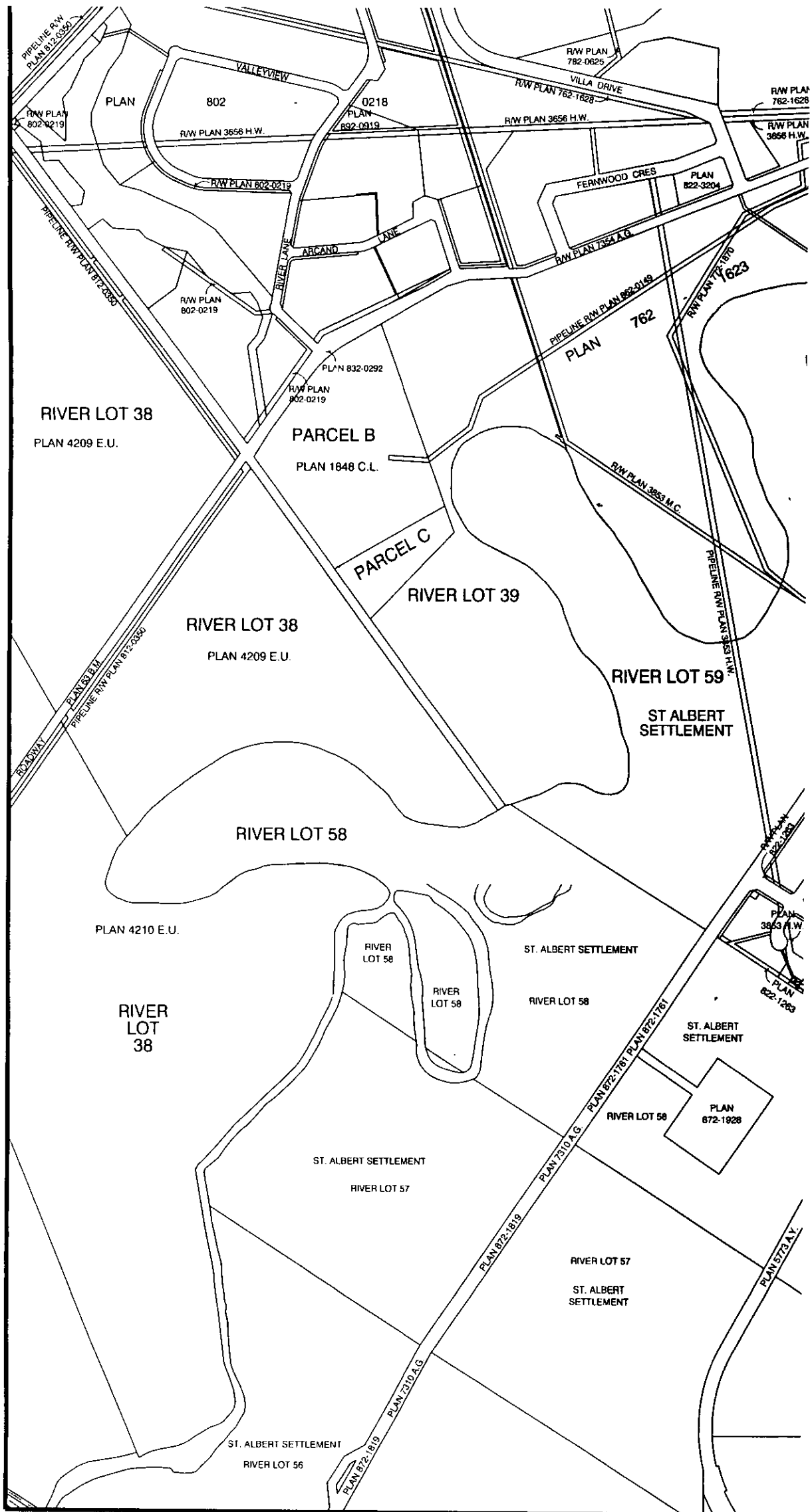
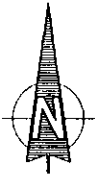
SHEET 46



57	58	59
46	47	48
34	35	36

SCALE 1:10 000

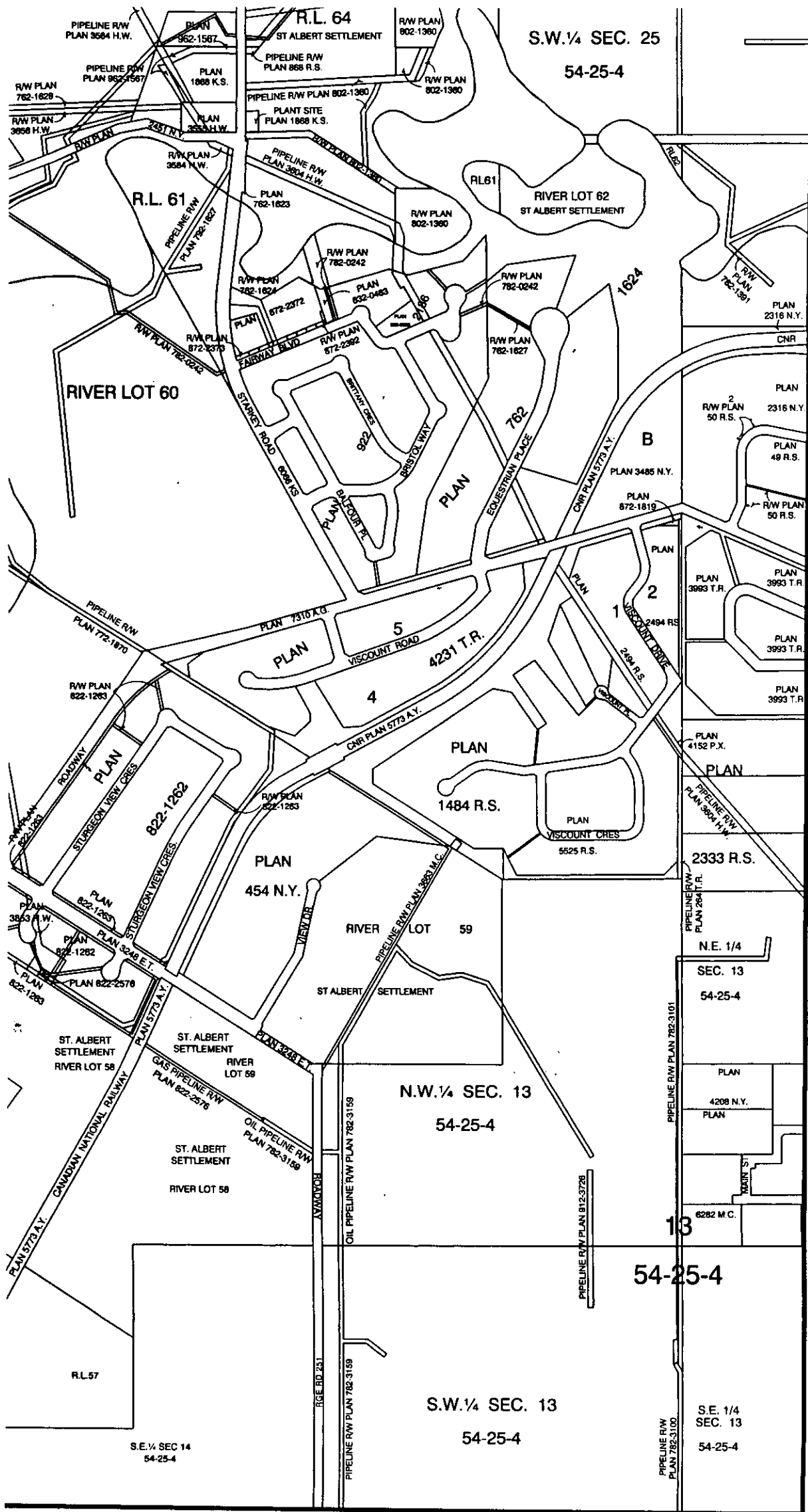
SHEET 47



60	61
49	50
38	39

SCALE 1:10 000

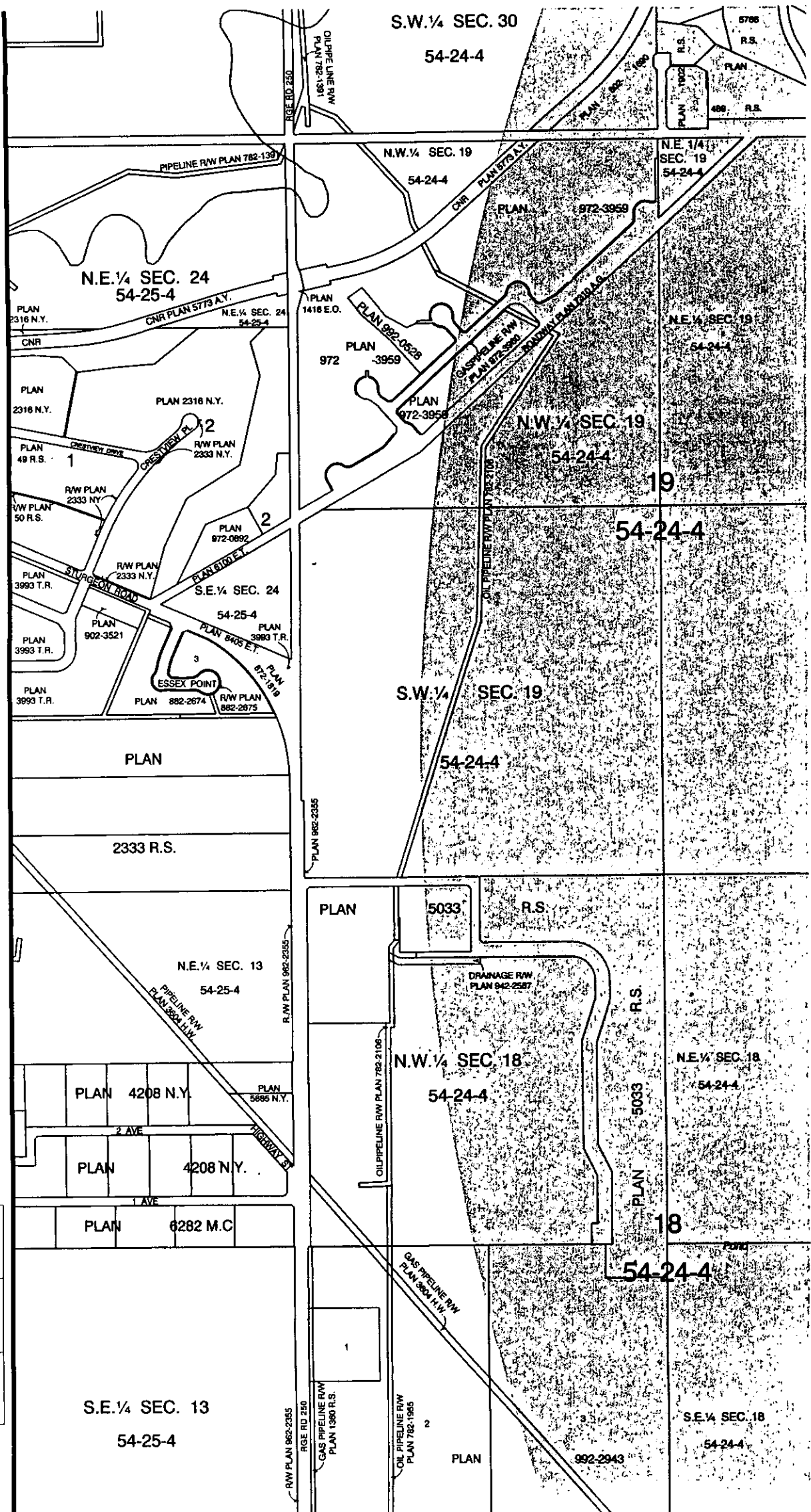
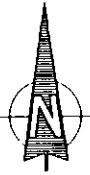
SHEET 49



60	61	62
49	50	51
38	39	40

SCALE 1:10 000

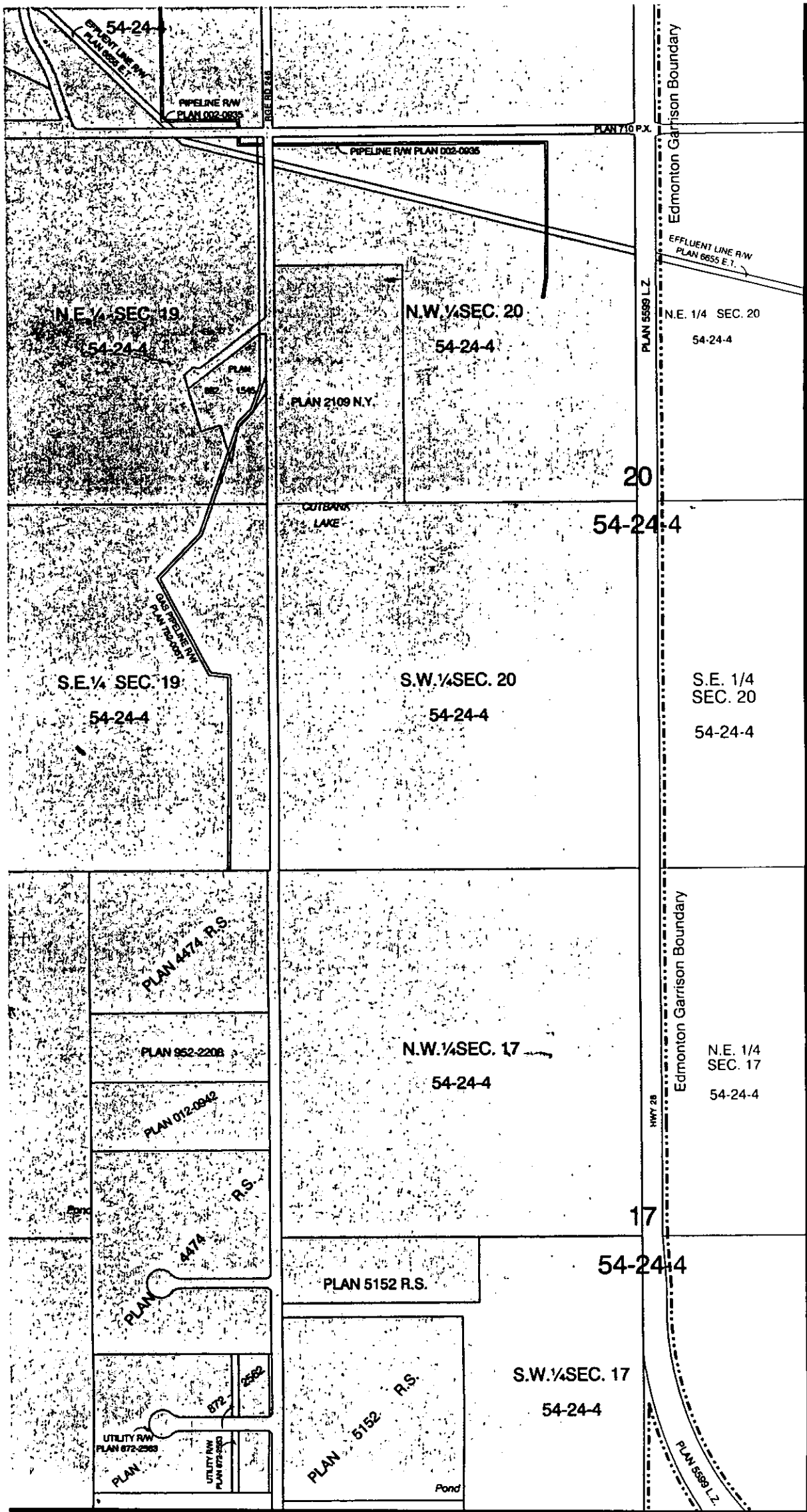
SHEET 50



61	62	63
50	51	52
39	40	41

SCALE 1:10 000

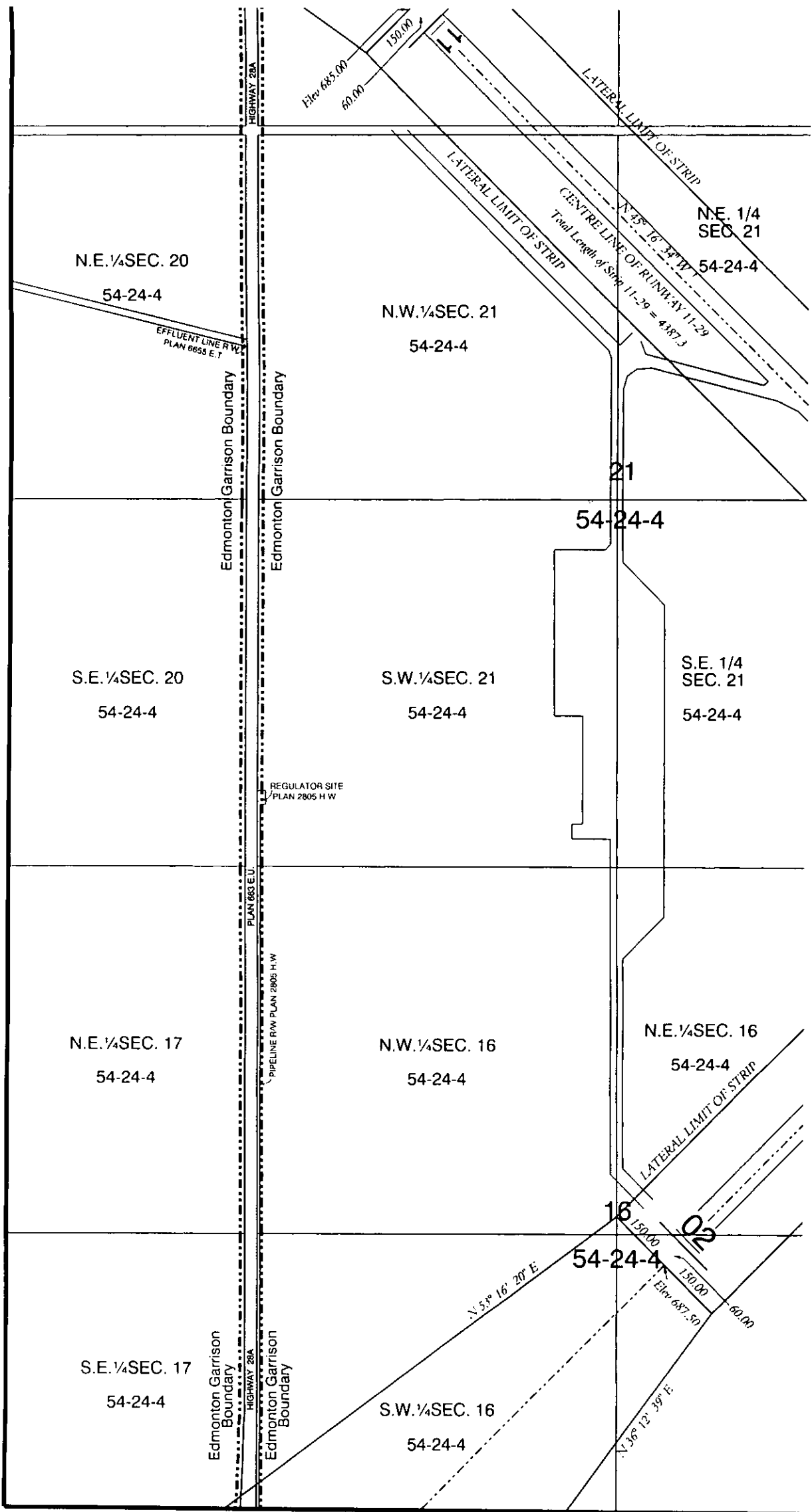
SHEET 51



62	63	64
51	52	53
40	41	42

SCALE 1:10 000

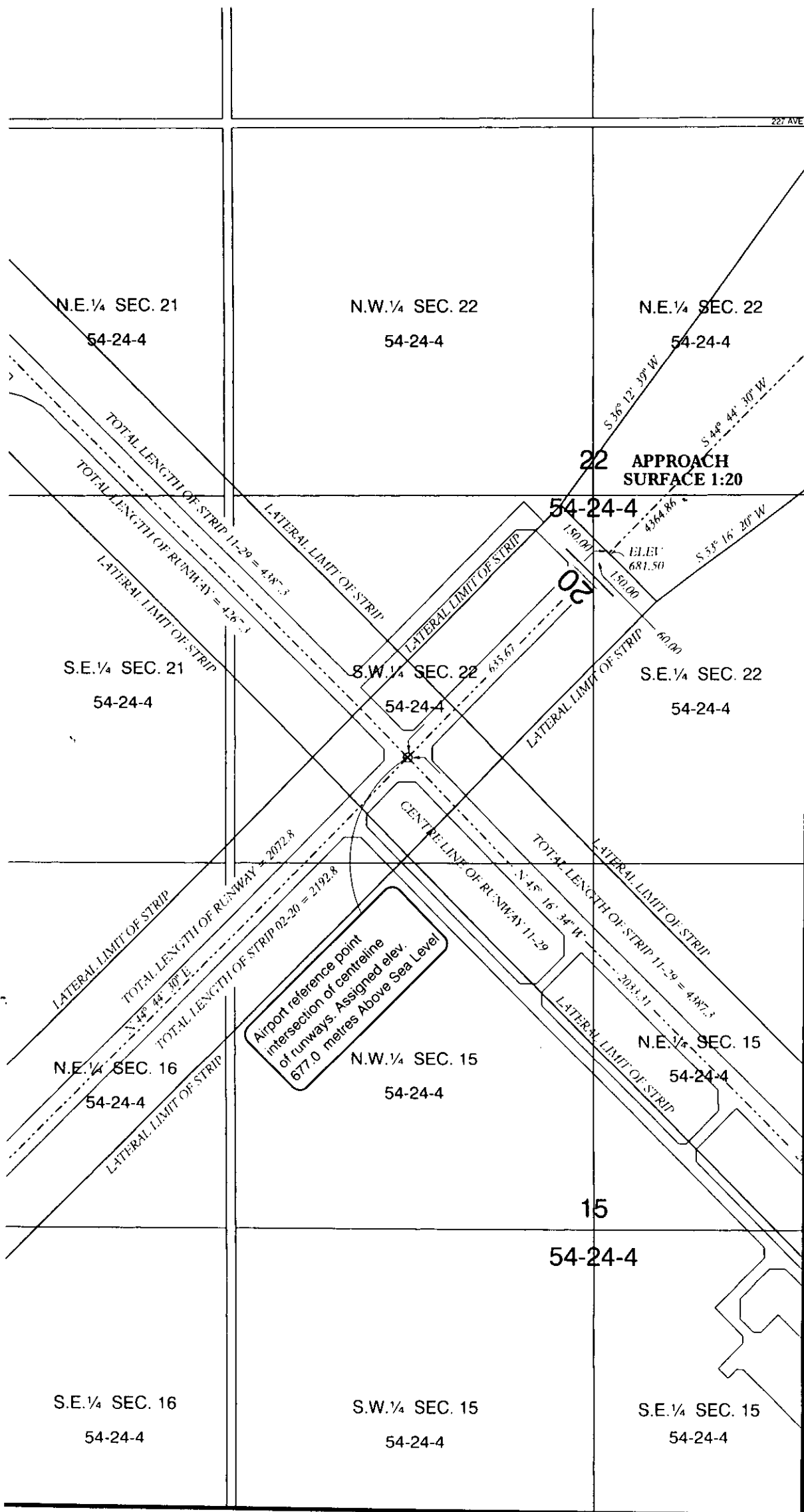
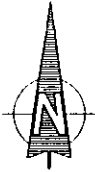
SHEET 52



63	64	65
52	53	54
41	42	43

SCALE 1:10 000

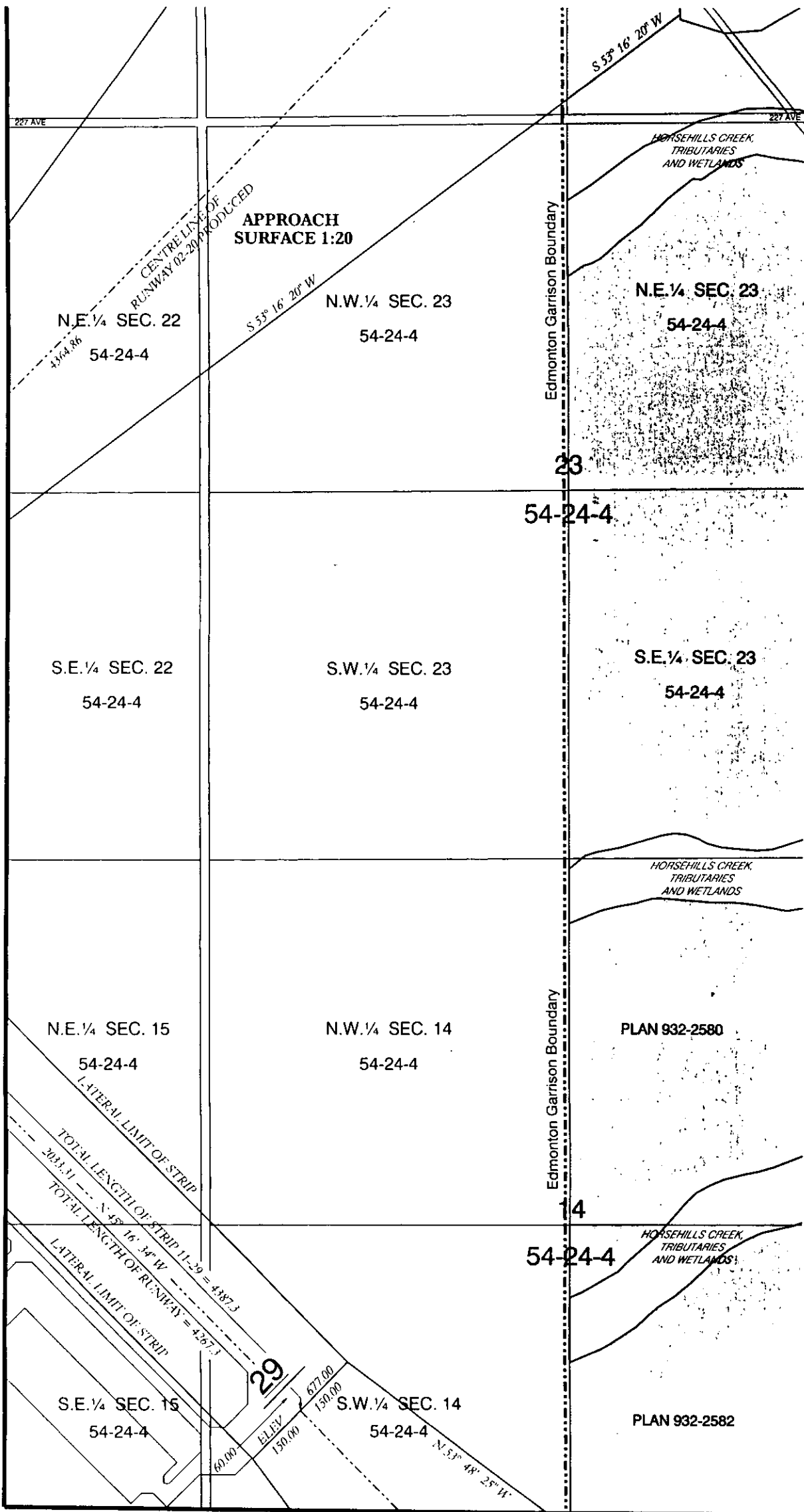
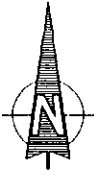
SHEET 53



64	65	66
53	54	55
42	43	44

SCALE 1:10 000

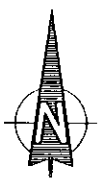
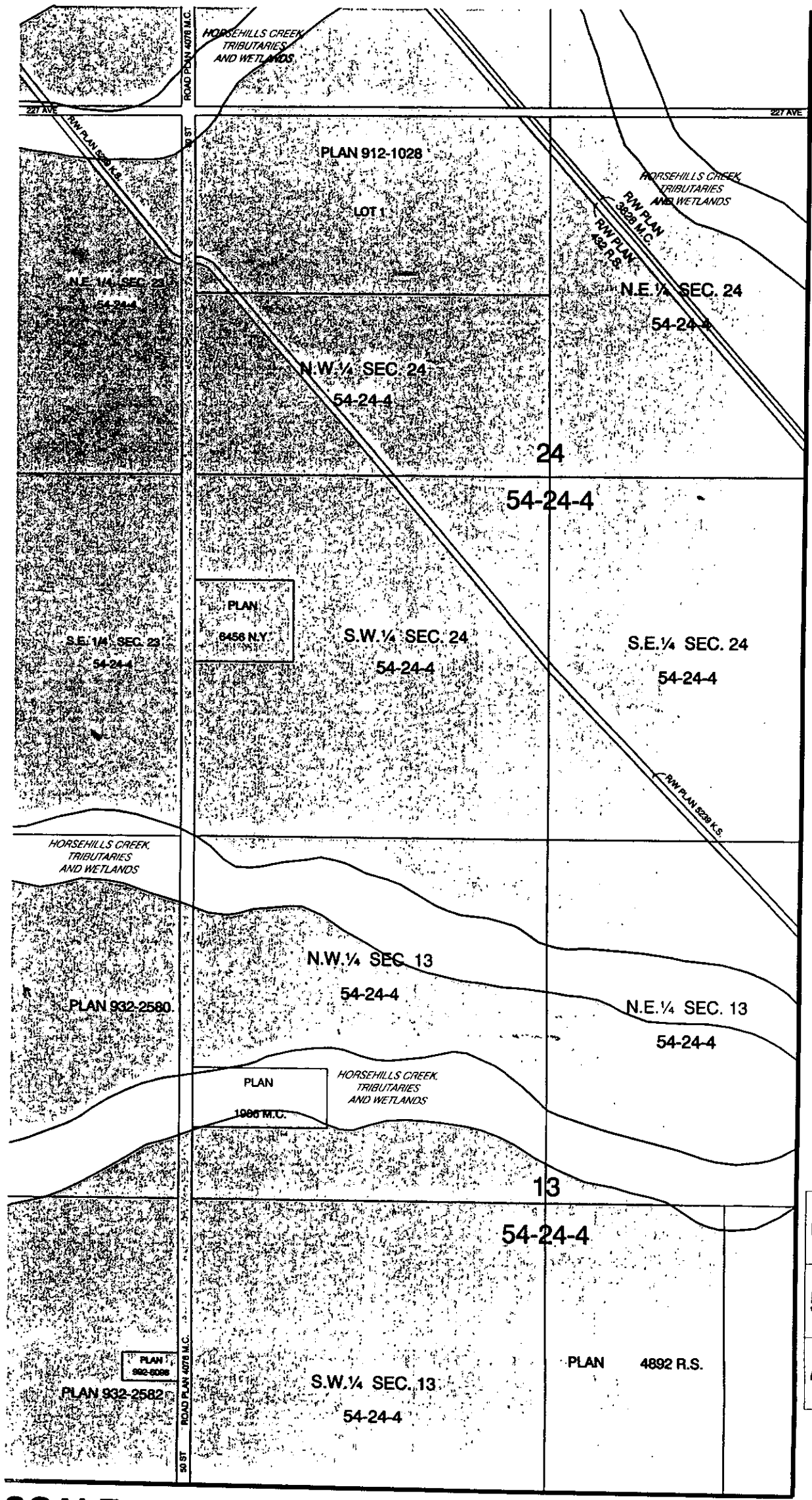
SHEET 54



65	66	67
54	55	56
43	44	45

SCALE 1:10 000

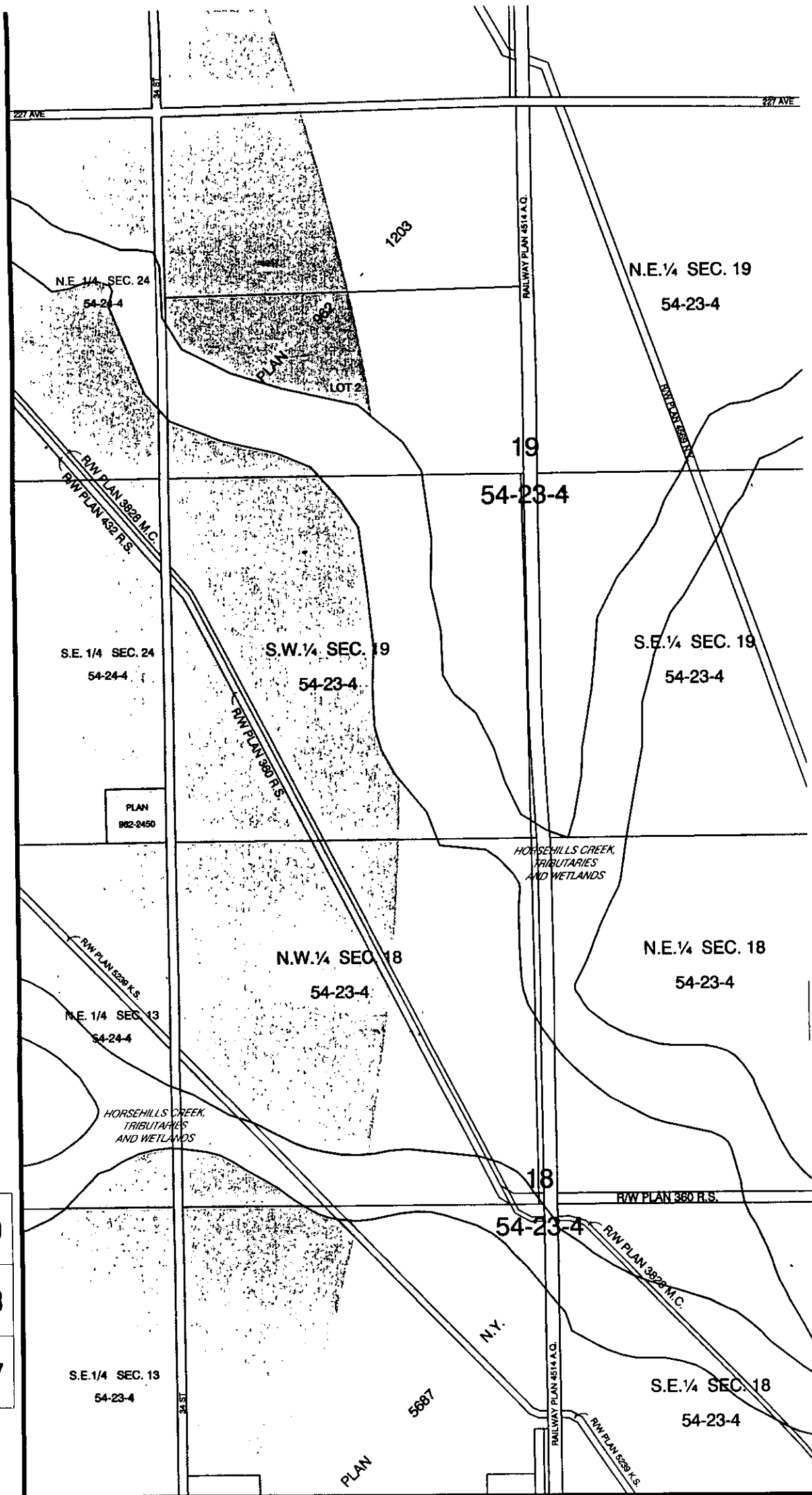
SHEET 55



66	67	68
55	56	57
44	45	46

SCALE 1:10 000

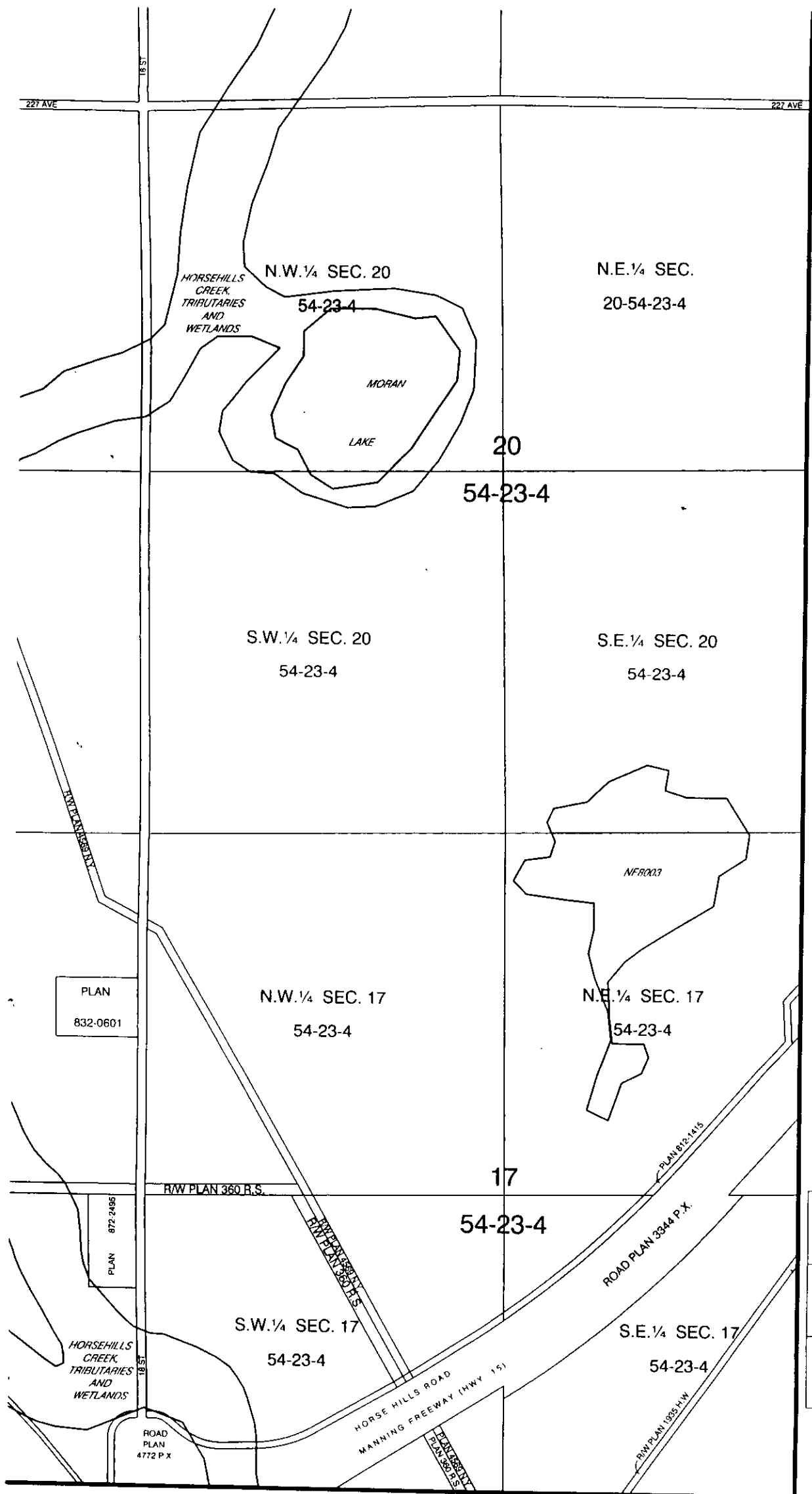
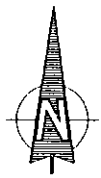
SHEET 56



67	68	69
56	57	58
45	46	47

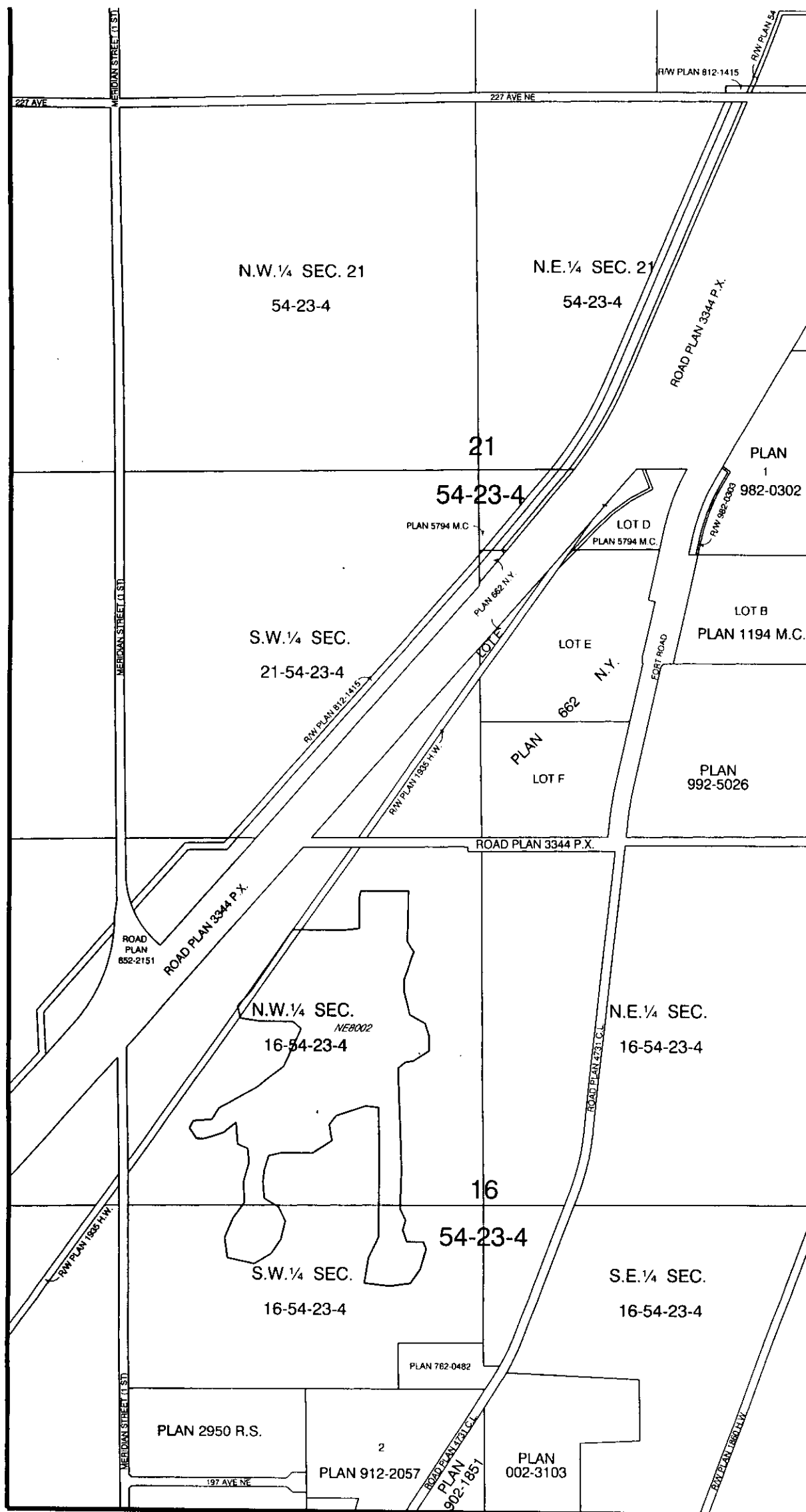
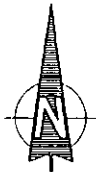
SCALE 1:10 000

SHEET 57



SCALE 1:10 000

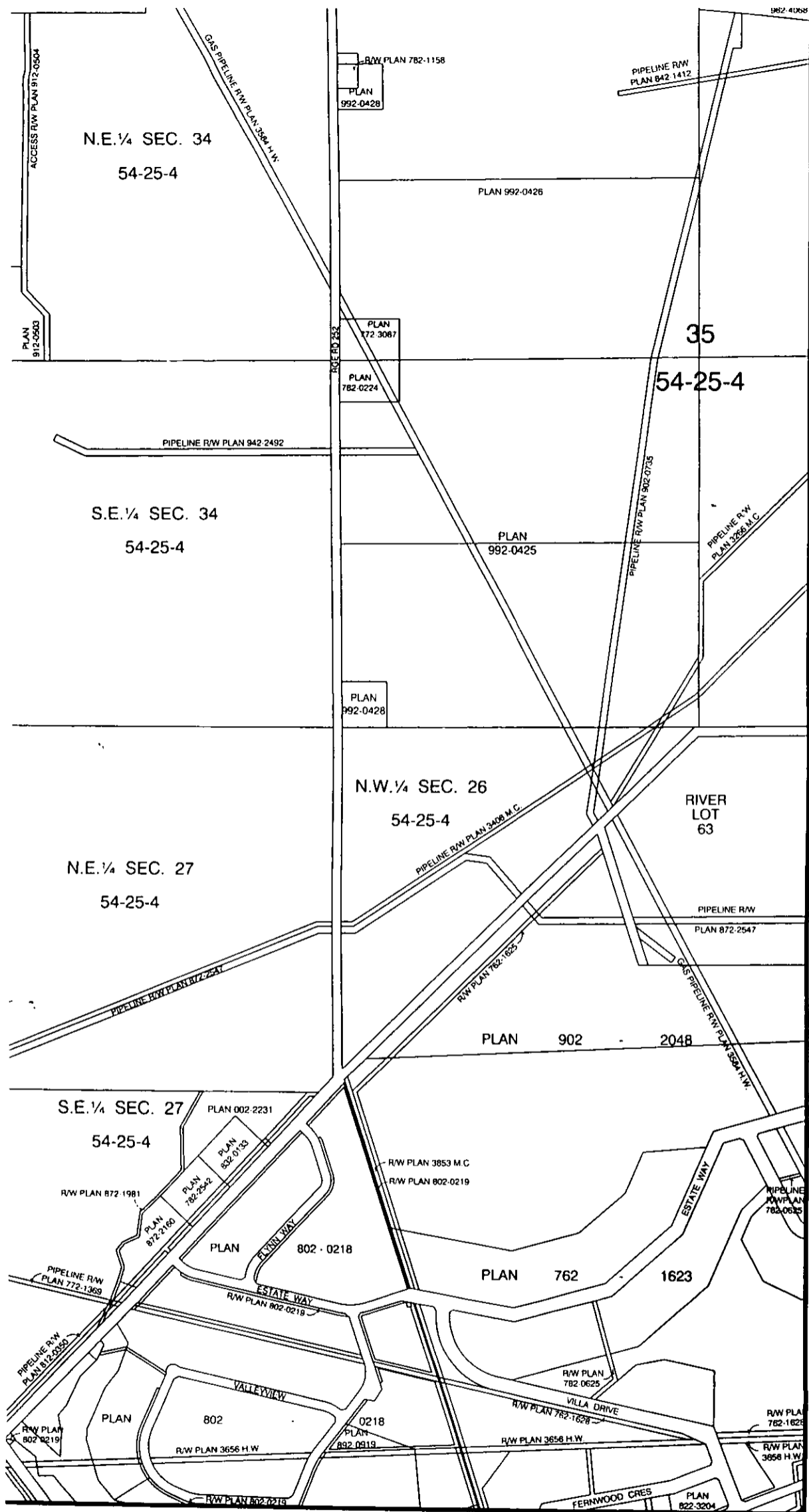
SHEET 58



69	70	
58	59	
47	48	

SCALE 1:10 000

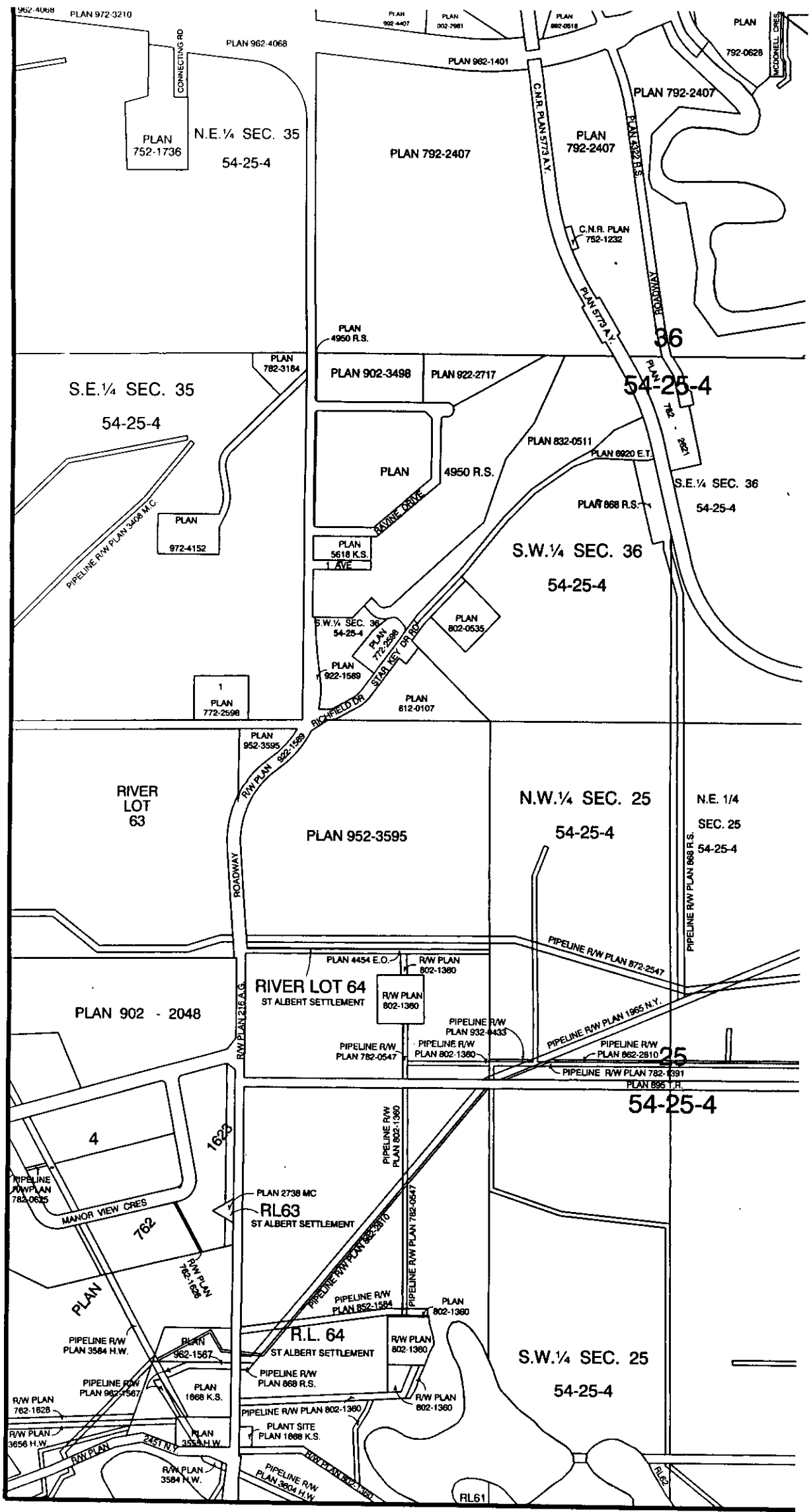
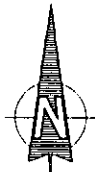
SHEET 59



71	72	73
	60	61
	49	50

SCALE 1:10 000

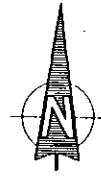
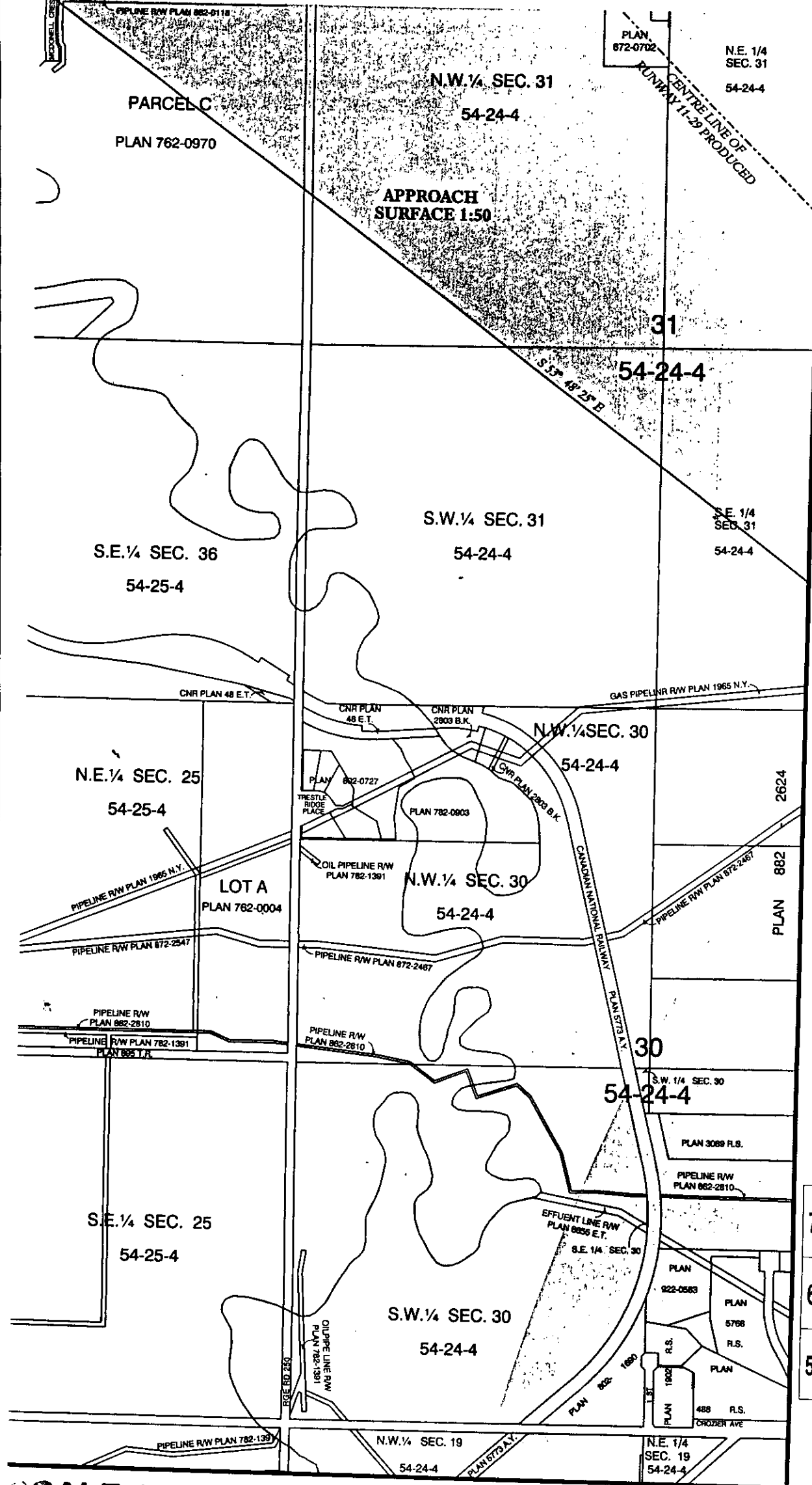
SHEET 60



72	73	74
60	61	62
49	50	51

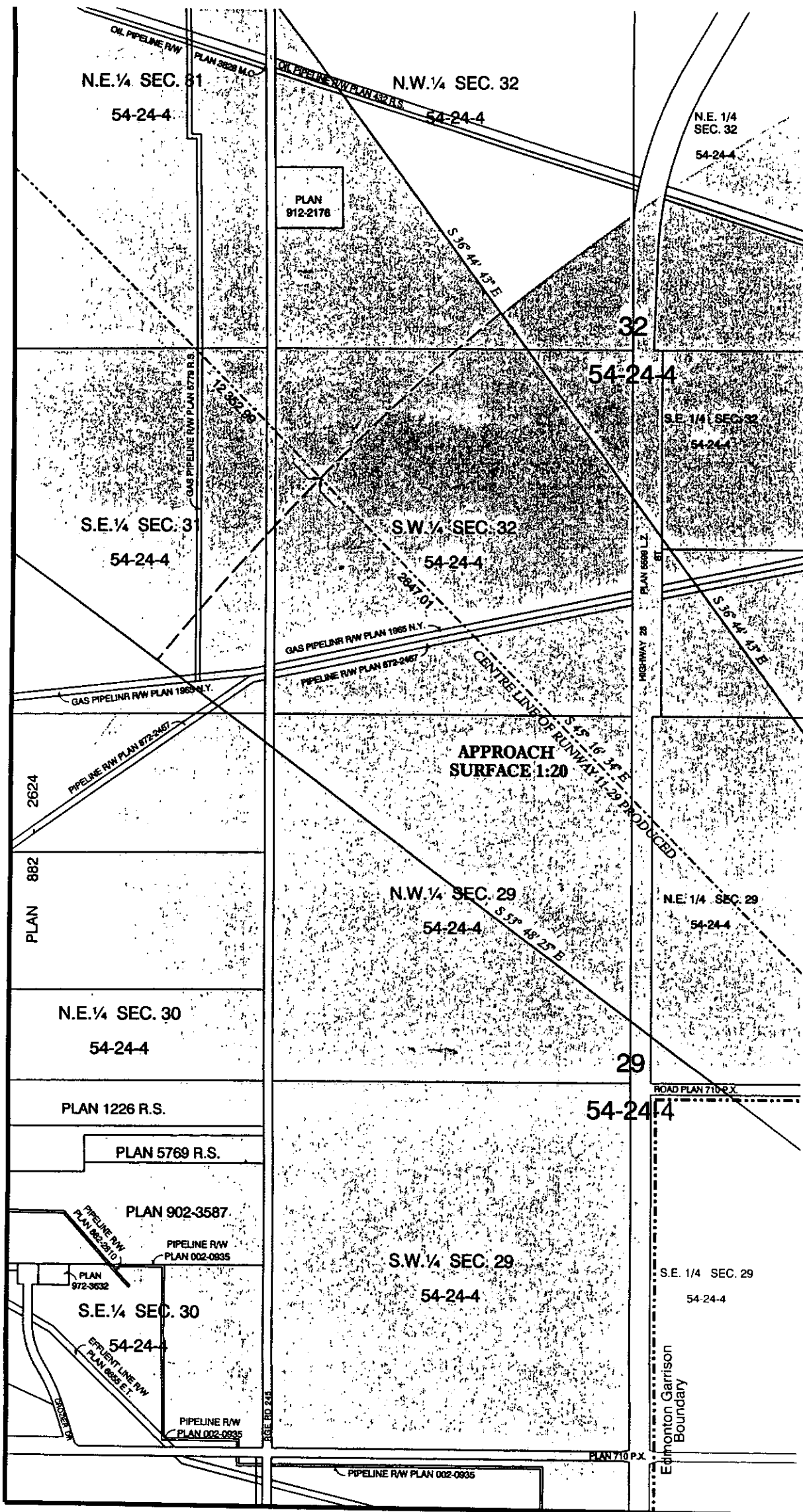
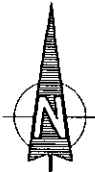
SCALE 1:10 000

SHEET 61



SCALE 1:10 000

SHEET 62



74	75	76
62	63	64
51	52	53

SCALE 1:10 000

SHEET 63

PLAN 882 2223

N.E. 1/4 SEC. 32

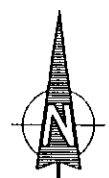
54-24-4

N.W. 1/4 SEC. 33

54-24-4

N.E. 1/4 SEC. 33

54-24-4



BURIED CABLE R/W PLAN 5749 M.C.

33

54-24-4

S.E. 1/4 SEC. 32

54-24-4

S.W. 1/4 SEC. 33

54-24-4

S.E. 1/4 SEC. 33

54-24-4

B
PLAN 5658 N.Y.

LOT A

3433 R.S.

PLAN

LOT B

DITCH R/W PLAN 1087 K.S.

N.E. 1/4 SEC. 29

54-24-4

N.W. 1/4 SEC. 28

54-24-4

N.E. 1/4 SEC. 28

54-24-4

N.W. 1/4 SEC. 28 54-24-4

28

ROAD PLAN 710 P.S.

Edmonton Garrison Boundary

APPROACH SURFACE 1:20

Edmonton Garrison Boundary

54-24-4

S.E. 1/4 SEC. 29

54-24-4

S.W. 1/4 SEC. 28

54-24-4

S.E. 1/4 SEC. 28

54-24-4

Edmonton Garrison Boundary
HIGHWAY 28A

S. 1/4 1/4 S.E. 1/4
OF RENEWED T1-29 PRODUCED

Elev 693.00
60.00

150.00

150.00

71

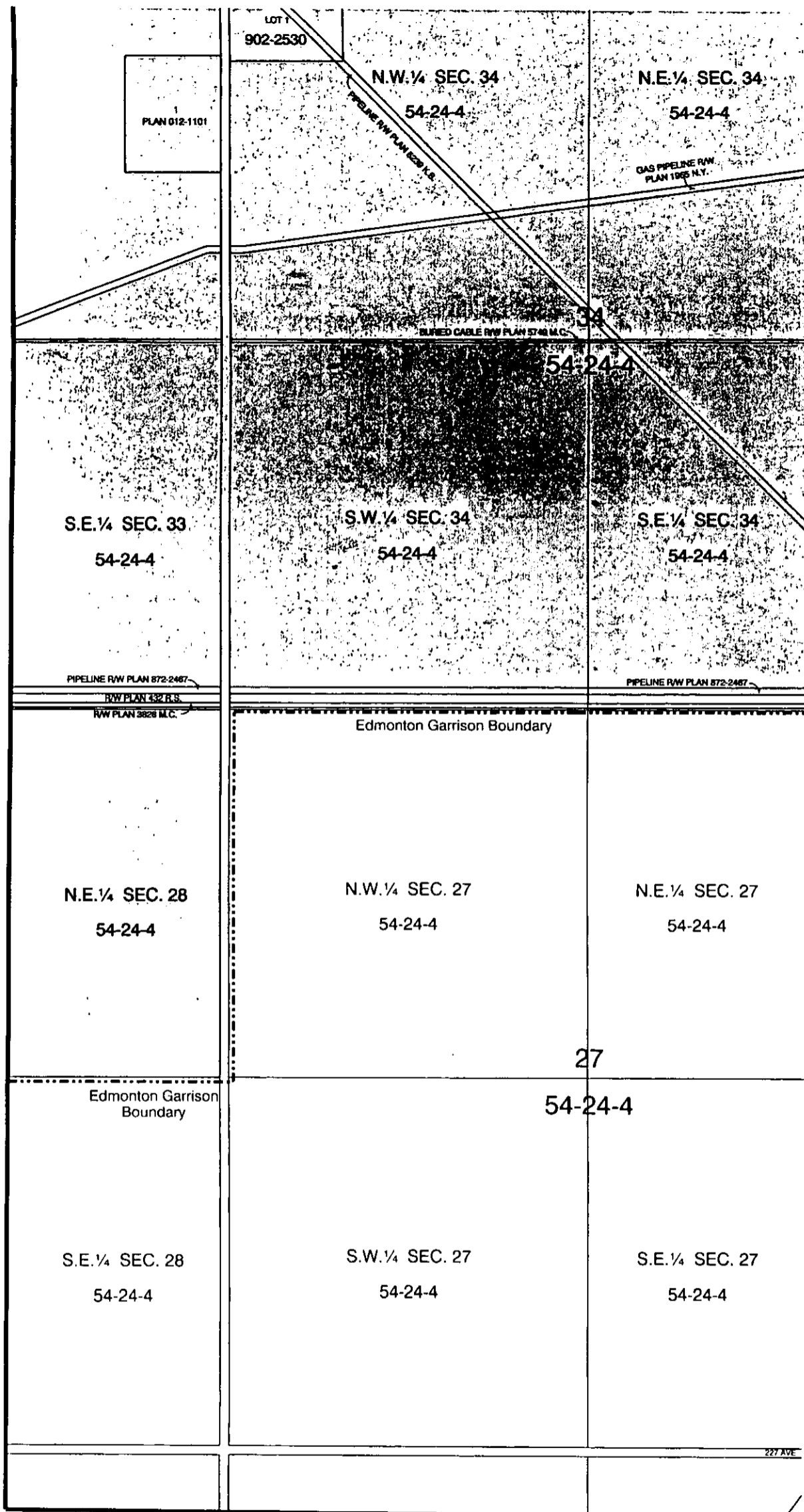
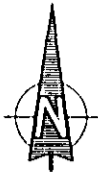
LATERAL LIMIT OF STRIP

LATERAL

75	76	77
63	64	65
52	53	54

SCALE 1:10 000

SHEET 64



1
PLAN 012-1101

LOT 1
902-2530

N.W. 1/4 SEC. 34

N.E. 1/4 SEC. 34

54-24-4

54-24-4

GAS PIPELINE R/W
PLAN 1965 N.Y.

BUREO CABLE R/W PLAN 5748 M.C.

54-24-4

S.E. 1/4 SEC. 33

S.W. 1/4 SEC. 34

S.E. 1/4 SEC. 34

54-24-4

54-24-4

54-24-4

PIPELINE R/W PLAN 872-2467

R/W PLAN 32 R.S.
R/W PLAN 3828 M.C.

PIPELINE R/W PLAN 872-2467

Edmonton Garrison Boundary

N.E. 1/4 SEC. 28

N.W. 1/4 SEC. 27

N.E. 1/4 SEC. 27

54-24-4

54-24-4

54-24-4

27

Edmonton Garrison
Boundary

54-24-4

S.E. 1/4 SEC. 28

S.W. 1/4 SEC. 27

S.E. 1/4 SEC. 27

54-24-4

54-24-4

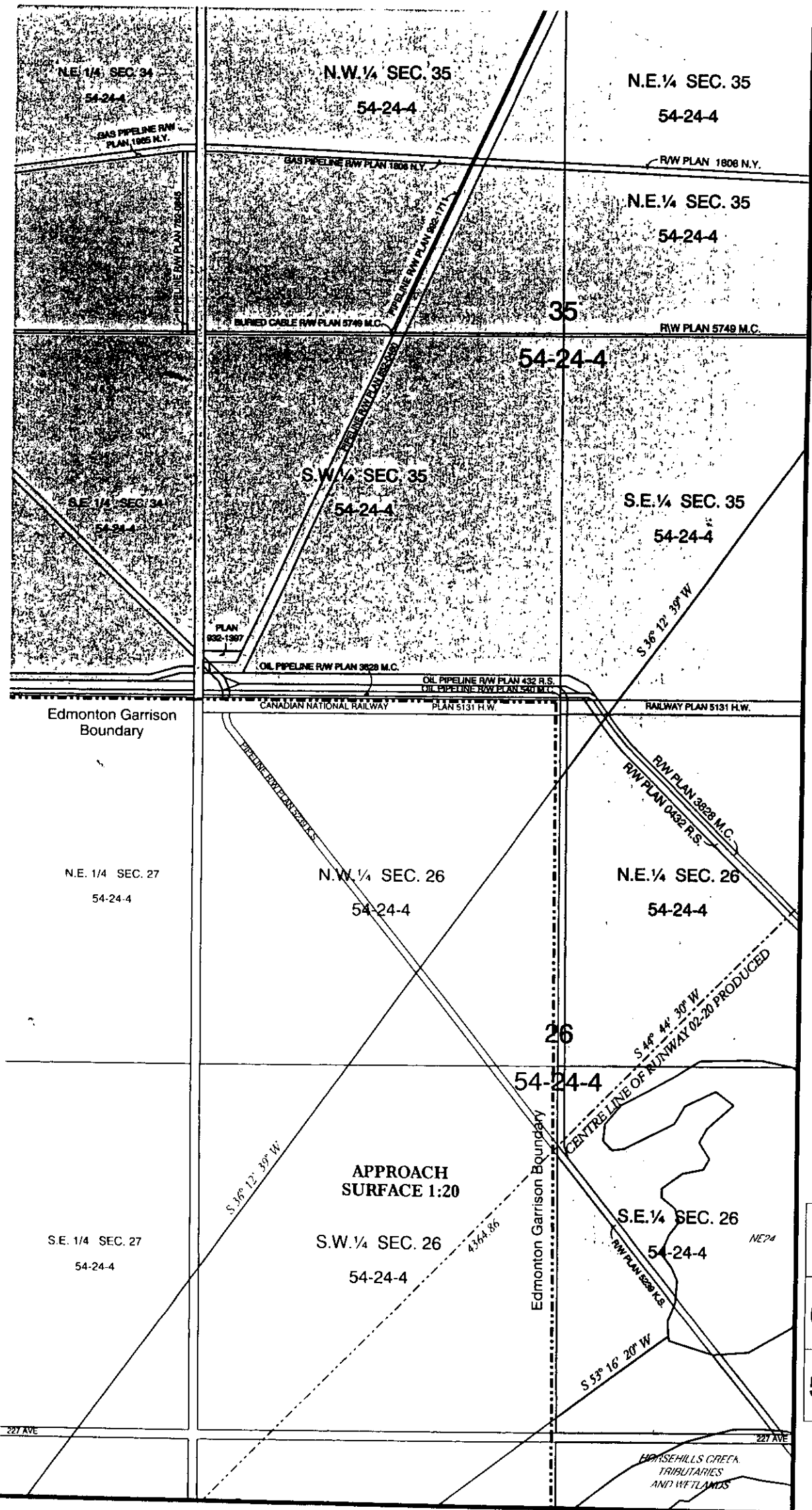
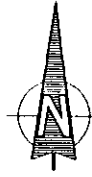
54-24-4

227 AVE

76	77	78
64	65	66
53	54	55

SCALE 1:10 000

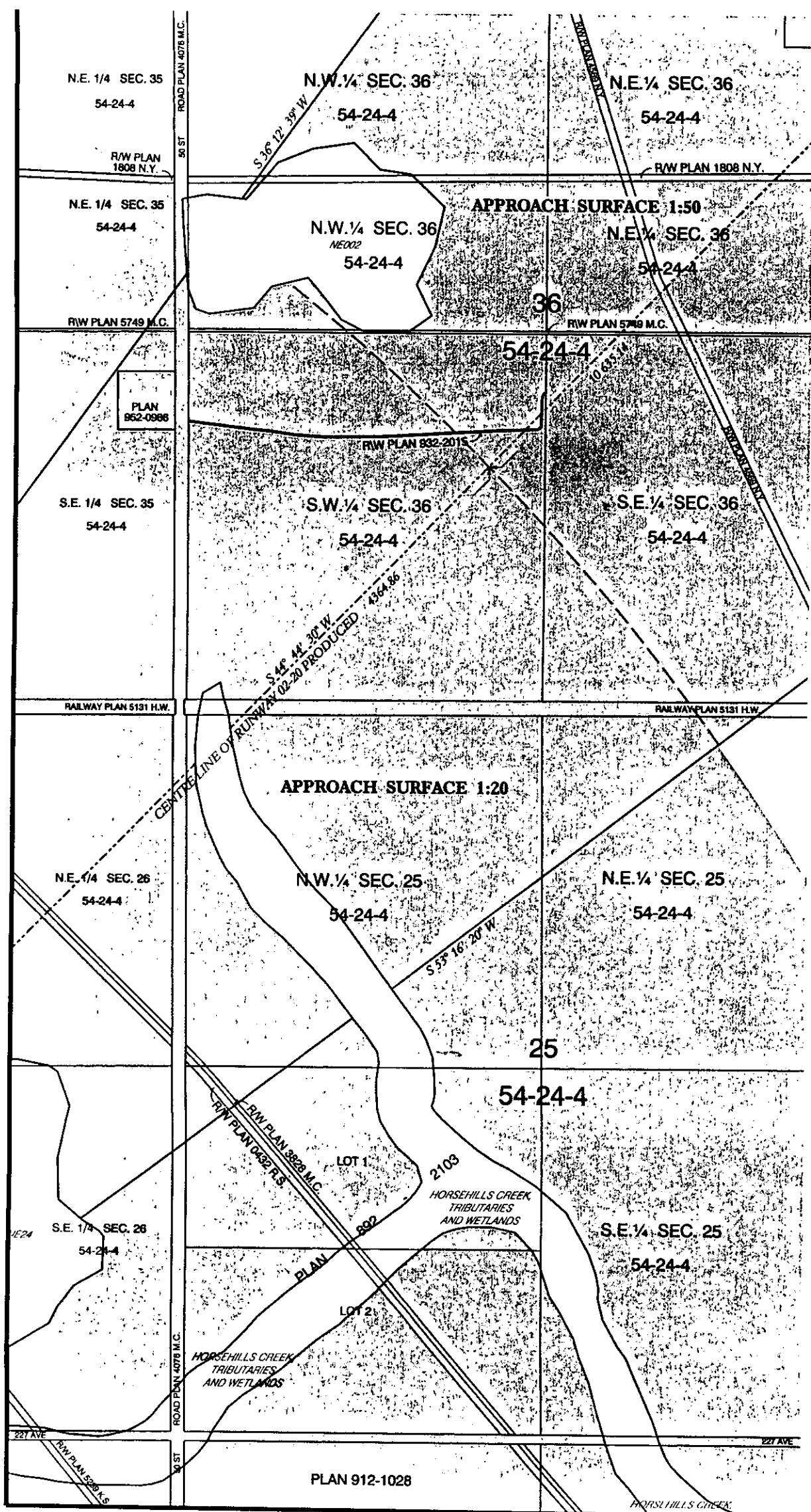
SHEET 65



77	78	79
65	66	67
54	55	56

SCALE 1:10 000

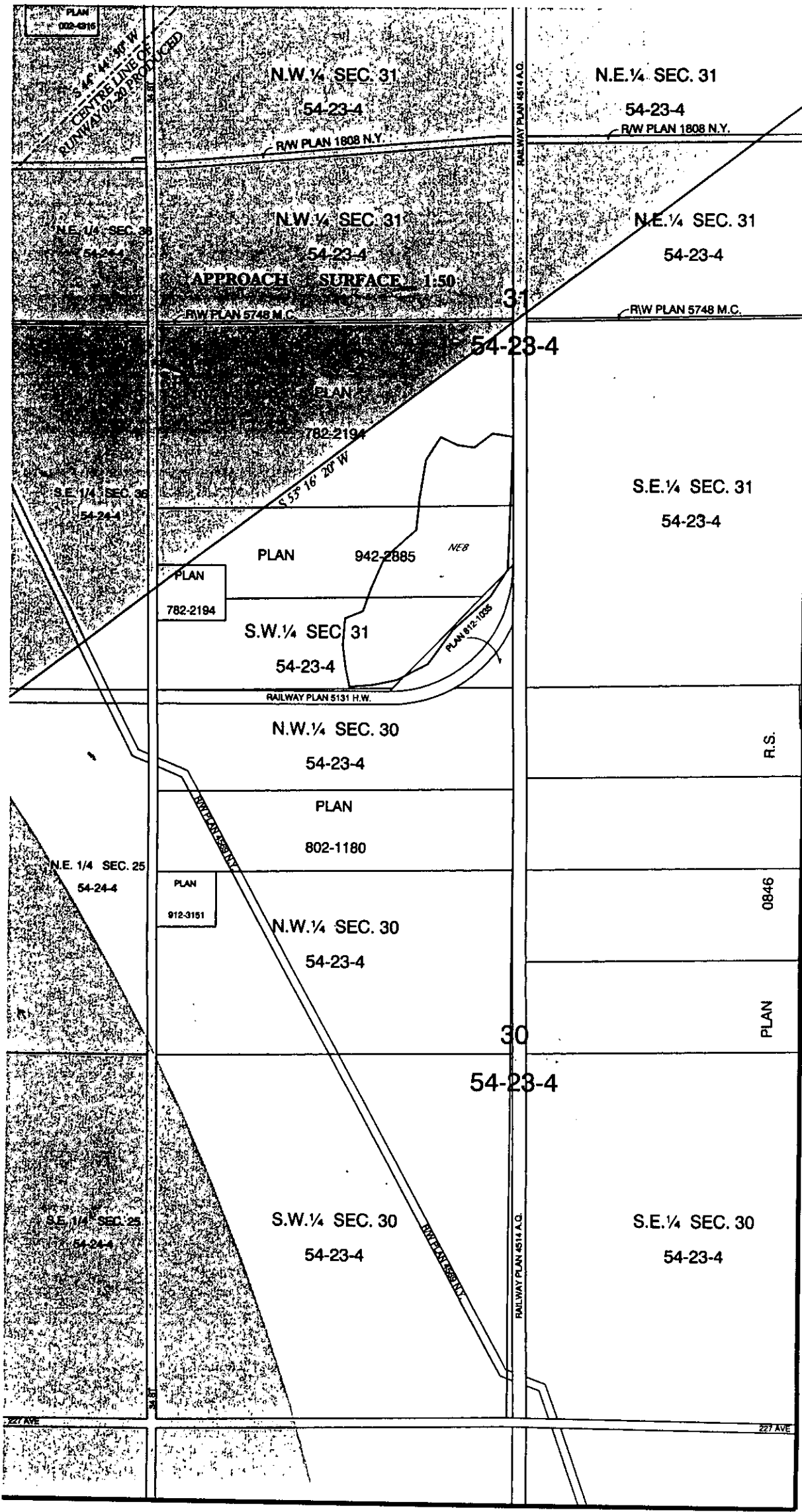
SHEET 66



78	79	80
66	67	68
55	56	57

SCALE 1:10 000

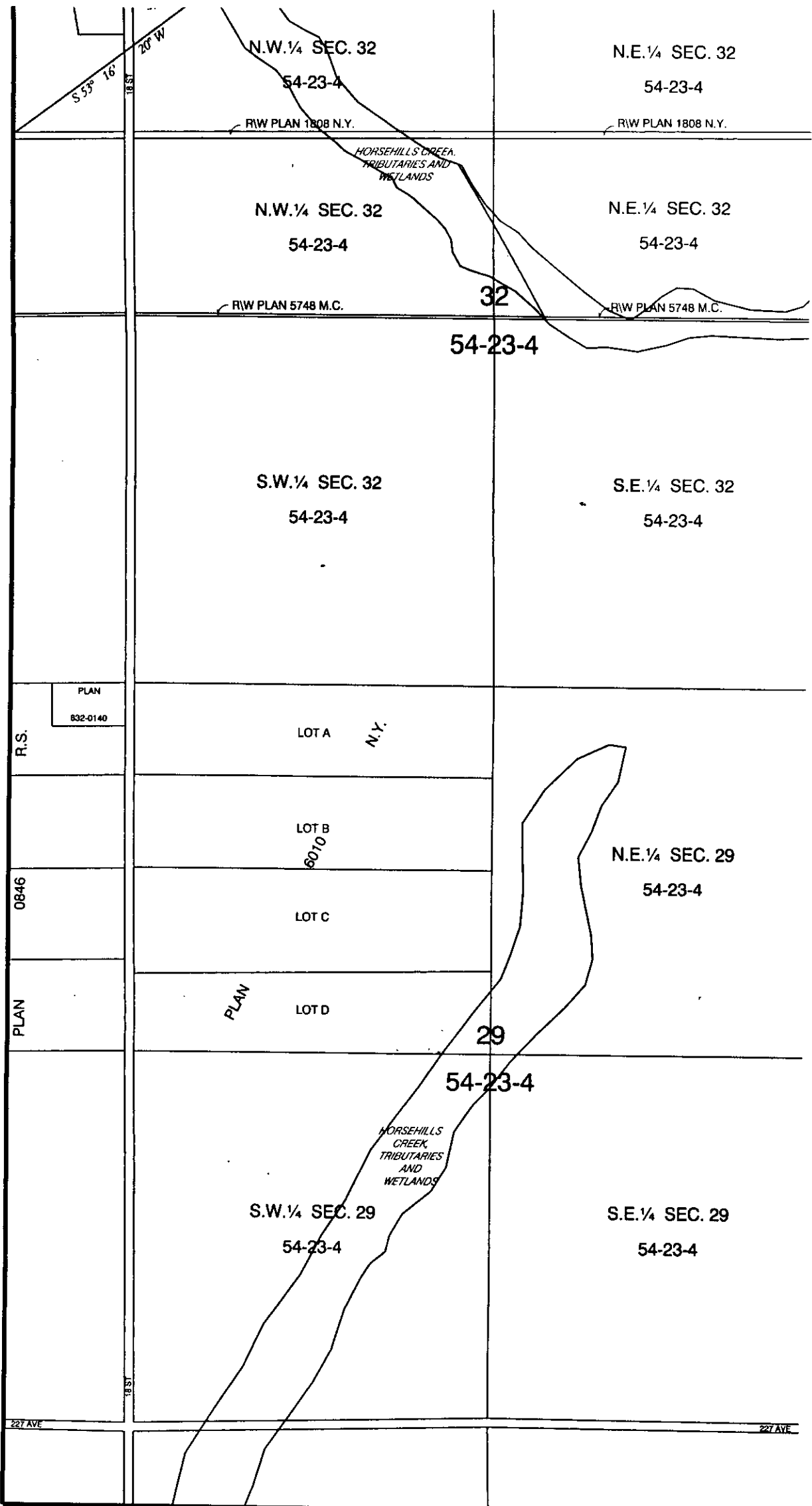
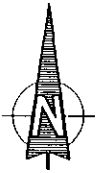
SHEET 67



79	80	81
67	68	69
56	57	58

SCALE 1:10 000

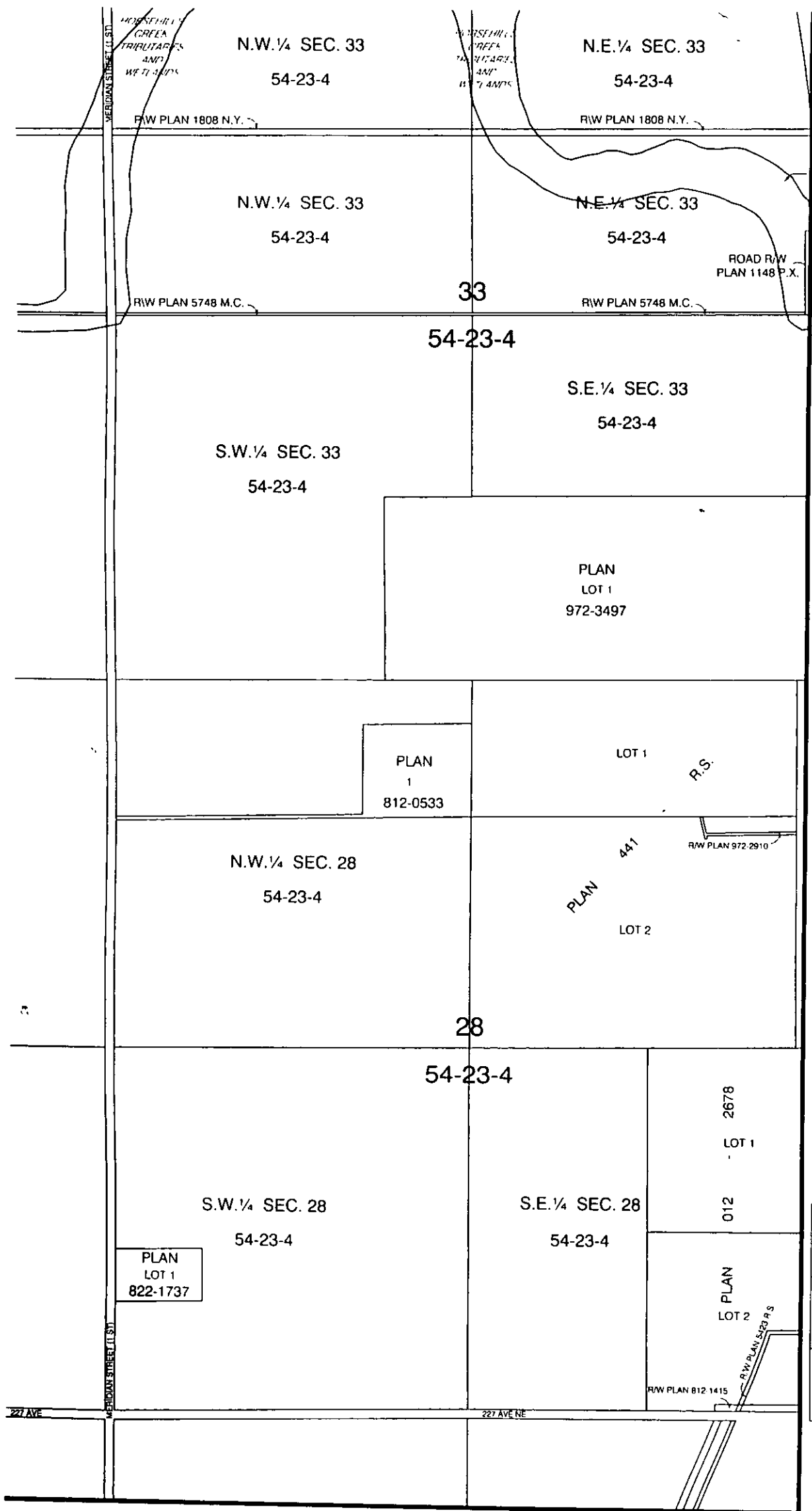
SHEET 68



SCALE 1:10 000

SHEET 69

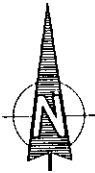
80	81	82
68	69	70
57	58	59



81	82	83
69	70	
58	59	

SCALE 1:10 000

SHEET 70



N.W. 1/4 SEC. 11
55-25-4

N.E. 1/4 SEC. 11
55-25-4

S 53° 48' 25" E

GAS PIPELINE R/W
PLAN 4902-H.W.

11

55-25-4

WATER PIPELINE R/W
PLAN 812-1413

S.E. 1/4 SEC. 10
55-25-4

S.W. 1/4 SEC. 11
55-25-4

S.E. 1/4 SEC. 11
55-25-4

GAS PIPELINE R/W PLAN 972-3558

TWP RD 551

PLAN 3768 Y.

SEWER PIPELINE R/W
PLAN 752-1305

N.E. 1/4 SEC. 3
55-25-4

N.W. 1/4 SEC. 2
55-25-4

LOT 1
PLAN 772-1047

PLAN
992-5036

PLAN 992-5036

LOT 2
PLAN 772-1047

FIBRE OPTIC LINE R/W
PLAN 892-2063

FIBRE OPTIC LINE R/W PLAN 892-2063

55-25-4

2

S.E. 1/4 SEC. 3
55-25-4

S.W. 1/4 SEC. 2
55-25-4

S.E. 1/4 SEC. 2
55-25-4

OIL PIPELINE R/W
PLAN 403 R.S.

OIL PIPELINE R/W
PLAN 3607 M.C.

TRANSMISSION LINE R/W
PLAN 1571 E.O.

A
PLAN 772-2483

PLAN 982-4070

PLAN 4070 N.Y.

PLAN 4070 N.Y.

SEWER LINE R/W PLAN 882-0299

ACCESS R/W PLAN 912-0504

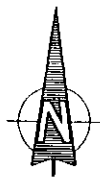
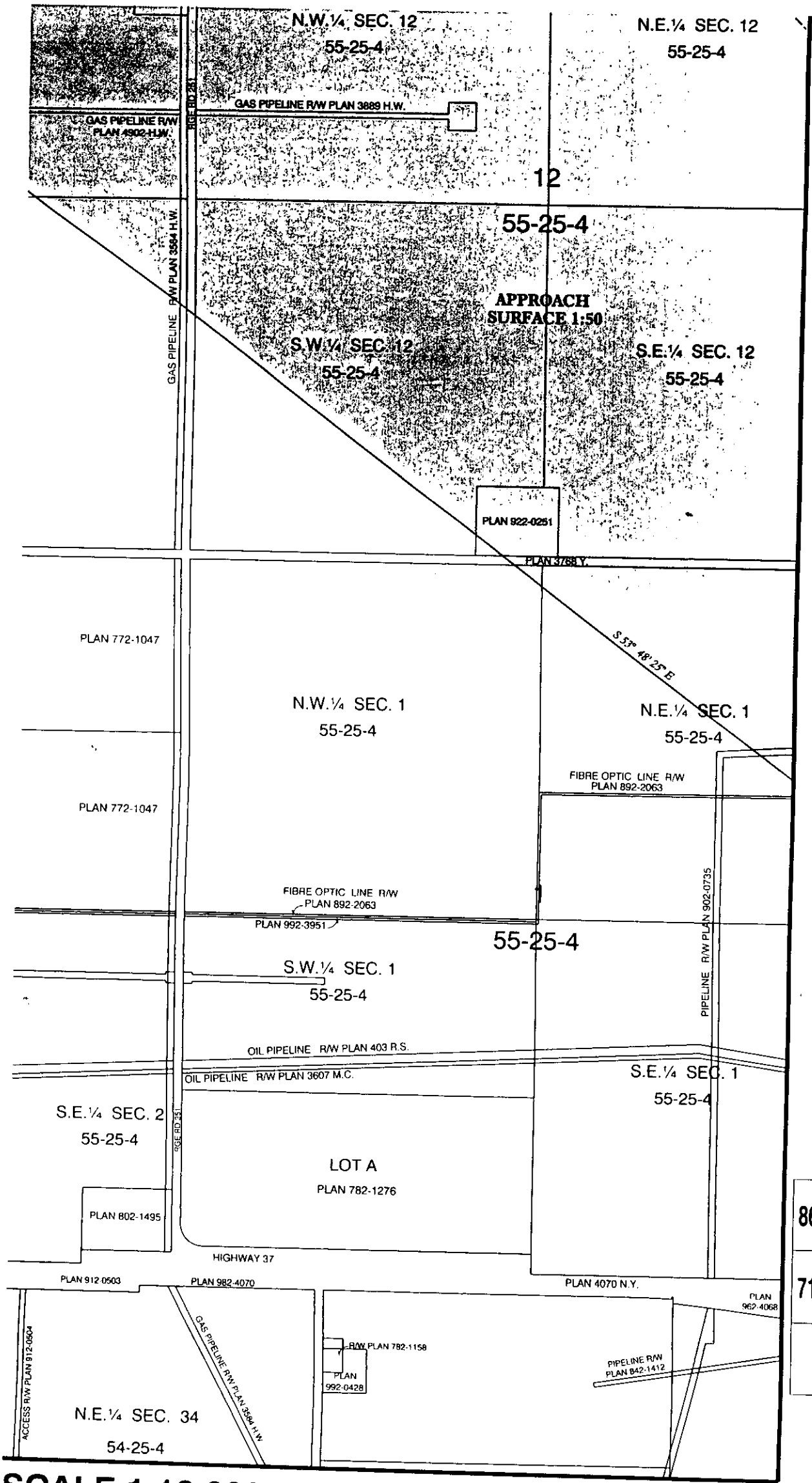
N.E. 1/4 SEC. 33
54-25-4

N.W. 1/4 SEC. 34
54-25-4

85	86	87
	71	72
		60

SCALE 1:10 000

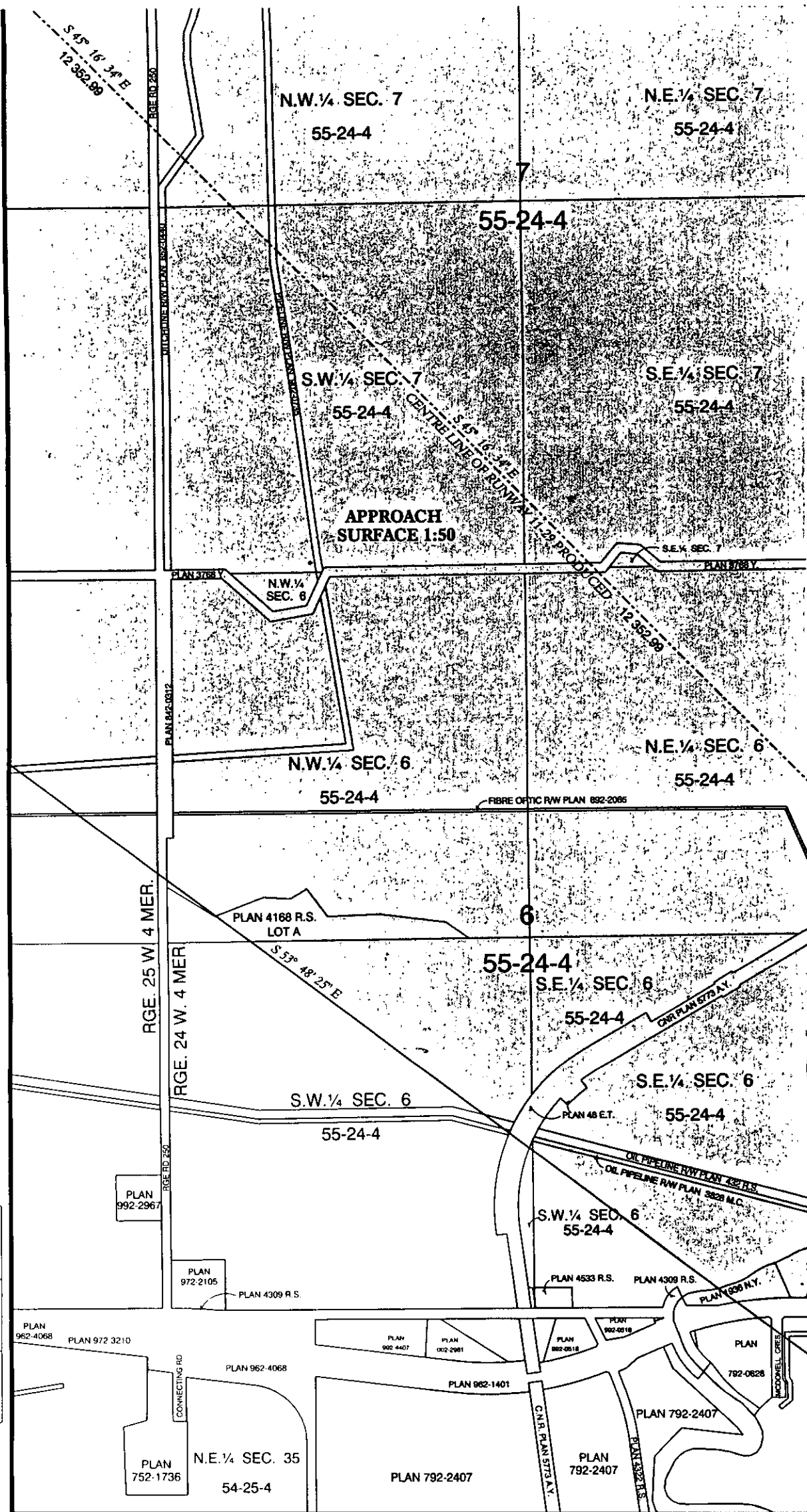
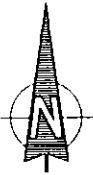
SHEET 71



86	87	88
71	72	73
60	61	

SCALE 1:10 000

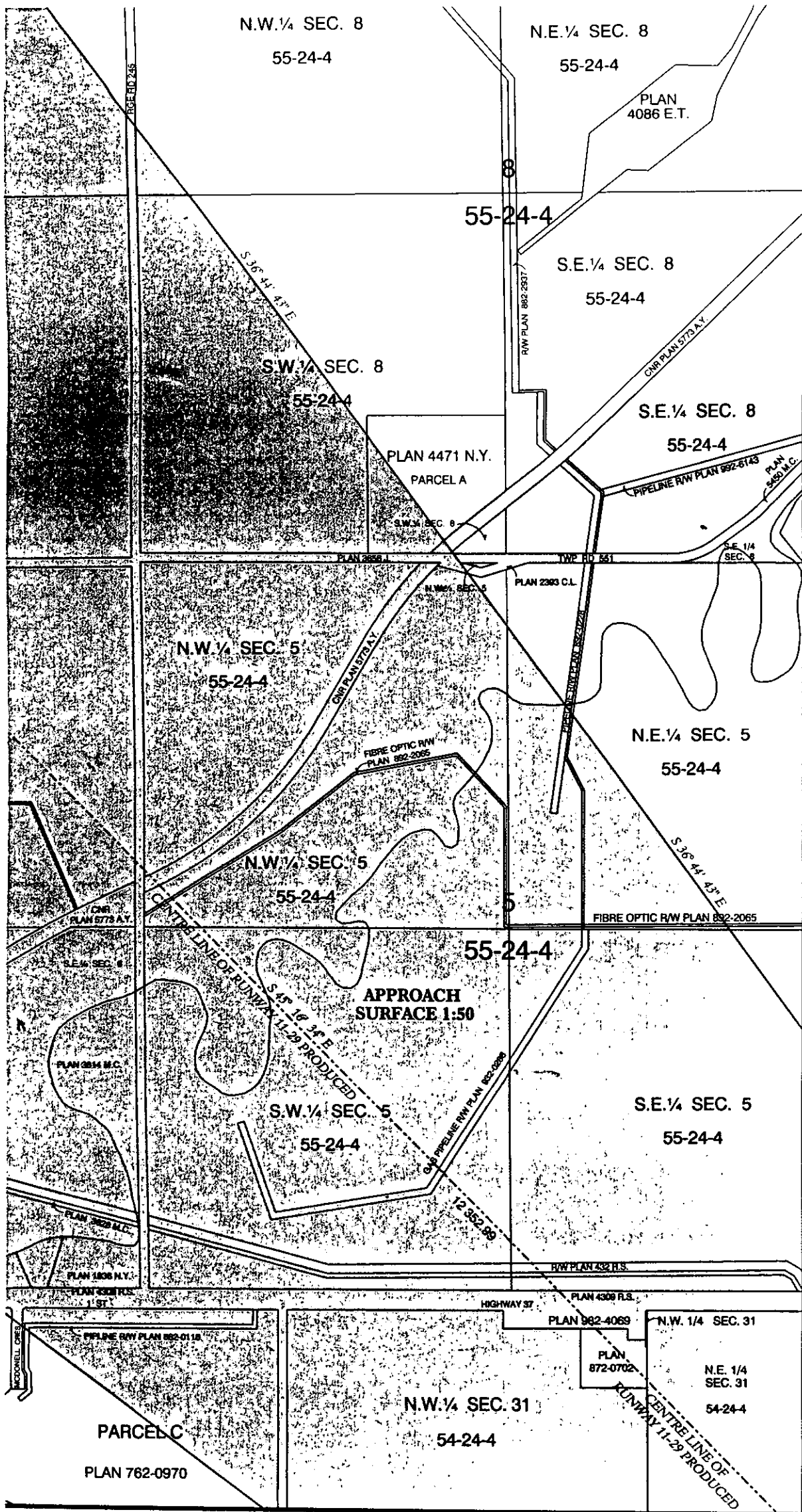
SHEET 72



87	88	89
72	73	74
60	61	62

SCALE 1:10 000

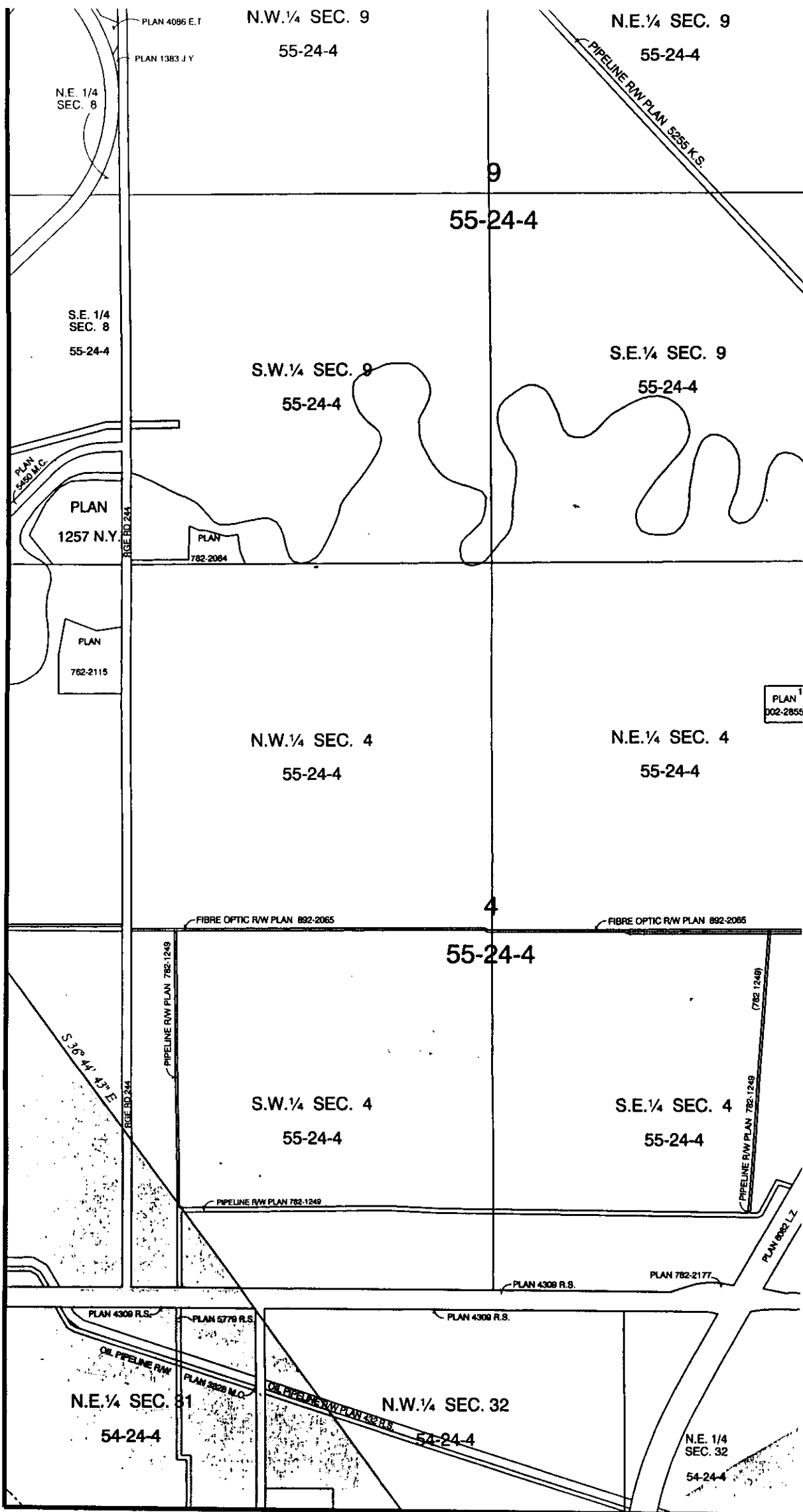
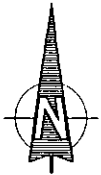
SHEET 73



88	89	90
73	74	75
61	62	63

SCALE 1:10 000

SHEET 74



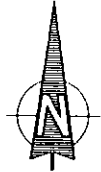
89	90	91
74	75	76
62	63	64

SCALE 1:10 000

SHEET 75

N.W. 1/4 SEC. 10
55-24-4

N.E. 1/4 SEC. 10
55-24-4



10

55-24-4

S.W. 1/4 SEC. 10
55-24-4

S.E. 1/4 SEC. 10
55-24-4

WAYSIDE CAMPSITE
PLAN 5188 J.Y.

PLAN 842-2927

LOT 1
PLAN 832-2287

LOT 1
PLAN 802-0326

PLAN 002-2855

N.W. 1/4 SEC. 3
55-24-4

LOT 2A

FIBRE OPTIC R/W PLAN 692-2065

3

55-24-4

LOT 2B

PLAN 952-3046

S.W. 1/4 SEC. 3
55-24-4

PLAN 762-1497
LOT B

PLAN 792-1789
LOT 1

PLAN 6215 R.S.
LOT A

S.E. 1/4 SEC. 4
55-24-4

PLAN 782-2177

PLAN 782-2177

PLAN 782-1498

PLAN 782-2177

PLAN 842-2324

PLAN 842-2148

PLAN 842-2323

PLAN 782-0788

PLAN 782-2177

N.E. 1/4 SEC. 32
54-24-4

N.W. 1/4 SEC. 33
54-24-4

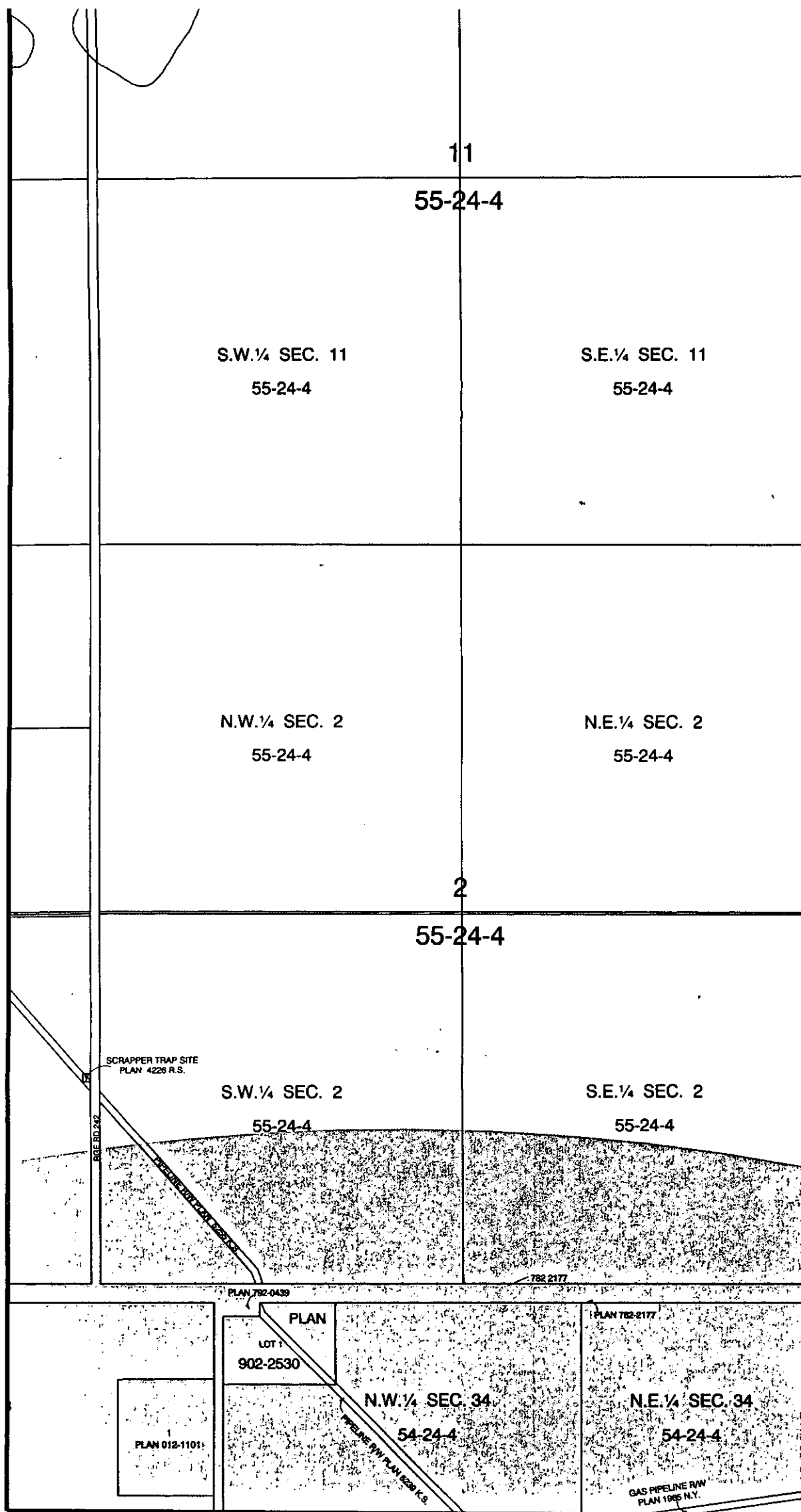
N.E. 1/4 SEC. 33
54-24-4

PLAN 883 E.L.I.

90	91	92
75	76	77
63	64	65

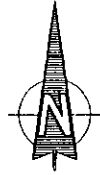
SCALE 1:10 000

SHEET 76



SCALE 1:10 000

SHEET 77



12

55-24-4

S.W. 1/4 SEC. 12
55-24-4

S.E. 1/4 SEC. 12
55-24-4

RGE. 24 W. 4 MER.

N.W. 1/4 SEC. 1
55-24-4

N.E. 1/4 SEC. 1
55-24-4

PLAN 4365 M.C.

55-24-4

S.W. 1/4 SEC. 1
55-24-4

LOT 1
PLAN 972-4183

S.E. 1/4 SEC. 1
55-24-4

PLAN

3014

T.R.

LOT 4

LOT 3

LOT 2

LOT 1

PLAN 782-3177

PLAN 782-3177

PIPELINE RW PLAN 892-1711
PIPELINE RW PLAN 552-0880

92	93	94
77	78	79
65	66	67

N.E. 1/4 SEC. 34
54-24-4

GAS PIPELINE RW
PLAN 1808 N.Y.

N.W. 1/4 SEC. 35
54-24-4

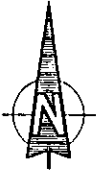
GAS PIPELINE RW PLAN 1808 N.Y.

N.E. 1/4 SEC. 35
54-24-4

R/W PLAN 1808 N.Y.

SCALE 1:10 000

SHEET 78



LOT 1
PLAN 782-0035

55-23-4

RGE. 23 W. 4 MER.

S.W. 1/4 SEC. 7
55-23-4

S.E. 1/4 SEC. 7
55-23-4

PLAN
2446 R.S.

N.W. 1/4 SEC. 6
55-23-4

N.E. 1/4 SEC. 6
55-23-4

LOT 1
802-1476

PLAN
LOT 2

55-23-4

FIBRE OPTIC LINE R/W PLAN 802-2062

PIPELINE R/W PLAN 802-1711
PIPELINE R/W PLAN 802-0480

LOT 1
PLAN 972-4183

PIPELINE R/W PLAN 802-0480

ON PIPELINE R/W PLAN 408 R.Y.

S.W. 1/4 SEC. 6
55-23-4

1
PLAN 6153 N.Y.

APPROACH SURFACE 1:50

PLAN 802-1289

PLAN 782-1551

SERVICE ROAD
PLAN 8153 N.Y.

258 AVE

HWY 37

93	94	95
78	79	80
66	67	68

N.E. 1/4 SEC. 35
54-24-4

N.W. 1/4 SEC. 36
54-24-4

N.E. 1/4 SEC. 36
54-24-4

R/W PLAN
1808 N.Y.

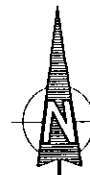
R/W PLAN 1808 N.Y.

SCALE 1:10 000

SHEET 79

LOT 2 LOT 1
PLAN 831 T.R.

8



PLAN
982-1266

55-23-4

S.W. 1/4 SEC. 8
55-23-4

S.E. 1/4

SEC. 8

55-23-4

S 36° 12' 29" W

PIPELINE R/W
PLAN 892-1711

PIPELINE R/W PLAN 852-0460

FIBRE OPTIC LINE R/W PLAN 892-2062

PIPELINE R/W PLAN 852-0460

N.W. 1/4 SEC. 5
55-23-4

N.E. 1/4

SEC. 5

55-23-4

APPROACH

SURFACE 1:50

5

55-23-4

PLAN
892-2506

CENTER LINE
OF RUNWAY 02-20 PRODUCED

FIBRE OPTIC LINE R/W
PLAN 892-2062

S.W. 1/4 SEC. 5
55-23-4

S.E. 1/4

SEC. 5

55-23-4

S 46° 44' 30" W
10 633.14

PLAN 782-1551

PLAN 782-1551

PLAN
002-4315

S 46° 44' 30" W
CENTRE LINE
OF RUNWAY 02-20 PRODUCED

N.W. 1/4 SEC. 31
54-23-4

N.E. 1/4 SEC. 31

R/W PLAN 1808 N.Y.

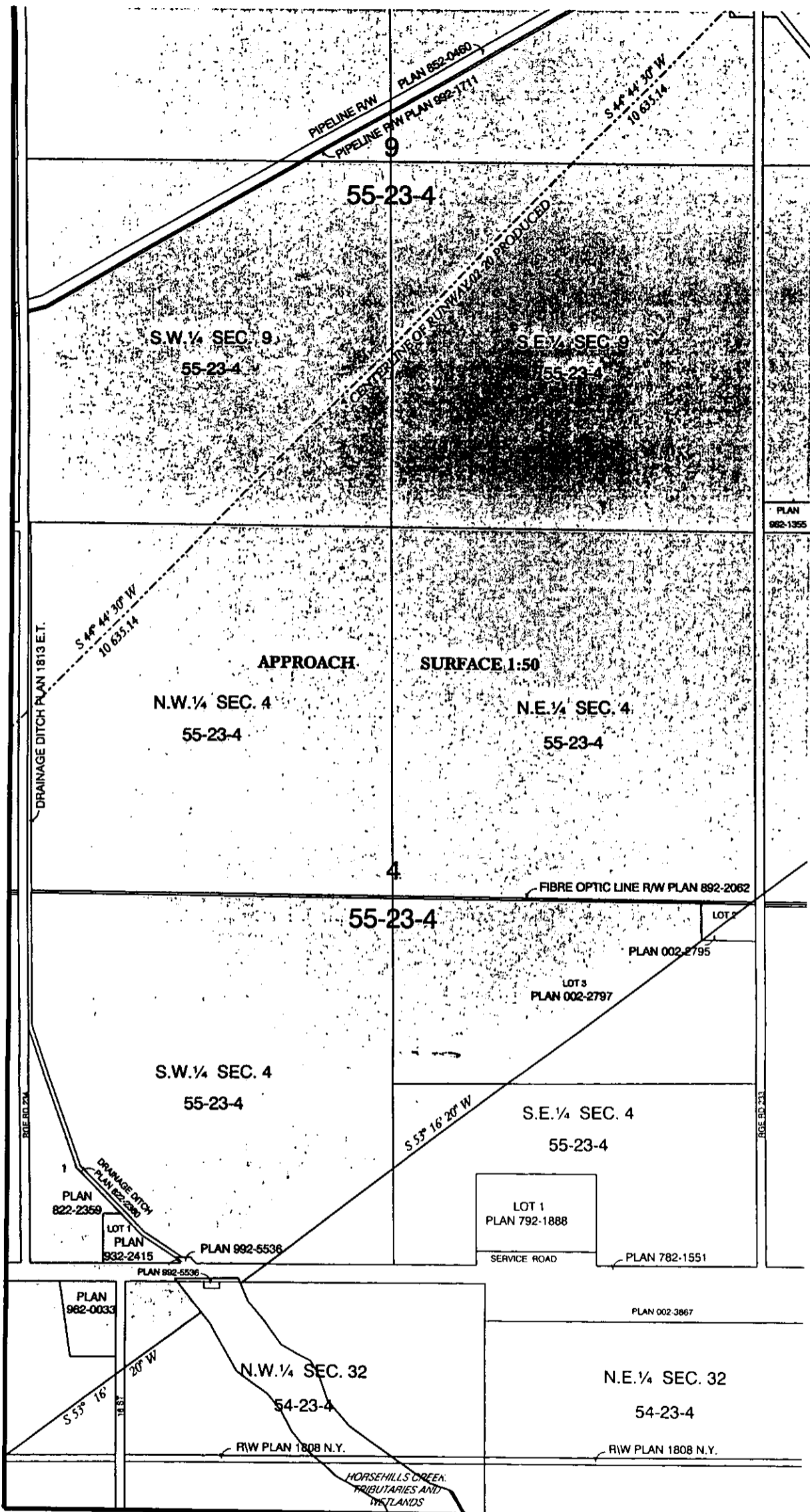
54-23-4

R/W PLAN 1808 N.Y.

94	95	96
79	80	81
67	68	69

SCALE 1:10 000

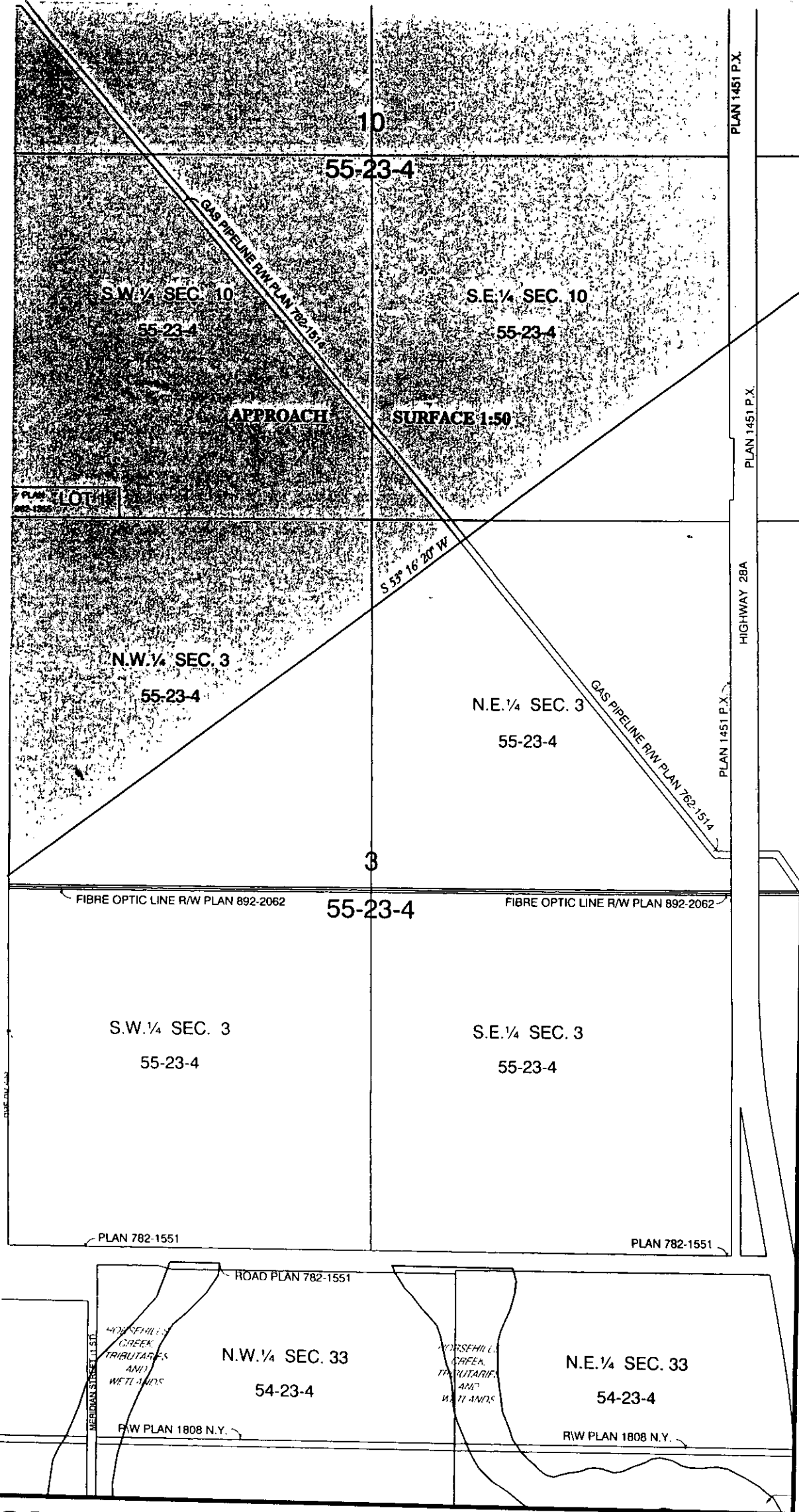
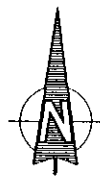
SHEET 80



95	96	97
80	81	82
68	69	70

SCALE 1:10 000

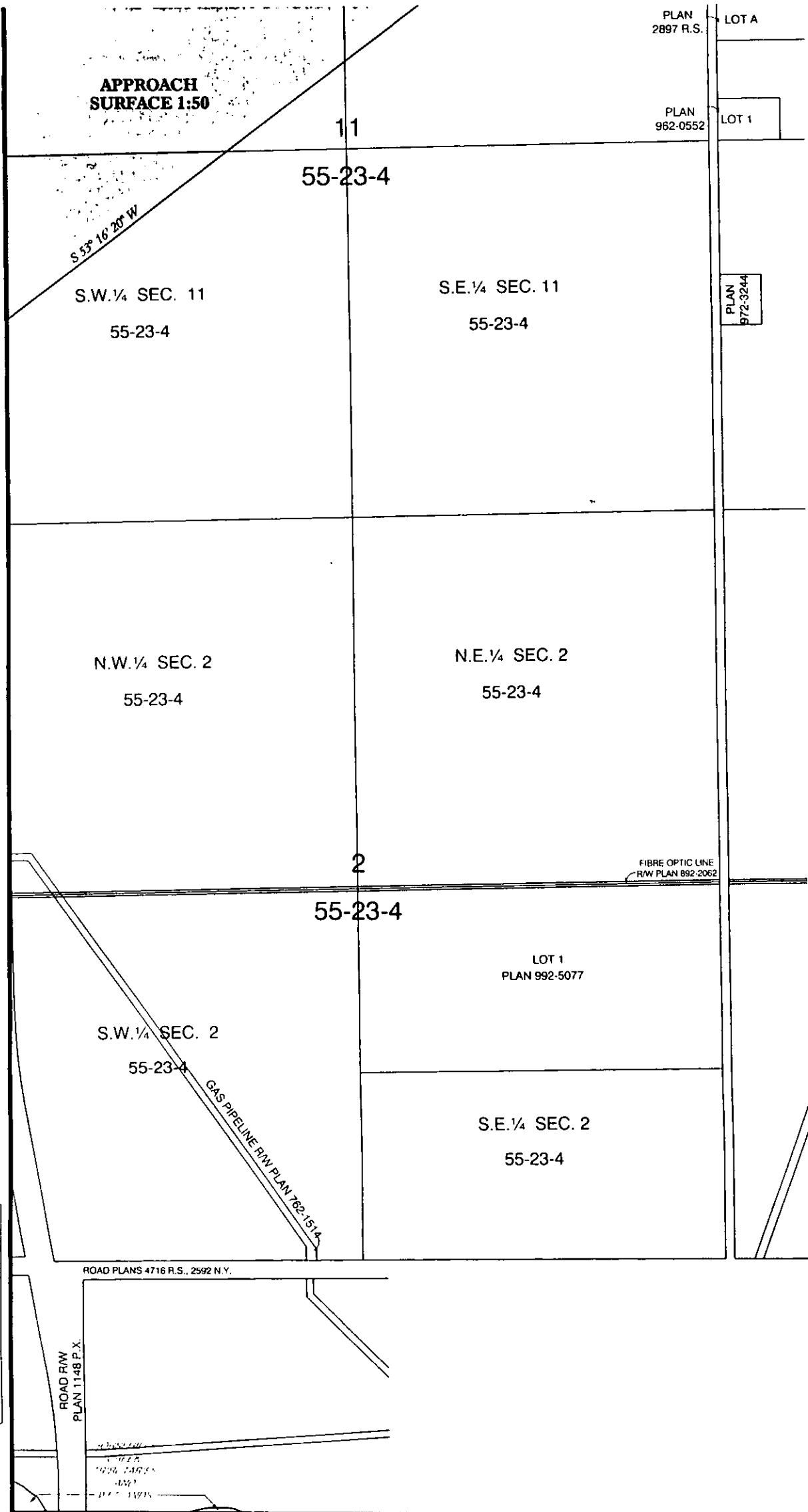
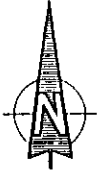
SHEET 81



96	97	98
81	82	83
69	70	

SCALE 1:10 000

SHEET 82



APPROACH
SURFACE 1:50

PLAN
2897 R.S.

LOT A

PLAN
962-0552

LOT 1

11

55-23-4

S 53° 16' 20\"/>

S.W. ¼ SEC. 11
55-23-4

S.E. ¼ SEC. 11
55-23-4

PLAN
972-3244

N.W. ¼ SEC. 2
55-23-4

N.E. ¼ SEC. 2
55-23-4

2

FIBRE OPTIC LINE
R/W PLAN 892-2062

55-23-4

LOT 1
PLAN 992-5077

S.W. ¼ SEC. 2
55-23-4

GAS PIPELINE R/W PLAN 762-1514

S.E. ¼ SEC. 2
55-23-4

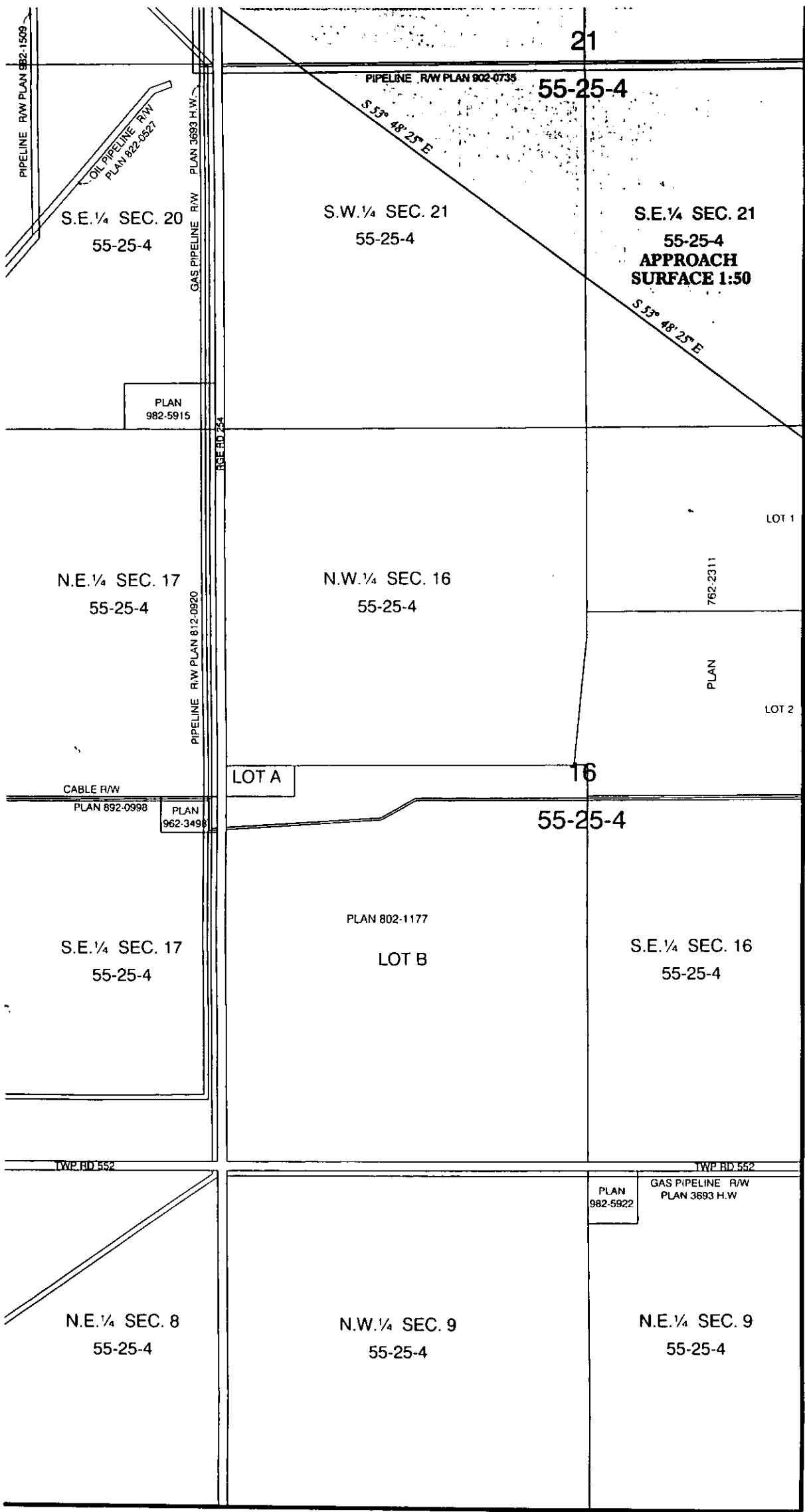
97	98	99
82	83	
70		

ROAD PLANS 4716 R.S., 2592 N.Y.

ROAD R/W
PLAN 1148 P.X.

SCALE 1:10 000

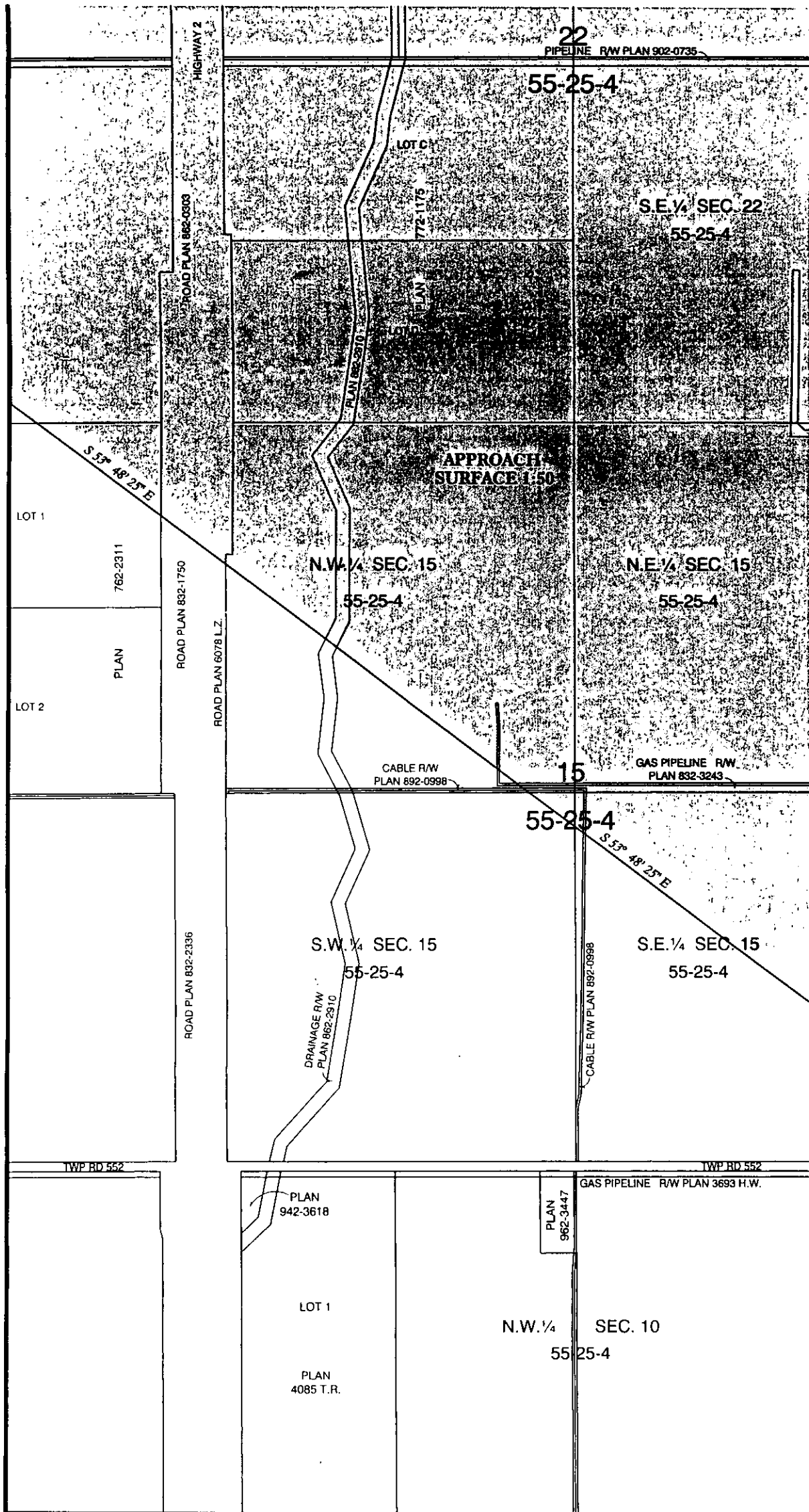
SHEET 83



	84	85

SCALE 1:10 000

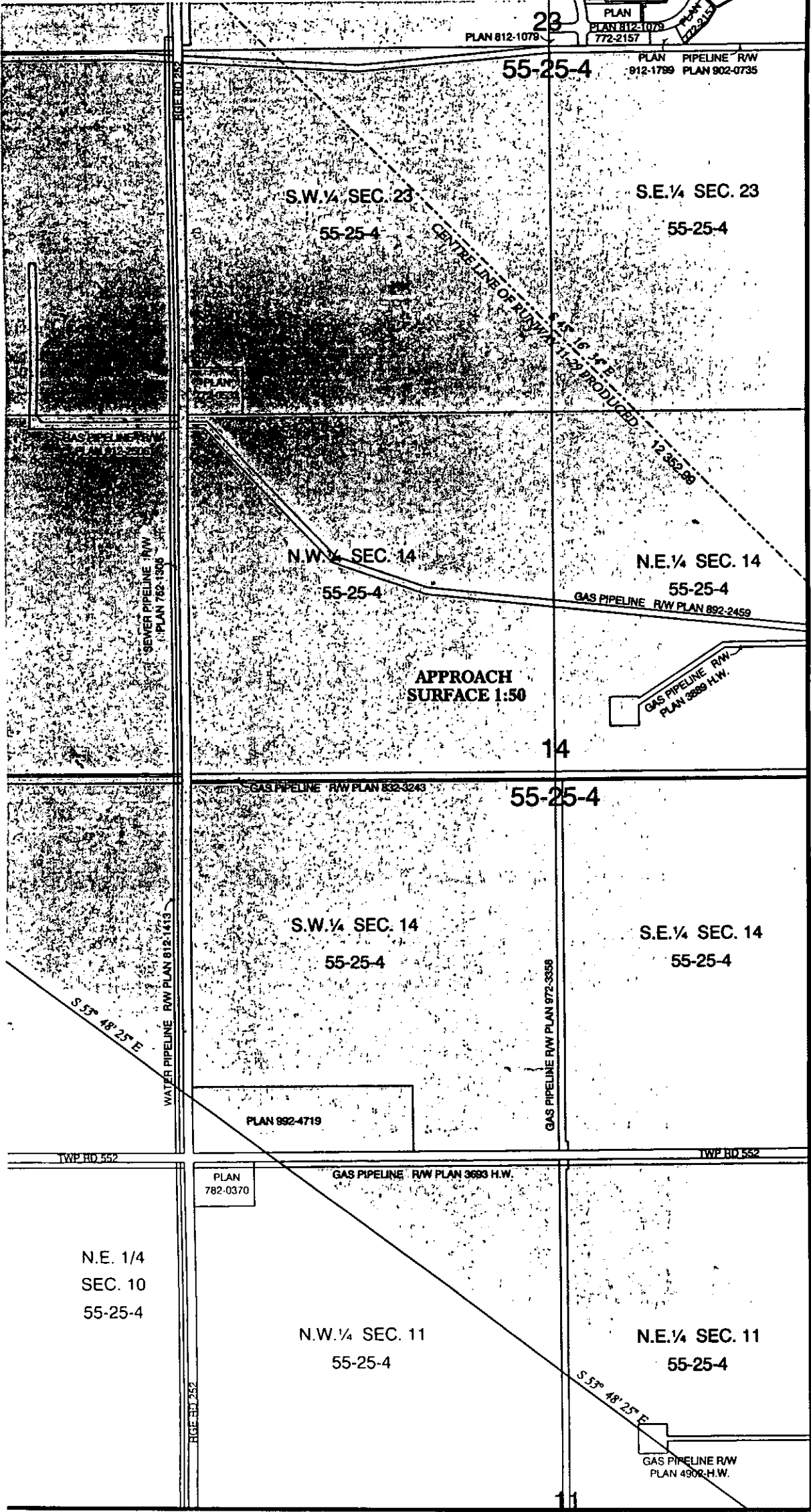
SHEET 84



101	102	103
84	85	86
		71

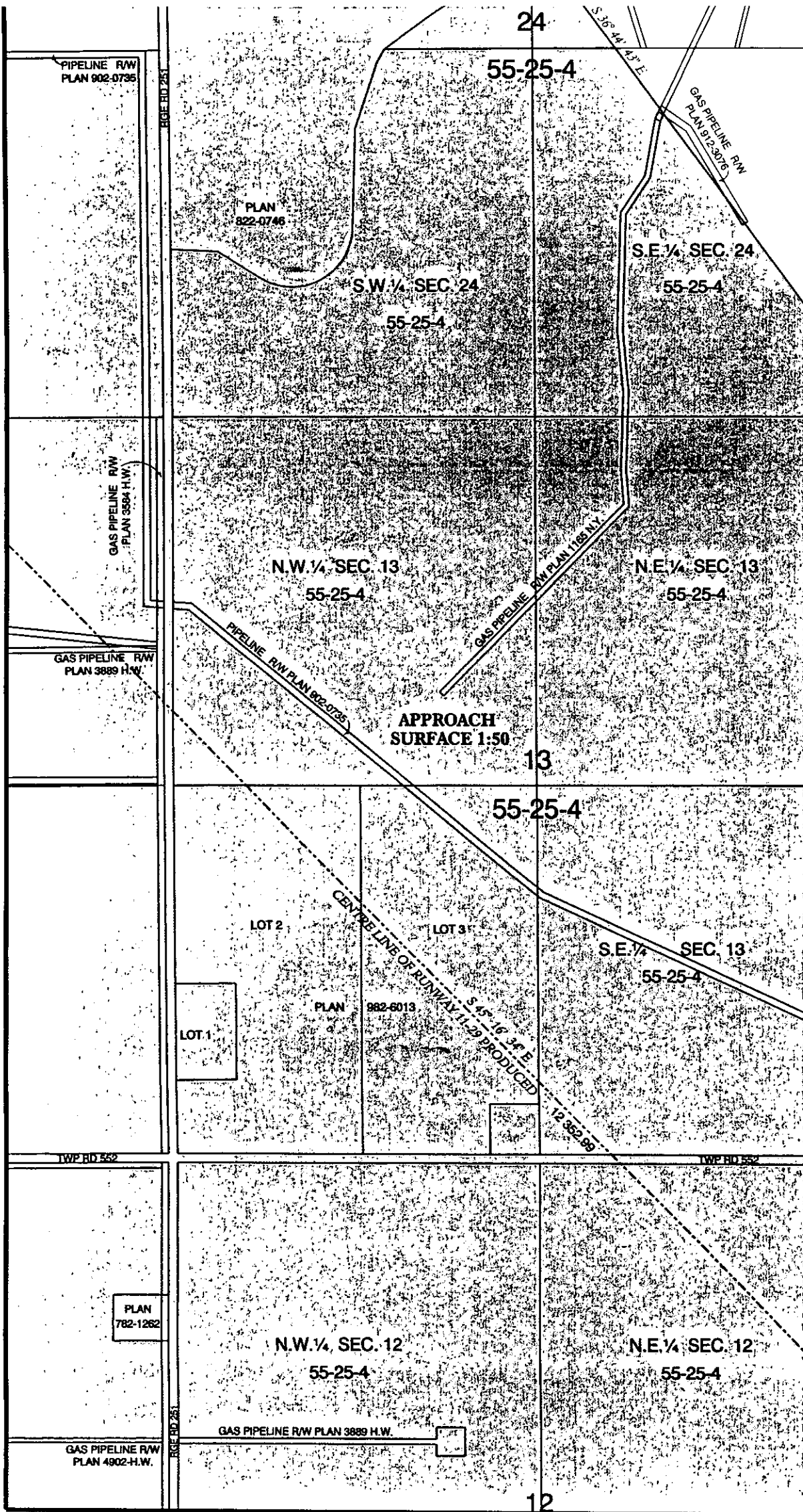
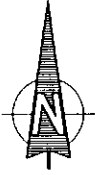
SCALE 1:10 000

SHEET 85



N.E. 1/4
SEC. 10
55-25-4

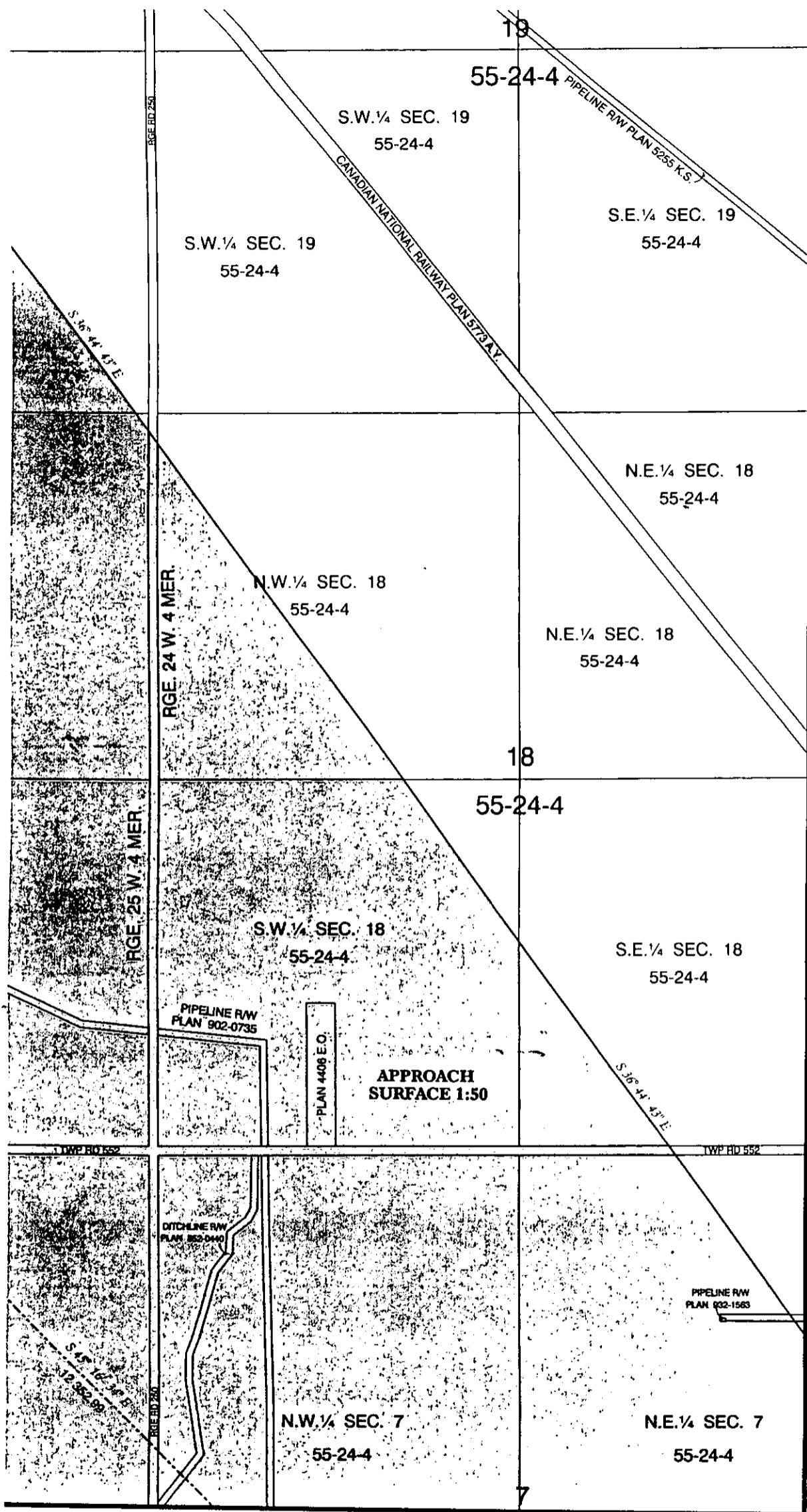
102	103	104
85	86	87
	71	72



103	104	
86	87	88
71	72	73

SCALE 1:10 000

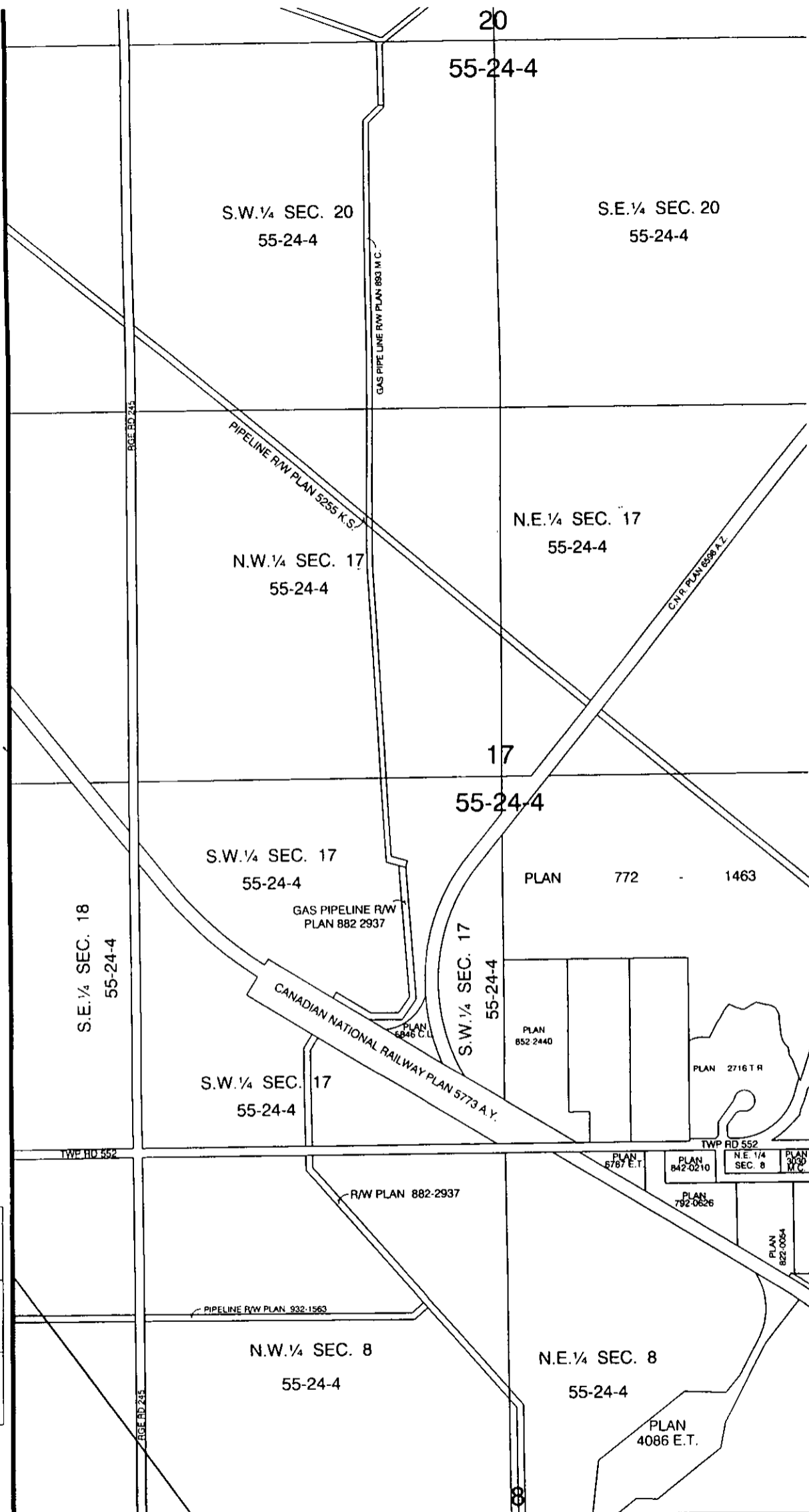
SHEET 87



104		
87	88	89
72	73	74

SCALE 1:10 000

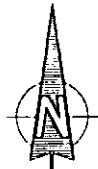
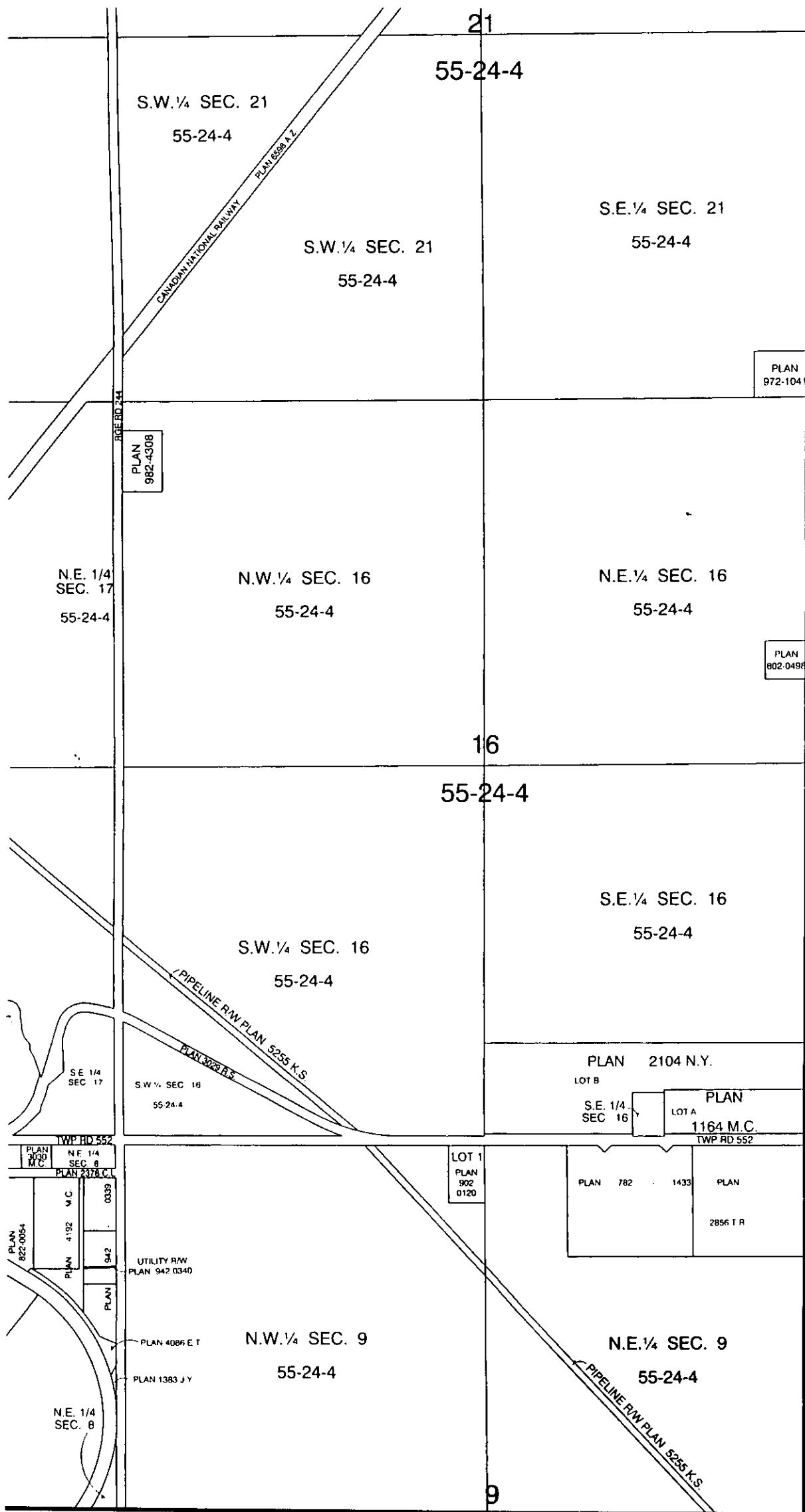
SHEET 88



88	89	90
73	74	75

SCALE 1:10 000

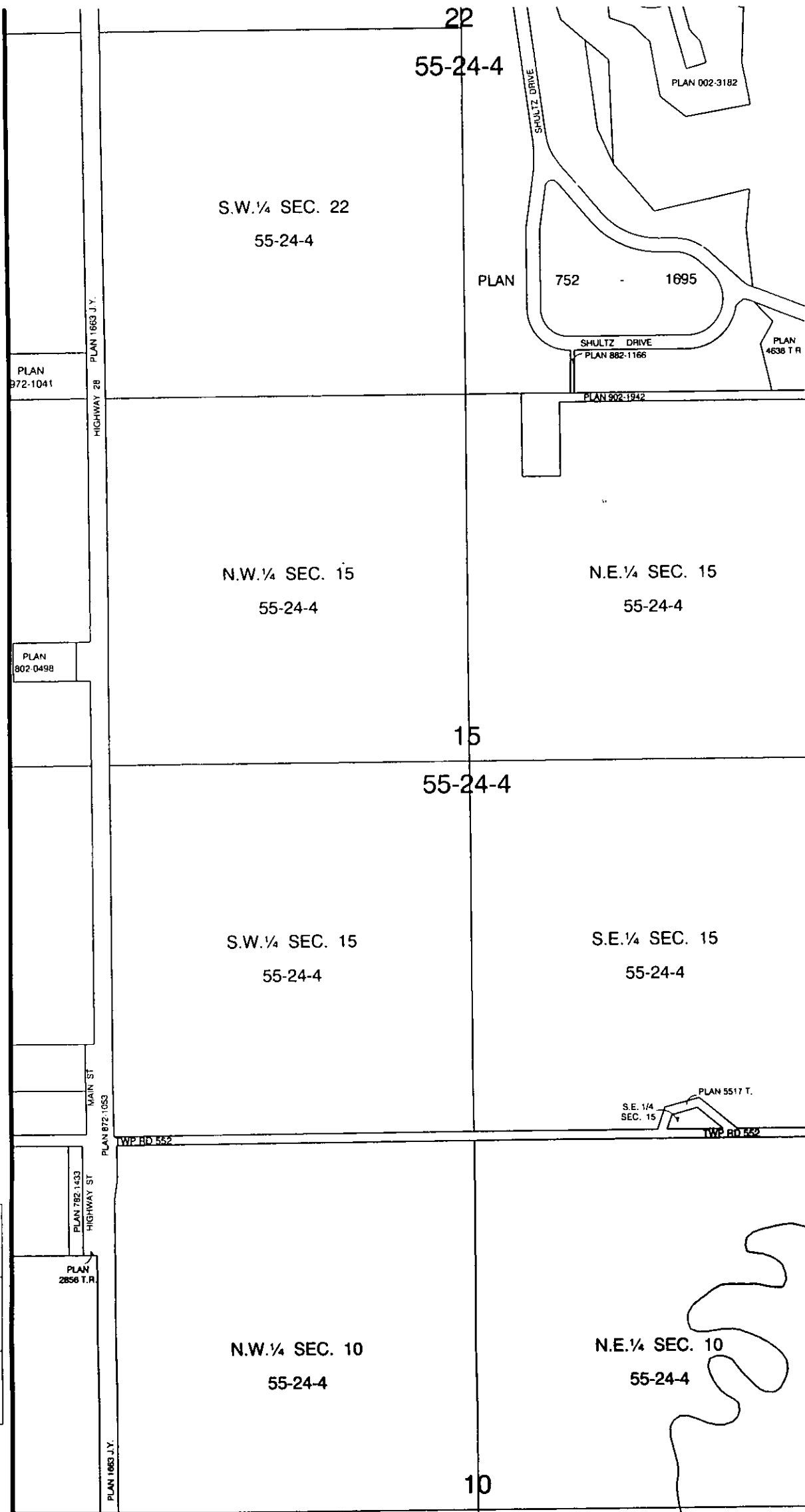
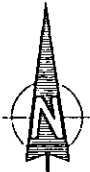
SHEET 89



89	90	91
74	75	76

SCALE 1:10 000

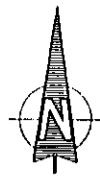
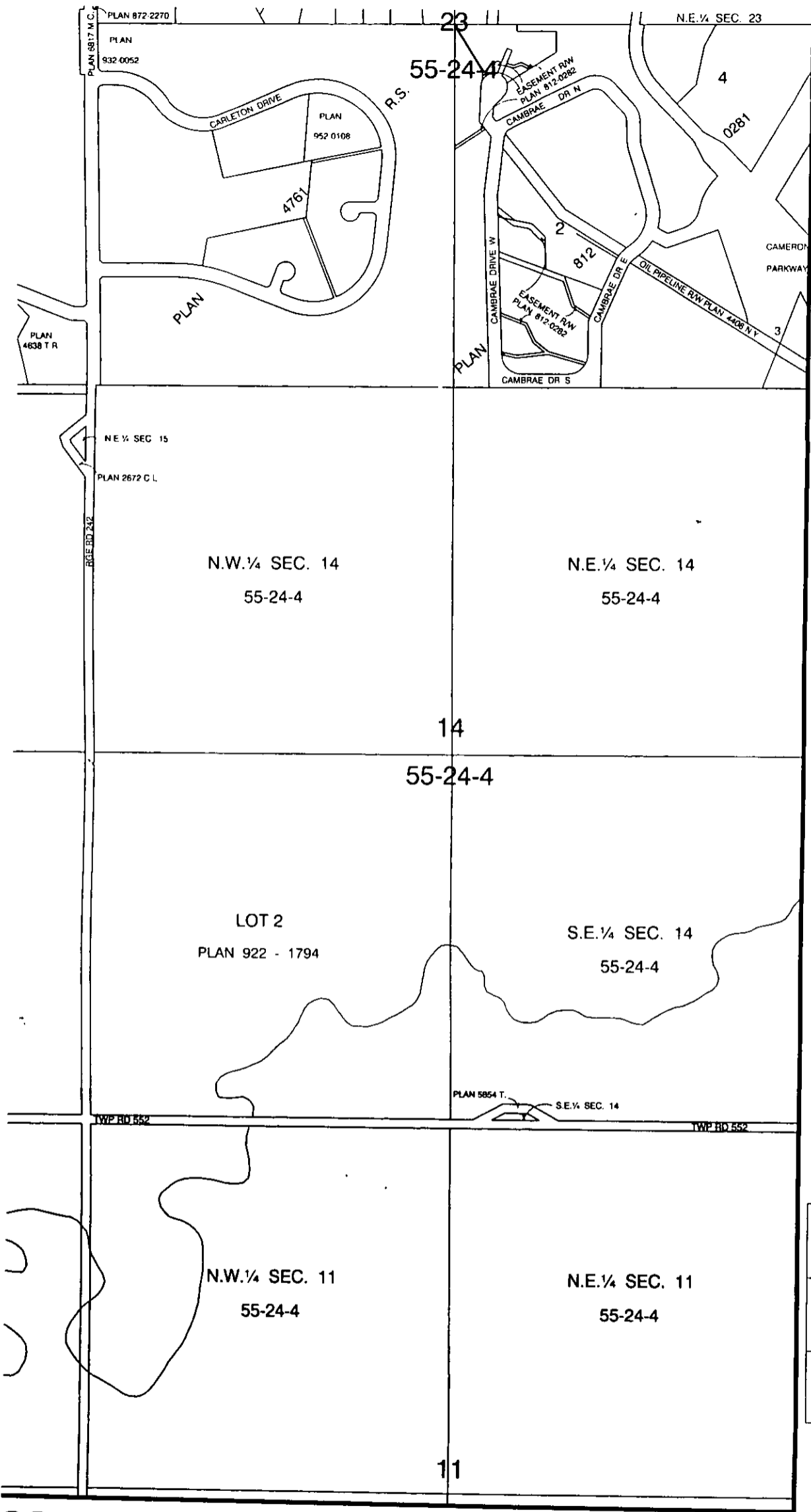
SHEET 90



90	91	92
75	76	77

SCALE 1:10 000

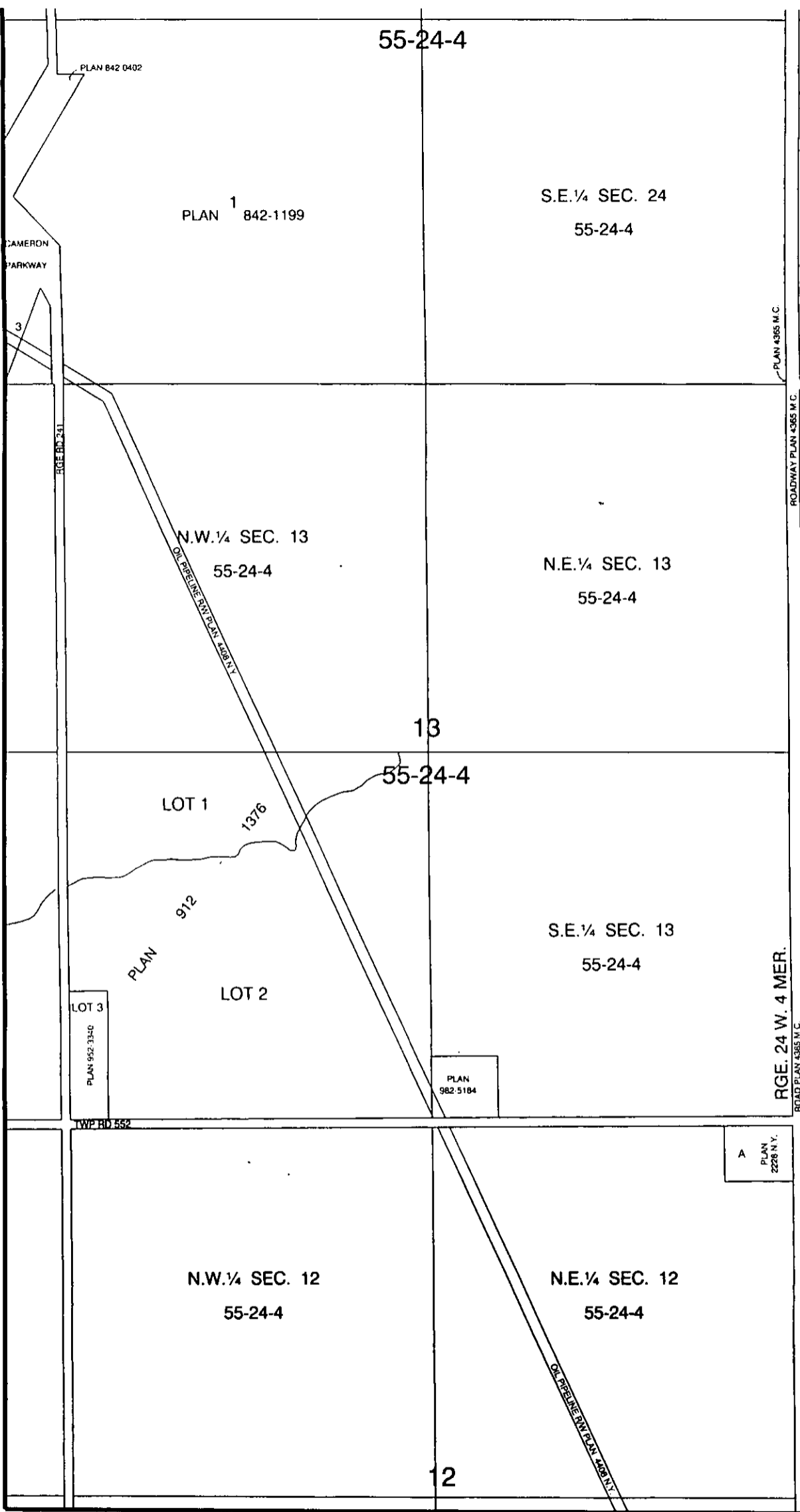
SHEET 91



91	92	93
76	77	78

SCALE 1:10 000

SHEET 92



92	93	94
77	78	79

SCALE 1:10 000

SHEET 93

GAS PIPELINE R/W PLAN 762-1572

RGE. 24 W. 4 MER.

S.W. 1/4 SEC. 19
55-23-4

S.E. 1/4 SEC. 19
55-23-4



PLAN 4365 M.C.

ROADWAY PLAN 5075 T.

N.W. 1/4 SEC. 18
55-23-4

N.E. 1/4 SEC. 18
55-23-4

18

55-23-4

LOT A

2190

S.E. 1/4 SEC. 18
55-23-4

912

PLAN

LOT B

RGE. 24 W. 4 MER.

ROAD PLAN 4365 M.C.

PLAN 2228 N.Y.

RGE. 23 W. 4 MER.

N.W. 1/4 SEC. 7
55-23-4

A

PLAN

1047

T.R.

LOT 1
PLAN 782-0035

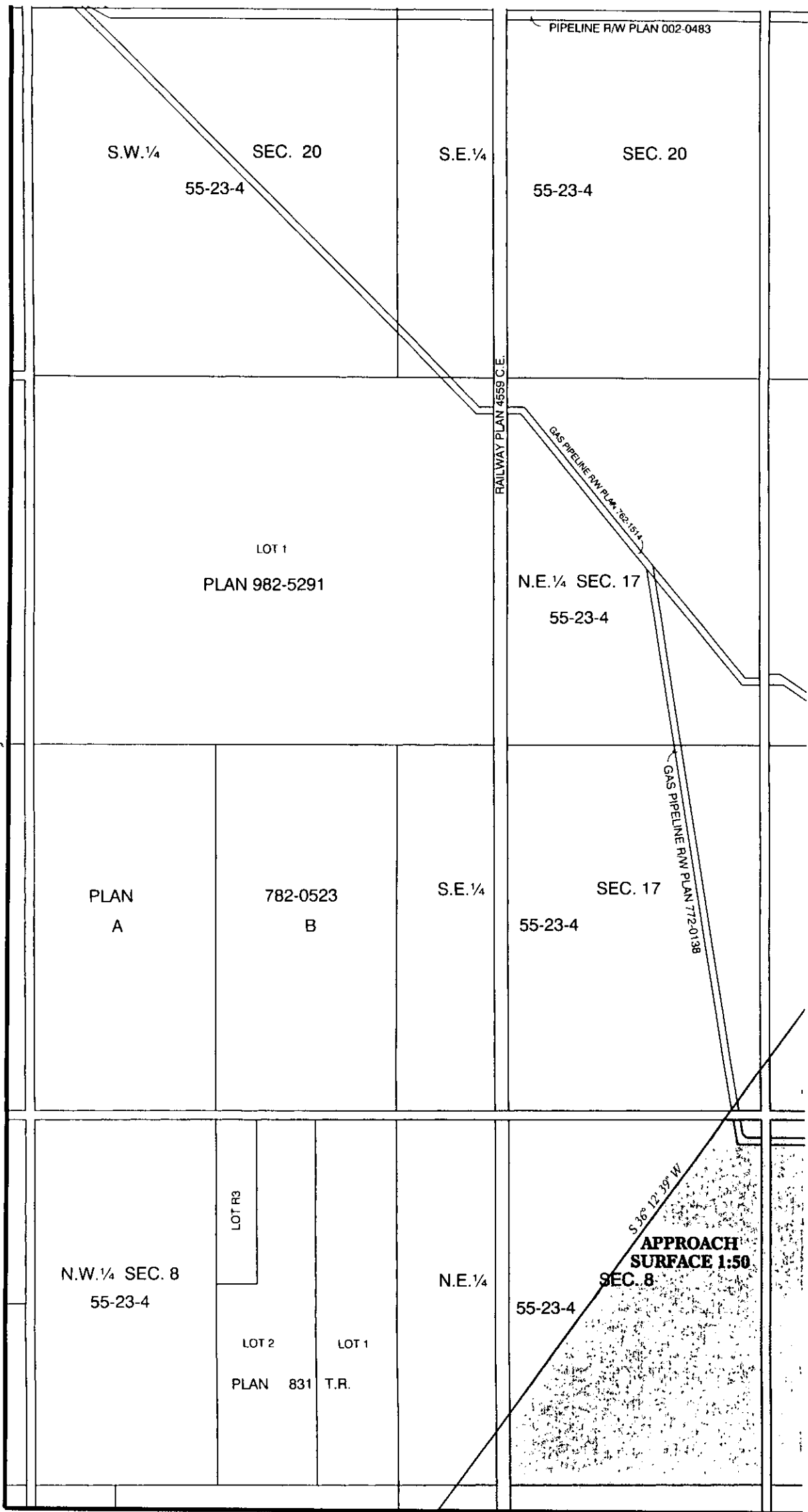
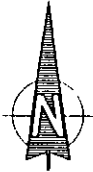
7

55-23-4

93	94	95
78	79	80

SCALE 1:10 000

SHEET 94



		105
94	95	96
79	80	81

SCALE 1:10 000

SHEET 95

55-23-4

S.W. 1/4 SEC. 21
55-23-4

S.E. 1/4 SEC. 21
55-23-4

PIPELINE R/W PLAN 002-0463



N.W. 1/4 SEC. 16
55-23-4

N.E. 1/4 SEC. 16
55-23-4

S 36° 12' 39" W

16

55-23-4

S.W. 1/4 SEC. 16
55-23-4

S.E. 1/4 SEC. 16
55-23-4

GAS PIPELINE R/W PLAN 762-1514

APPROACH

SURFACE 1:50

GAS PIPELINE R/W PLAN 772-0138

N.W. 1/4 SEC. 9
55-23-4

N.E. 1/4 SEC. 9
55-23-4

GAS PIPELINE R/W PLAN 762-1514

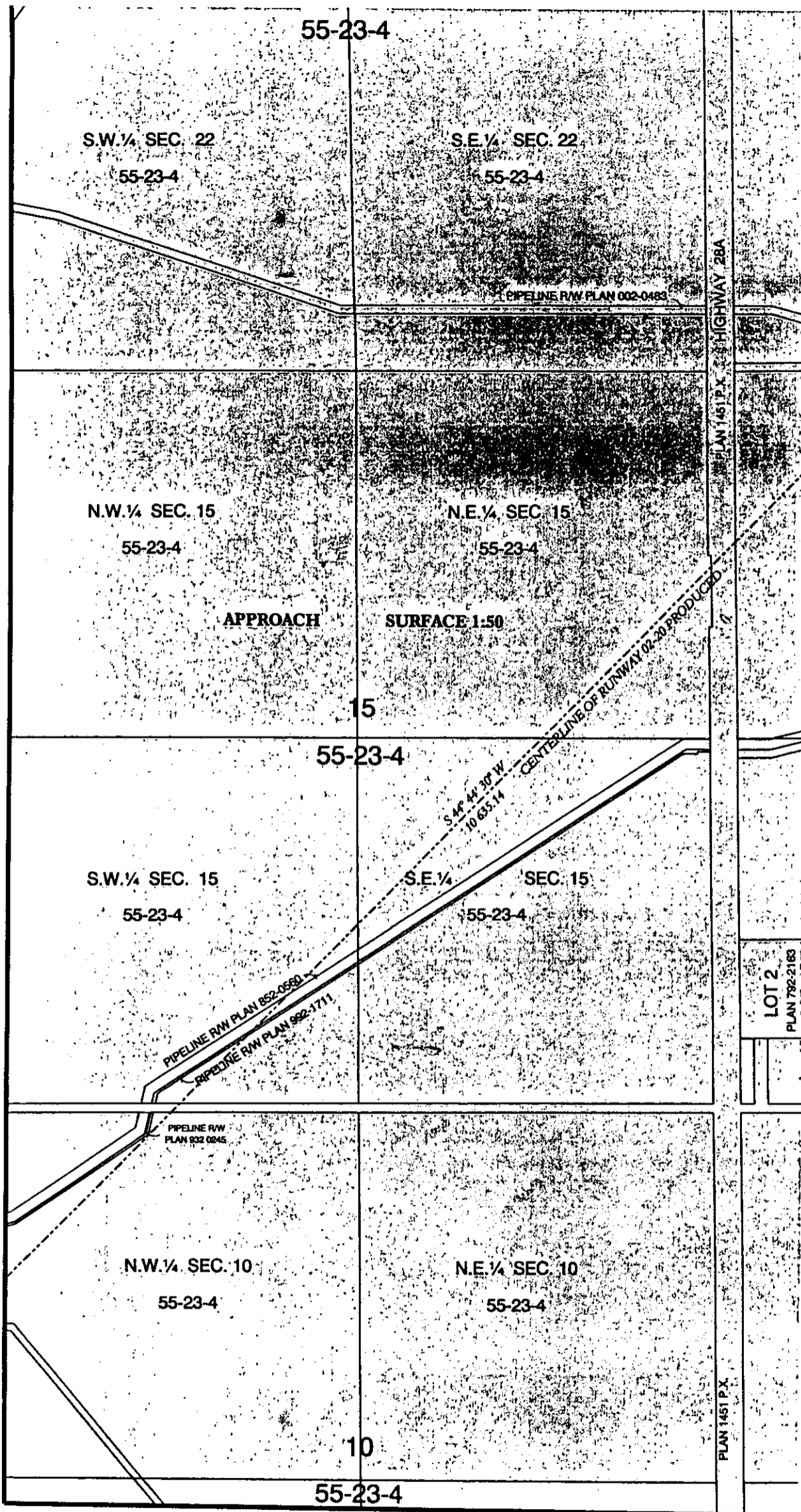
PIPELINE R/W PLAN 852-0460
PIPELINE R/W PLAN 992-1711

S 44° 41' 30" W
10 635.14

	105	106
95	96	97
80	81	82

SCALE 1:10 000

SHEET 96



105	106	107
96	97	98
81	82	83

SCALE 1:10 000

SHEET 97

55-23-4

S.W. 1/4 SEC. 23

55-23-4

PLAN 002-4646

PLAN 902-2778

LOT 3

PLAN 002-4646

PLAN 002-4646

PIPELINE RW PLAN 002-0483

PIPELINE RW PLAN 992-2172

PIPELINE RW PLAN 992-1711

PIPELINE RW PLAN 852-0672

N.W. 1/4 SEC. 14

55-23-4

N.E. 1/4 SEC. 14

55-23-4

PIPELINE RW PLAN 852-0672

PIPELINE RW PLAN 992-1712

55-23-4

APPROACH

SURFACE 1:50

S.W. 1/4 SEC. 14

S.E. 1/4 SEC. 14

55-23-4

55-23-4

LOT 2
PLAN 782-2163

LOT 1
PLAN 782-0276

GAS PIPELINE RW PLAN 972-2887

N.W. 1/4 SEC. 11

55-23-4

N.E. 1/4

SEC. 11

55-23-4

S 53° 16' 20" W

APPROACH
SURFACE 1:50

11

PLAN 2897 R.S.

LOT A

PLAN 962-0552

LOT 1

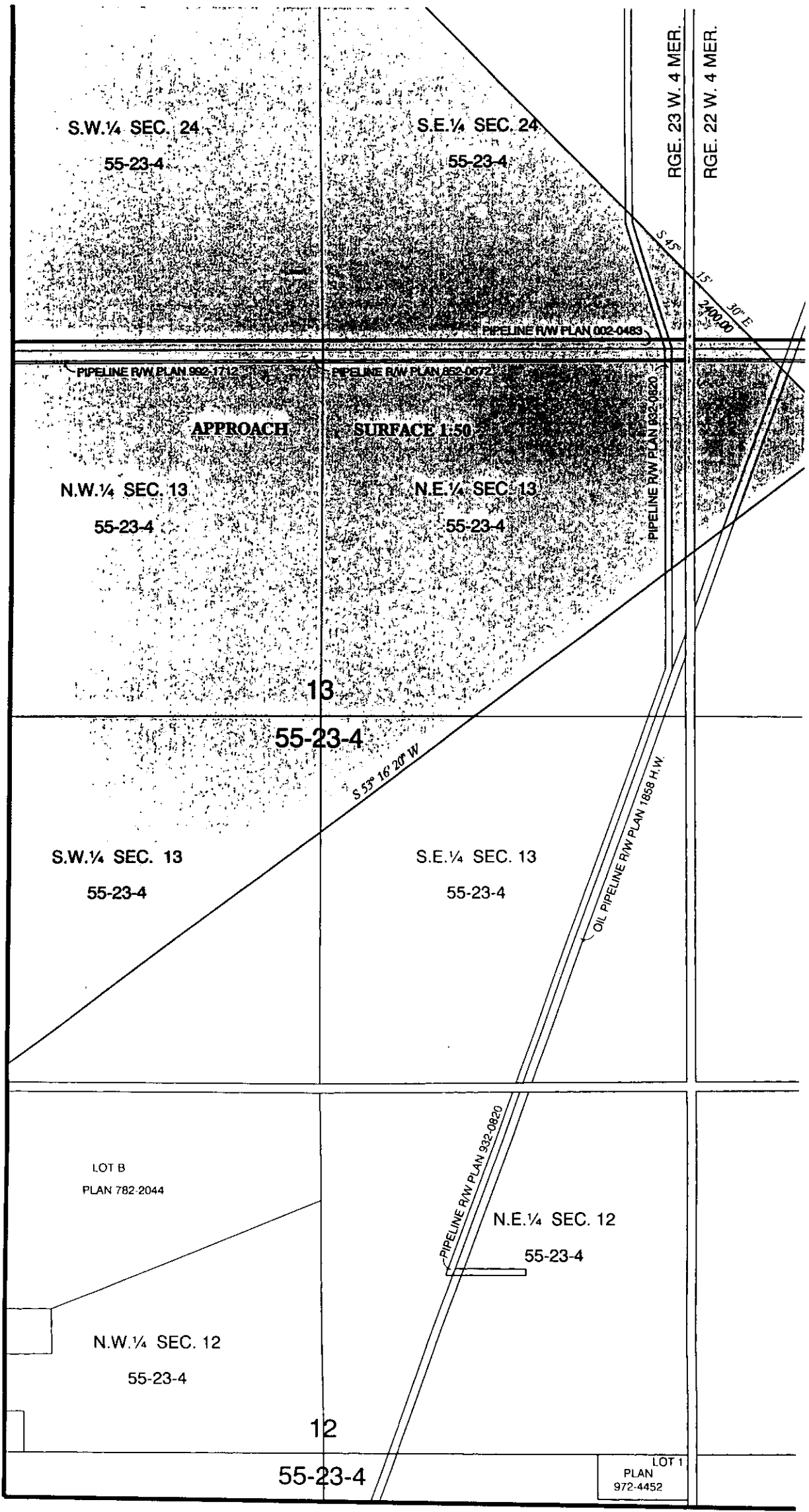
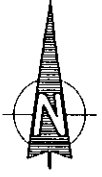
55-23-4

106	107	108
97	98	99
82	83	



SCALE 1:10 000

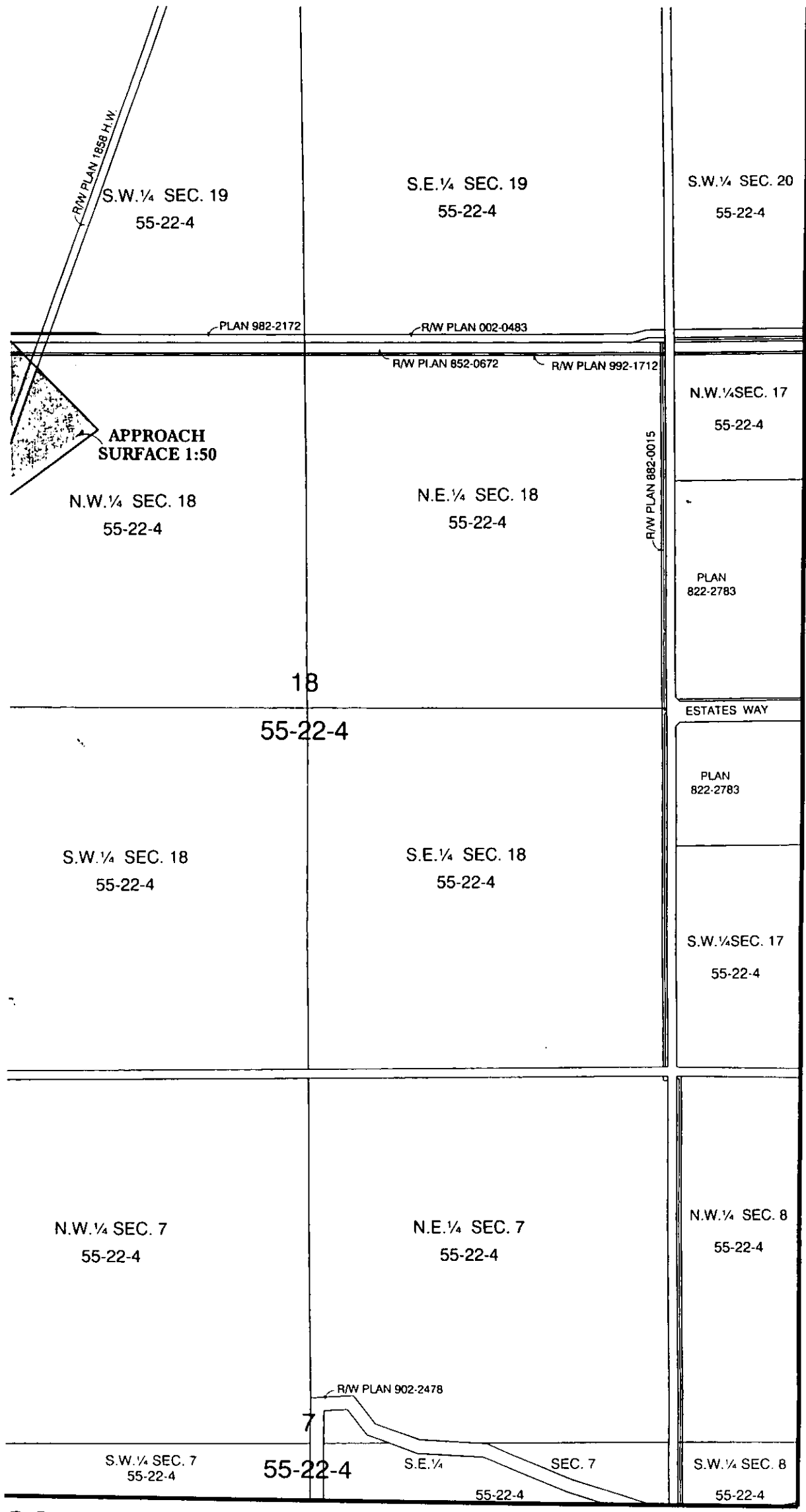
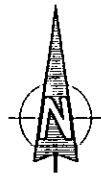
SHEET 98



107	108	
98	99	100
83		

SCALE 1:10 000

SHEET 99



108		
99	100	

SCALE 1:10 000

SHEET 100



S.E. 1/4 SEC. 32

55-25-4

S.W. 1/4 SEC. 33

55-25-4

RGE RD 254

LOT 1

772-2909

1

PLAN

LOT 2

PLAN
002-4887

N.W. 1/4 SEC. 28

55-25-4

ROAD PLAN 6419 L.Z.
HIGHWAY 2

N.E. 1/4 SEC. 28

55-25-4

28

55-25-4

PLAN
772-2818

S.E. 1/4 SEC. 29

55-25-4

S.W. 1/4 SEC. 28

55-25-4

PLAN
792-1919

S 44° 43' 26" W
2400.00

PIPELINE R/W PLAN 812-0920

PLAN
882-9410

TWP RD 554

ROAD PLAN 3841 M.C.

N.E. 1/4 SEC. 20

55-25-4

APPROACH
SURFACE 1:50

N.W. 1/4 SEC. 21

55-25-4

N.E. 1/4 SEC. 21

55-25-4

PLAN 012-1335

21

55-25-4

PIPELINE R/W PLAN 802-0735

S 53° 48' 25" E

PIPELINE R/W PLAN 822-1509

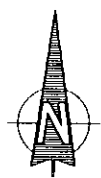
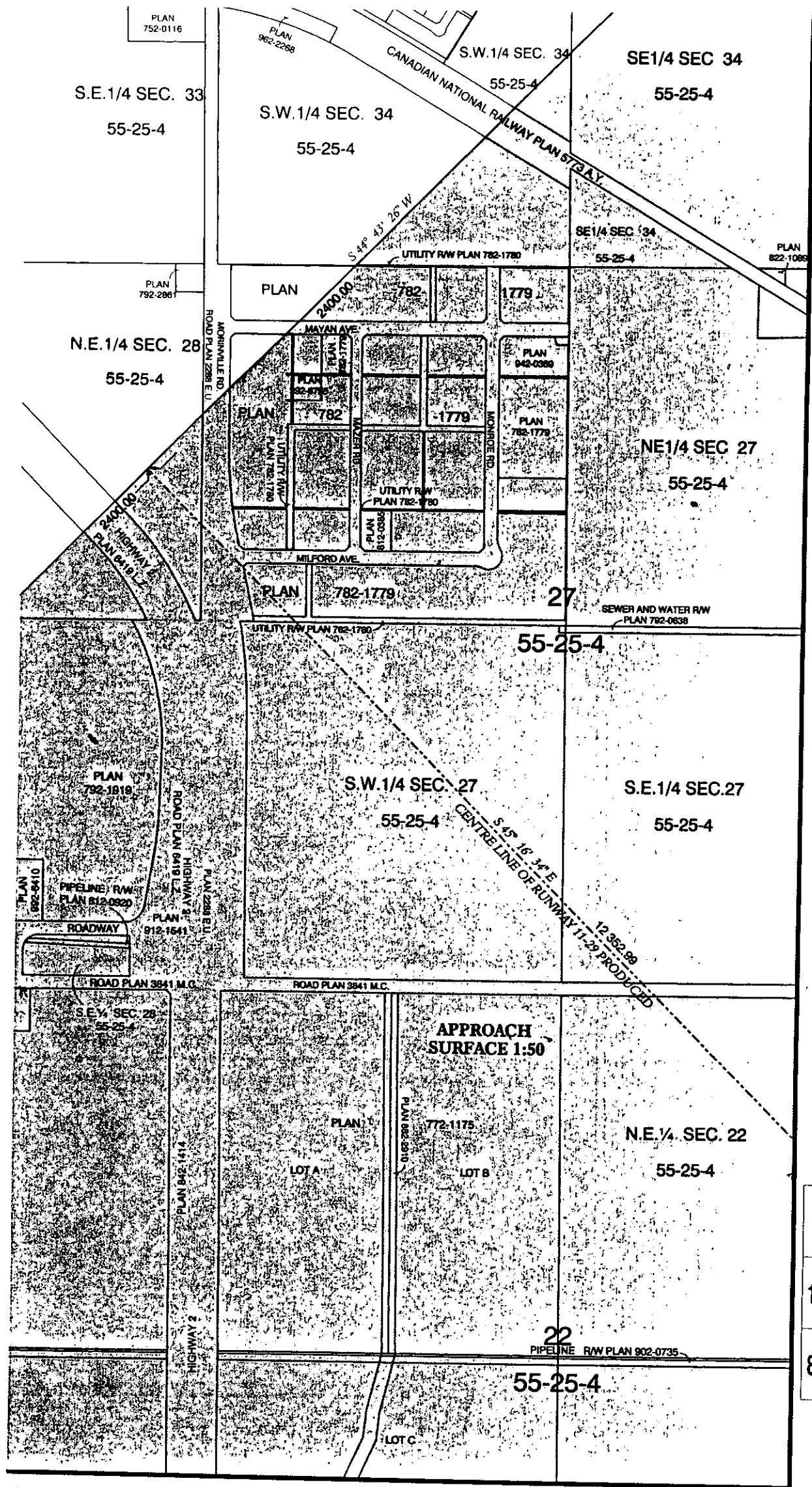
OIL PIPELINE R/W
PLAN 822-0527

PLAN 3693 H.W.

		109
101	102	
84	85	

SCALE 1:10 000

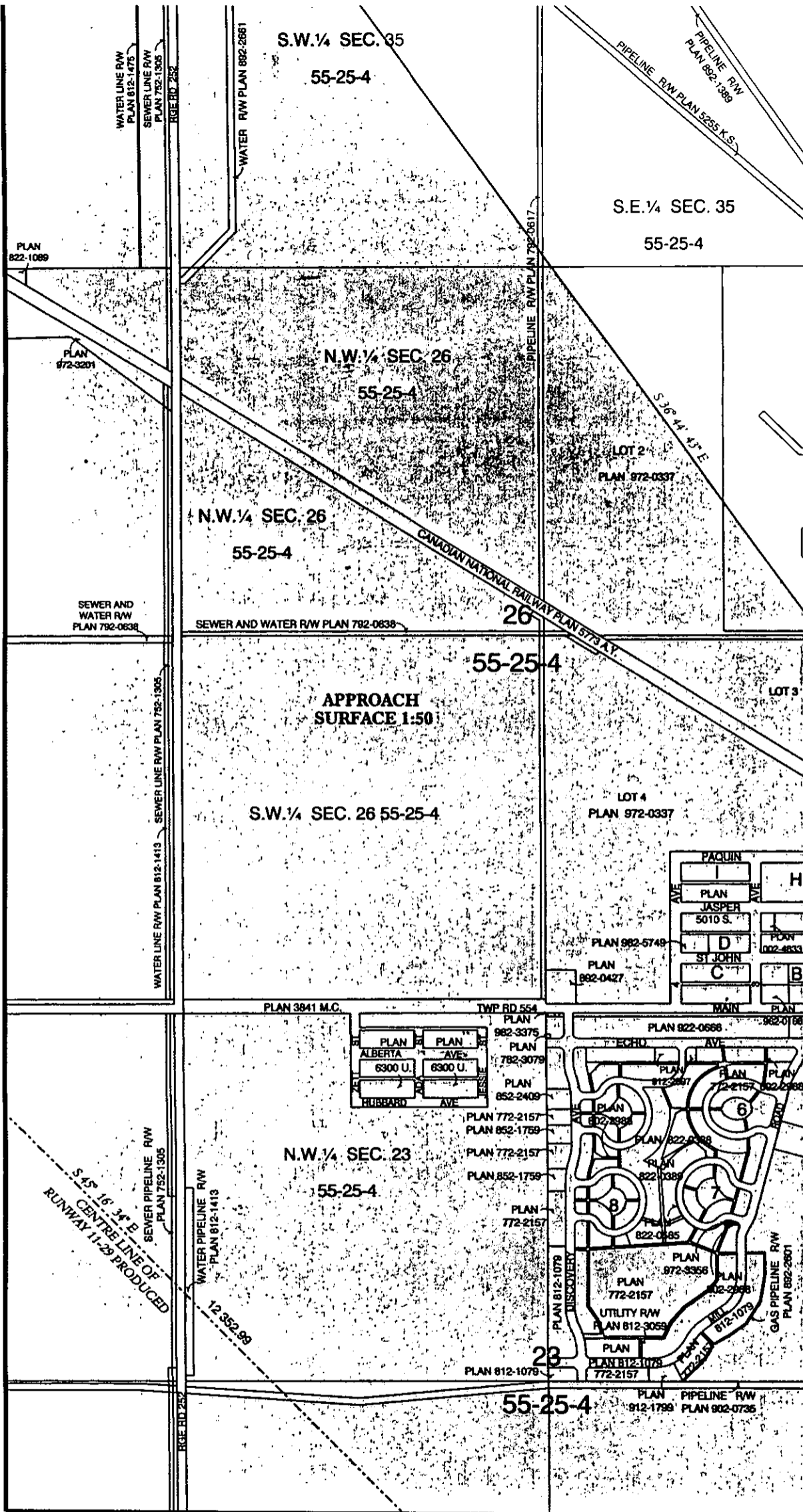
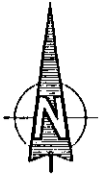
SHEET 101



	109	110
101	102	103
84	85	86

SCALE 1:10 000

SHEET 102



109	110	
102	103	104
85	86	87

SCALE 1:10 000

SHEET 103

B
PIPELINE R/W
PLAN 992-5004

PLAN
002-2509

S.E. 1/4 SEC. 36

55-25-4



A

LOT 1

GAS PIPELINE R/W
PLAN 3584 H.W.

PIPELINE R/W PLAN 3285 K.S.

N.W. 1/4 SEC. 25

N.E. 1/4 SEC. 25

55-25-4

PIPELINE R/W
PLAN 992-5004

PIPELINE R/W
PLAN 962-2875

55-25-4

PLAN 972-0337


GAS PIPELINE
R/W
PLAN 3889 H.W.

S.E. 1/4 SEC. 26

25

GAS PIPELINE R/W PLAN 3889 H.W.

55-25-4



PLAN 972-0337


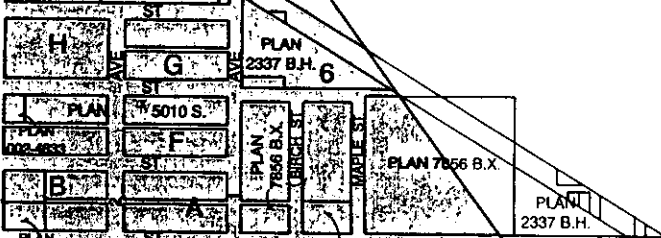
S.W. 1/4 SEC. 25

55-25-4

S.E. 1/4 SEC. 25

55-25-4

GAS PIPELINE R/W PLAN 826 M.C.



APPROACH
SURFACE 1:50

PLAN
822-0746

N.W. 1/4 SEC. 24

55-25-4

PARCEL A

PLAN 1240 E.O.

24

55-25-4

CANADIAN NATIONAL RAILWAY PLAN 5773 A.Y.

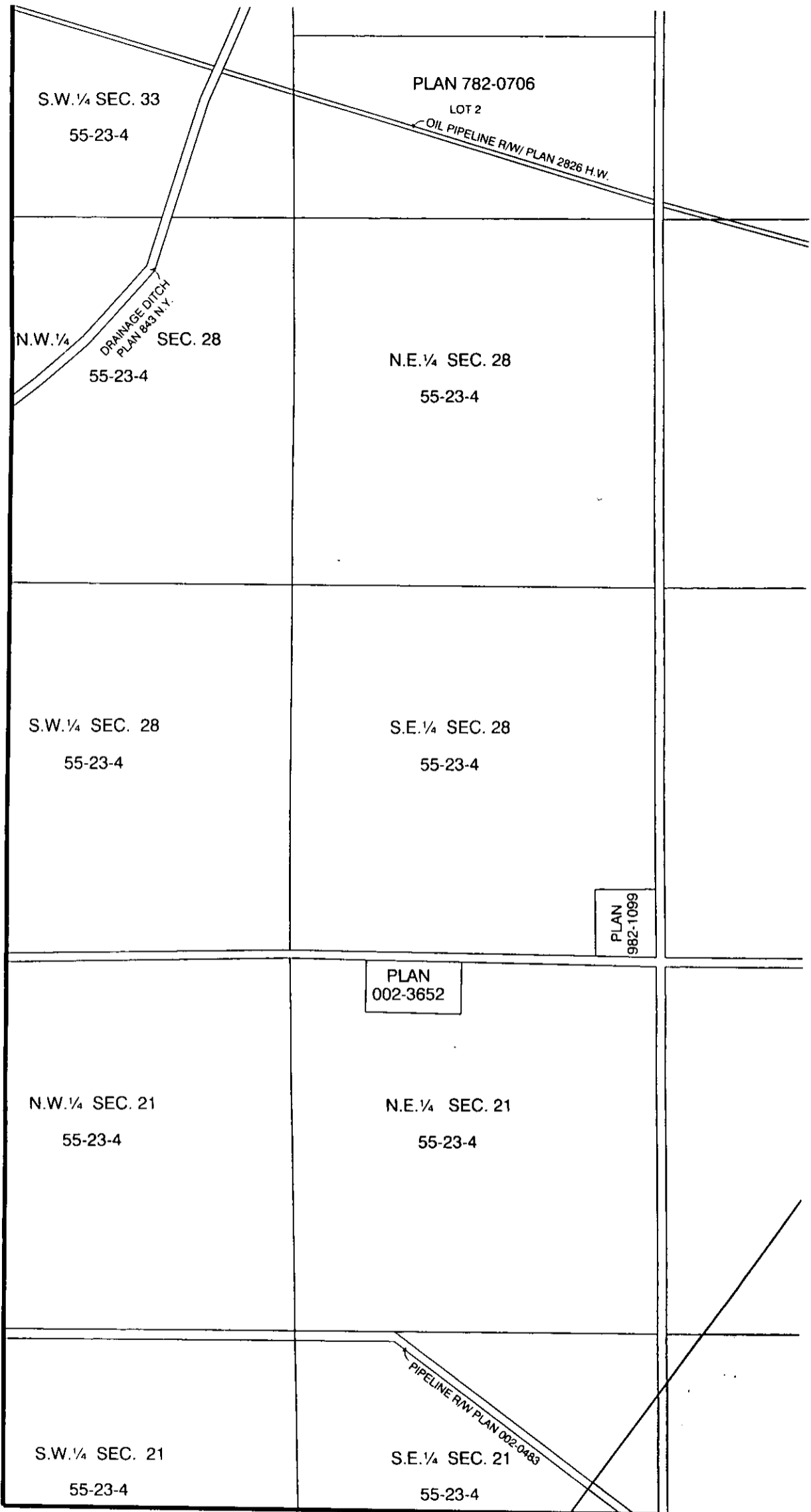
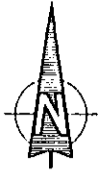
PLAN 1240 E.O.

GAS PIPELINE R/W
PLAN 3388 M.C.

110		
103	104	
86	87	88

SCALE 1:10 000

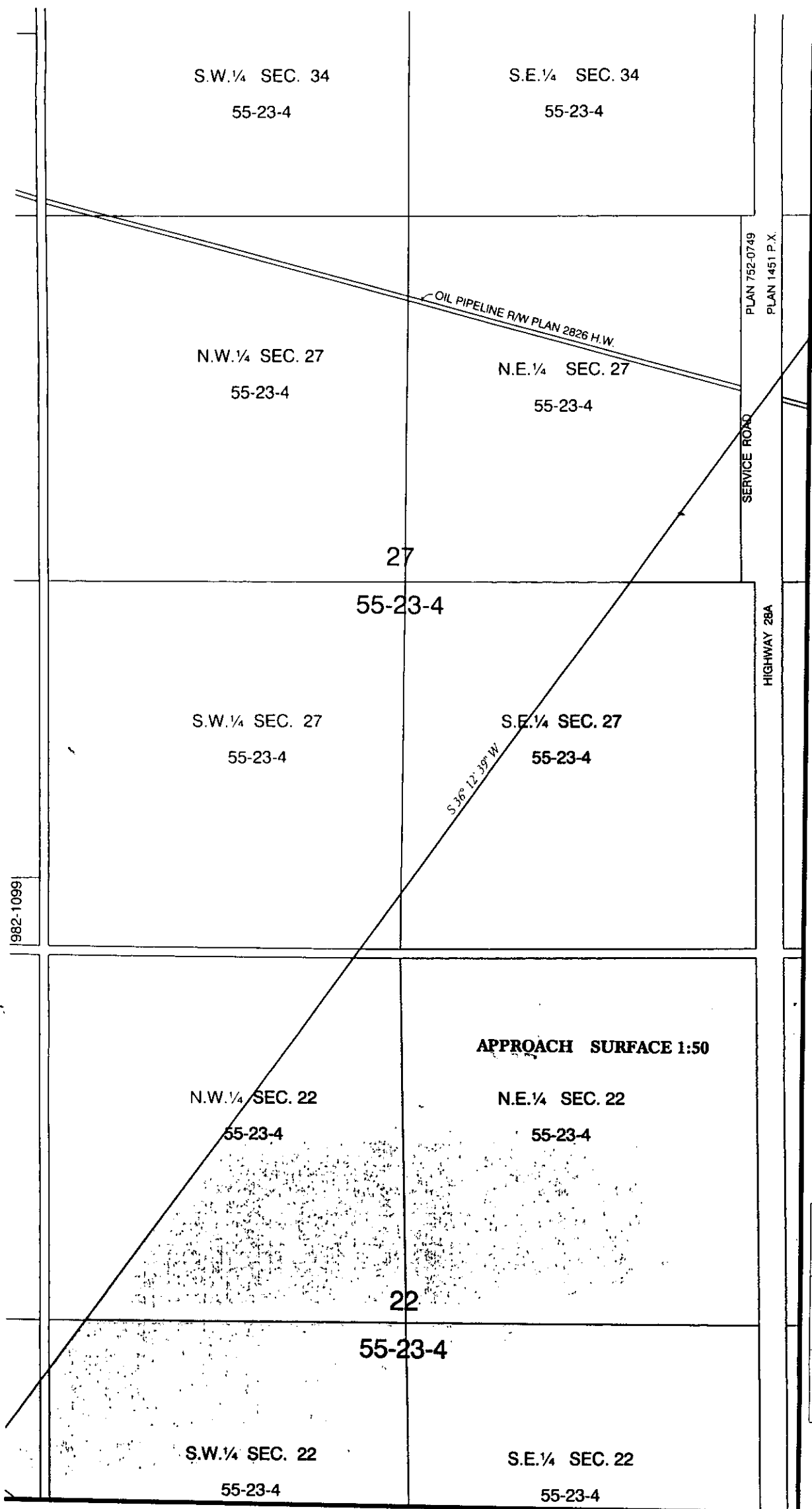
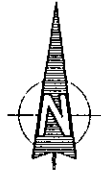
SHEET 104



	105	106
95	96	97

SCALE 1:10 000

SHEET 105

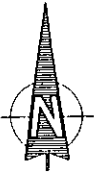


1982-1099

105	106	107
96	97	98

SCALE 1:10 000

SHEET 106



S.W.¼ SEC. 35

55-23-4

S.E.¼ SEC. 35

55-23-4

N.W.¼ SEC. 26

55-23-4

N.E.¼ SEC. 26

55-23-4

OIL PIPELINE R/W PLAN 2826 H.W.

OIL PIPELINE R/W PLAN 2826 H.W.

26

55-23-4

S 45° 15' 30" E
2400.00

S.W.¼ SEC. 26

55-23-4

S.E.¼ SEC. 26

55-23-4

APPROACH SURFACE 1:50

N.W.¼ SEC. 23

55-23-4

N.E.¼ SEC. 23

55-23-4

23

55-23-4

S 44° 44' 30" W
CENTRELINE OF RUNWAY 02-20
PRODUCED

10 635.14

LOT 2

PLAN 002-4646

S.W.¼ SEC. 23

55-23-4

PLAN
902-2776

106	107	108
97	98	99

SCALE 1:10 000

SHEET 107

S.W. 1/4 SEC. 36
55-23-4

S.E. 1/4 SEC. 36
55-23-4



N.W. 1/4 SEC. 25
55-23-4

N.E. 1/4 SEC. 25
55-23-4

25

55-23-4

OIL PIPELINE R/W PLAN 2026 H.W.

S.E. 1/4 SEC. 25

S.W. 1/4 SEC. 25
55-23-4

55-23-4

N.W. 1/4 SEC. 24
55-23-4

N.E. 1/4 SEC. 24
55-23-4

APPROACH
SURFACE 1:50

S 45° 15' 30" E
2400.00

PIPELINE R/W PLAN 932-0820

S.W. 1/4 SEC. 24
55-23-4

S.E. 1/4 SEC. 24
55-23-4

RGE. 23 W. 4 MER.

RGE. 22 W. 4 MER.

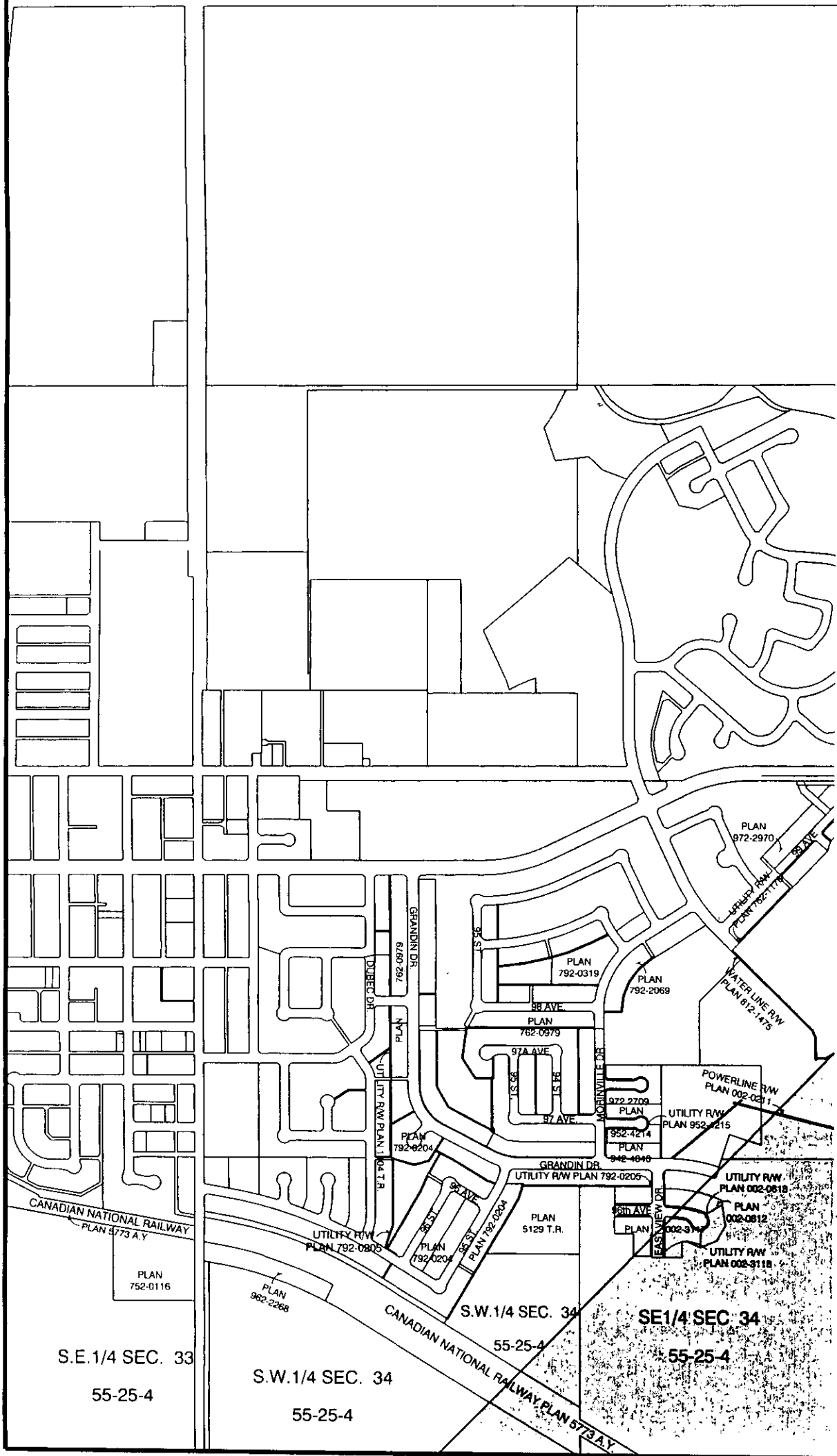
107	108	
98	99	100

SCALE 1:10 000

SHEET 108

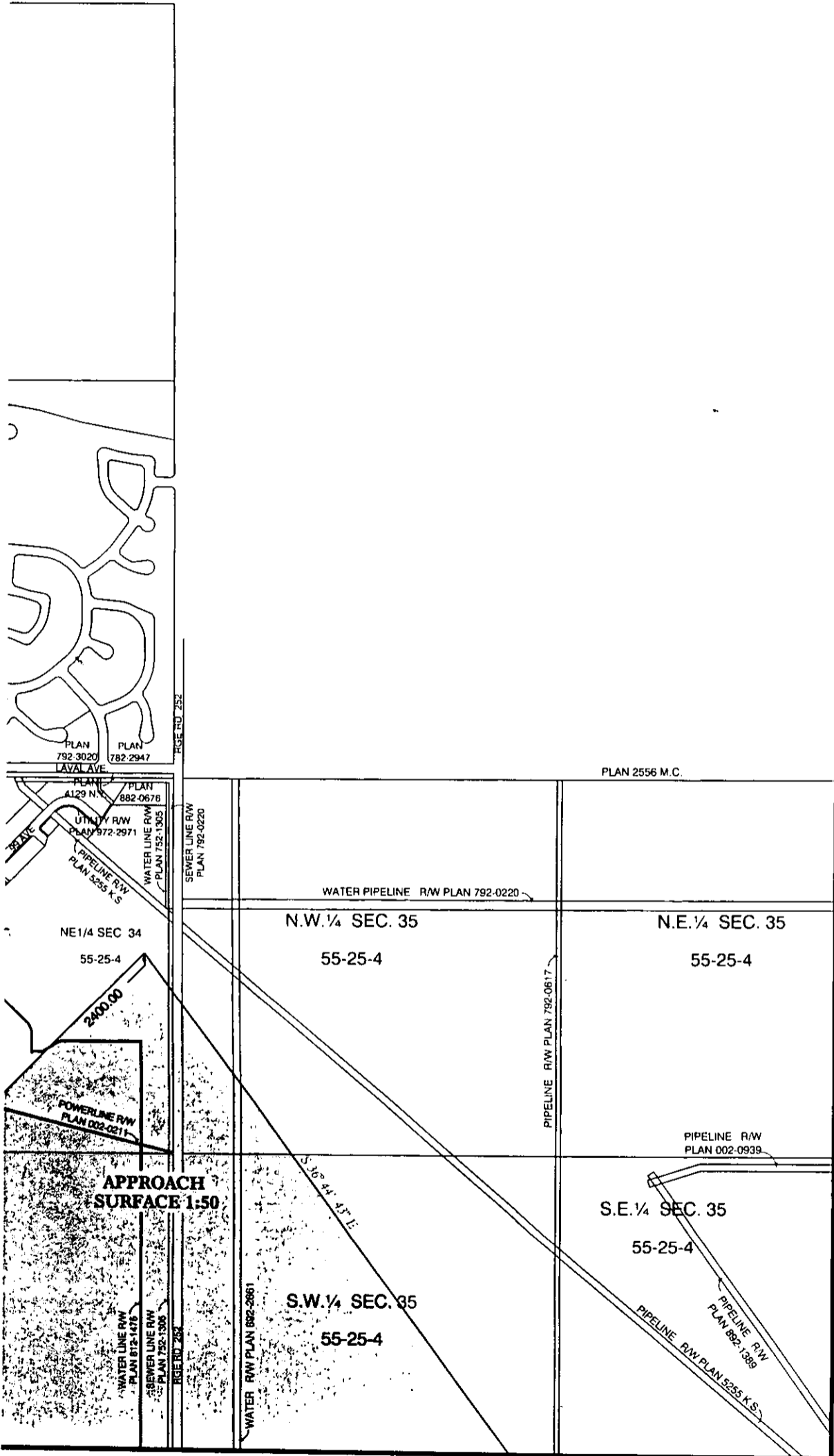
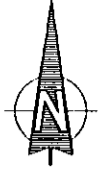


	109	110
101	102	103



SCALE 1:10 000

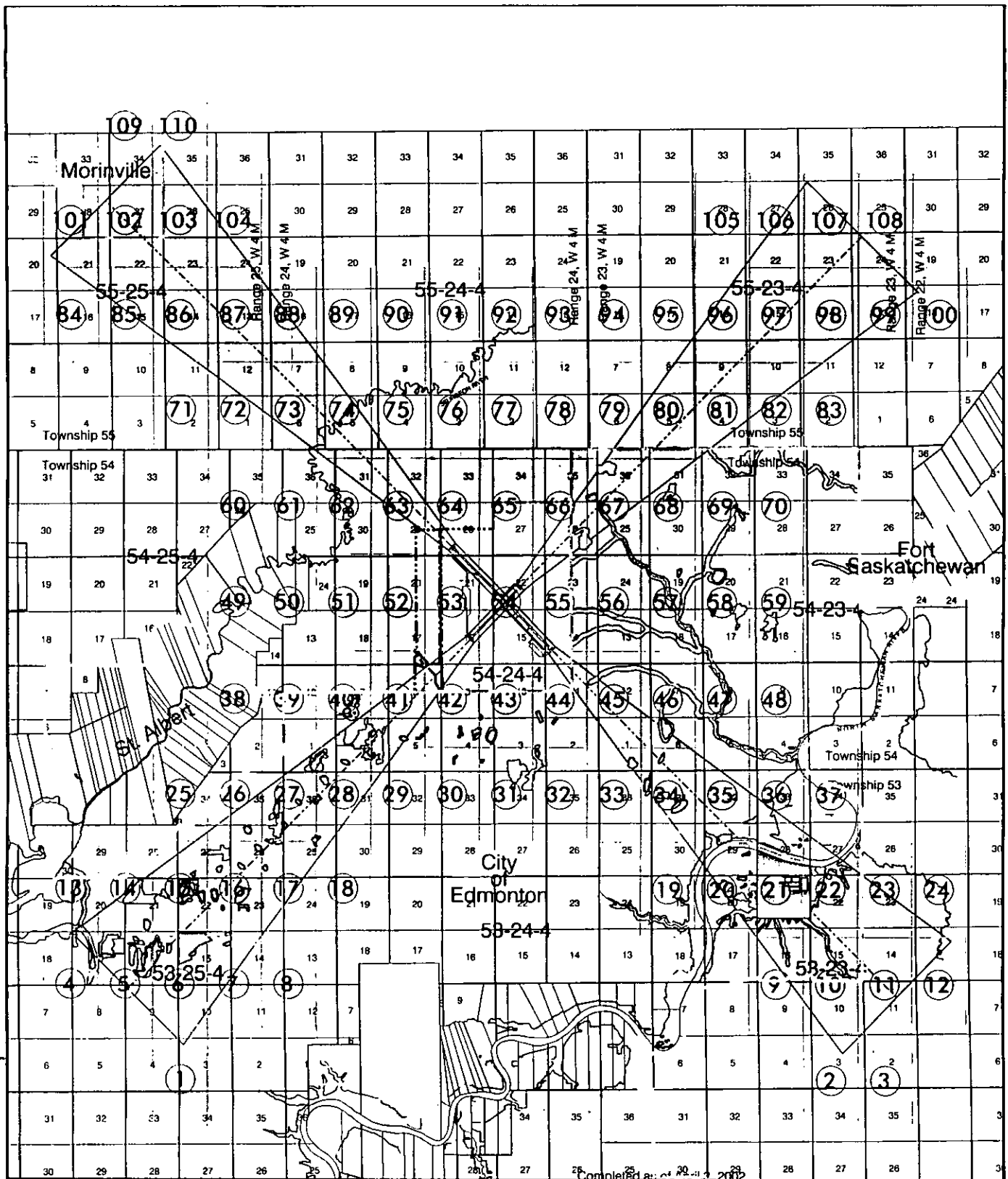
SHEET 109



	109	110
102	103	104

SCALE 1:10 000

SHEET 110



LEGEND/LÉGENDE:

BIRD HAZARD AREA COLOURED RED
 ZONE DE PÉRIL AVIAIRE - ROUGE

APPROACH SURFACES COLOURED LIGHT BLUE
 SURFACE D'APPROCHE - BLEU PALE








STORMWATER PONDS COLOURED DARK BLUE
 LES RÉSERVOIRS À CIEL OUVERT SONT EN BLEU FONCÉ.

ENVIRONMENTALLY SENSITIVE/SIGNIFICANT
 NATURAL AREAS COLOURED GOLDEN

CITY & PRIVATELY-OWNED LAND FILL FACILITIES
 COLOURED BROWN

SEWAGE LAGOON AREAS COLOURED YELLOW

EDMONTON GARRISON BOUNDARIES ARE SHOWN THUS
 LES LIMITES DE LA GARRISON D'EDMONTON SONT
 MARQUÉES COMME SUIV

-  Total Bird Hazard Area
-  Zone de péril aviaire
- 
- 
- 
- 
- 



Public Works & Government Services Canada /
 Travaux publics et Services gouvernementaux

Real Property Services Branch
 Direction des services immobiliers

**HELIPORT ZONING REGULATIONS /
 RÉGLEMENT DE ZONAGE DE L'HELIPORT**

Edmonton Garrison Heliport Héliport de la Garrison d'Edmonton
 (Namao Site) (Site Namao) près
 Near Edmonton, Alberta d'Edmonton, Alberta

FILE/DOSSIER: 5555-E9/290-1 Date: May/mai, 1998

City Of Edmonton Affected Titles

Plan #	Block	Block #	Lot	Lot#
0020203	Blk	8	Lot	5
0020203	Blk	8	Lot	4
0020203	Blk	8	Lot	3
0020203	Blk	8	Lot	1
0020203	Blk	8	Lot	2
0020203	Blk	9	Lot	1
0020203	Blk	9	Lot	2
0020248	Blk	4	Lot	16
0020248	Blk	4	Lot	15
0020624			Lot	3A
0021825	Blk	1	Lot	23A
0021915	Blk	1	Lot	2A
0021915	Blk	A	Lot	11B
0021915	Blk	A	Lot	18A
0021960			Lot	2
0022054	Blk	24	Lot	162
0022054	Blk	24	Lot	163
0022054	Blk	24	Lot	164
0022054	Blk	24	Lot	165
0022054	Blk	24	Lot	166
0022054	Blk	24	Lot	167
0022054	Blk	24	Lot	168
0022054	Blk	24	Lot	169
0022054	Blk	24	Lot	170
0022054	Blk	24	Lot	171
0022054	Blk	24	Lot	172
0022054	Blk	24	Lot	173
0022054	Blk	24	Lot	174
0022054	Blk	24	Lot	175
0022054	Blk	24	Lot	176
0022054	Blk	24	Lot	177
0022054	Blk	32	Lot	1
0022054	Blk	32	Lot	10
0022054	Blk	32	Lot	11
0022054	Blk	32	Lot	12
0022054	Blk	32	Lot	13
0022054	Blk	32	Lot	14
0022054	Blk	32	Lot	2
0022054	Blk	32	Lot	3
0022054	Blk	32	Lot	4
0022054	Blk	32	Lot	5
0022054	Blk	32	Lot	6
0022054	Blk	32	Lot	7
0022054	Blk	32	Lot	8
0022054	Blk	32	Lot	9
0022539	Blk	1	Lot	7A
0022663	Blk	D		
0022822	Blk	32	Lot	15
0022822	Blk	32	Lot	16
0022822	Blk	32	Lot	17
0022822	Blk	32	Lot	18
0022822	Blk	32	Lot	19
0022822	Blk	32	Lot	20
0022822	Blk	32	Lot	21
0022822	Blk	32	Lot	22
0022822	Blk	32	Lot	23
0022822	Blk	32	Lot	24
0022822	Blk	32	Lot	25
0022822	Blk	32	Lot	26
0022822	Blk	32	Lot	27
0022822	Blk	32	Lot	28
0022822	Blk	32	Lot	29
0022822	Blk	32	Lot	30
0022822	Blk	32	Lot	31
0022822	Blk	32	Lot	32
0022822	Blk	32	Lot	33
0022822	Blk	32	Lot	34
0022822	Blk	32	Lot	35

City Of Edmonton Affected Titles

Plan #	Block	Block #	Lot	Lot#
0022822	Blk	32	Lot	36
0022822	Blk	32	Lot	37
0022822	Blk	32	Lot	38
0022822	Blk	32	Lot	39
0022822	Blk	32	Lot	40
0022822	Blk	32	Lot	41
0022822	Blk	32	Lot	42
0022822	Blk	32	Lot	43
0022822	Blk	32	Lot	44
0022822	Blk	32	Lot	45
0022822	Blk	32	Lot	46
0022822	Blk	32	Lot	47
0022822	Blk	32	Lot	48
0022822	Blk	32	Lot	49
0022822	Blk	32	Lot	50
0022822	Blk	32	Lot	51
0022822	Blk	32	Lot	52
0022822	Blk	32	Lot	53
0022838	Blk	32	Lot	54
0022838	Blk	32	Lot	55
0022838	Blk	32	Lot	56
0022838	Blk	32	Lot	57
0022838	Blk	32	Lot	58
0022838	Blk	32	Lot	59
0022838	Blk	32	Lot	60
0022838	Blk	32	Lot	61
0022838	Blk	32	Lot	62
0022838	Blk	32	Lot	63
0022838	Blk	32	Lot	64
0022838	Blk	32	Lot	65
0022838	Blk	32	Lot	66
0022838	Blk	32	Lot	67
0022838	Blk	32	Lot	68
0022838	Blk	32	Lot	69
0022838	Blk	32	Lot	70
0022838	Blk	32	Lot	71
0022838	Blk	32	Lot	72
0022838	Blk	32	Lot	73
0022838	Blk	32	Lot	74
0022838	Blk	32	Lot	75
0022838	Blk	32	Lot	76
0022838	Blk	32	Lot	77
0022838	Blk	32	Lot	78
0022838	Blk	32	Lot	79
0022838	Blk	32	Lot	80
0022838	Blk	32	Lot	81
0022838	Blk	32	Lot	82
0022838	Blk	32	Lot	83
0022838	Blk	32	Lot	84
0022838	Blk	32	Lot	85
0022838	Blk	32	Lot	86
0022838	Blk	32	Lot	87
0022838	Blk	32	Lot	88
0022838	Blk	32	Lot	89
0022838	Blk	32	Lot	90
0022838	Blk	32	Lot	91
0023059	Blk	4	Lot	3A
0023079	Blk	11	Lot	100
0023079	Blk	11	Lot	101
0023079	Blk	11	Lot	102
0023079	Blk	11	Lot	103
0023079	Blk	11	Lot	104
0023079	Blk	11	Lot	105
0023079	Blk	11	Lot	106
0023079	Blk	11	Lot	107
0023079	Blk	11	Lot	108
0023079	Blk	11	Lot	109
0023079	Blk	11	Lot	110

City Of Edmonton Affected Titles

Plan #	Block	Block #	Lot	Lot#
0023079	Blk	11	Lot	111
0023079	Blk	11	Lot	112
0023079	Blk	11	Lot	113
0023079	Blk	11	Lot	114
0023079	Blk	11	Lot	115
0023079	Blk	11	Lot	116
0023079	Blk	11	Lot	117
0023079	Blk	11	Lot	118
0023079	Blk	11	Lot	119
0023079	Blk	11	Lot	120
0023079	Blk	11	Lot	121
0023079	Blk	11	Lot	122
0023079	Blk	11	Lot	123
0023079	Blk	11	Lot	124
0023079	Blk	11	Lot	125
0023079	Blk	11	Lot	126
0023079	Blk	11	Lot	127
0023079	Blk	11	Lot	128
0023079	Blk	11	Lot	129
0023079	Blk	11	Lot	130
0023079	Blk	11	Lot	131
0023079	Blk	11	Lot	132
0023079	Blk	11	Lot	133
0023079	Blk	11	Lot	134
0023079	Blk	11	Lot	135
0023079	Blk	11	Lot	136
0023079	Blk	11	Lot	137
0023079	Blk	11	Lot	138
0023079	Blk	11	Lot	139
0023079	Blk	11	Lot	140
0023079	Blk	11	Lot	141
0023079	Blk	11	Lot	142
0023079	Blk	11	Lot	143
0023079	Blk	11	Lot	144
0023079	Blk	11	Lot	145
0023079	Blk	11	Lot	146
0023079	Blk	11	Lot	147
0023079	Blk	11	Lot	148
0023079	Blk	11	Lot	149
0023079	Blk	11	Lot	150
0023079	Blk	11	Lot	151
0023079	Blk	11	Lot	152
0023079	Blk	11	Lot	153
0023079	Blk	11	Lot	154
0023079	Blk	11	Lot	155
0023079	Blk	11	Lot	156
0023079	Blk	11	Lot	157
0023079	Blk	11	Lot	158
0023079	Blk	11	Lot	159
0023079	Blk	11	Lot	160
0023079	Blk	11	Lot	161
0023079	Blk	11	Lot	162
0023079	Blk	11	Lot	99
0023079	Blk	2	Lot	51MR
0023253	Blk	103	Lot	12
0023253	Blk	103	Lot	6A
0023253	Blk	103	Lot	7A
0023264	Blk	104	Lot	2PUL
0023291	Blk	52	Lot	26
0023291	Blk	52	Lot	27
0023291	Blk	52	Lot	28
0023291	Blk	52	Lot	29
0023291	Blk	52	Lot	30
0023291	Blk	52	Lot	31
0023291	Blk	52	Lot	32
0023291	Blk	52	Lot	33
0023291	Blk	52	Lot	34
0023291	Blk	52	Lot	35

City Of Edmonton Affected Titles

Plan #	Block	Block #	Lot	Lot#
0023291	Blk	52	Lot	36
0023291	Blk	52	Lot	37
0023291	Blk	52	Lot	38
0023291	Blk	52	Lot	39
0023291	Blk	52	Lot	40
0023291	Blk	52	Lot	41
0023291	Blk	52	Lot	42
0023291	Blk	52	Lot	43
0023291	Blk	52	Lot	44
0023291	Blk	52	Lot	45
0023291	Blk	52	Lot	46
0023291	Blk	52	Lot	47
0023291	Blk	52	Lot	48
0023291	Blk	52	Lot	49
0023291	Blk	52	Lot	50
0023291	Blk	52	Lot	51
0023291	Blk	52	Lot	52
0023291	Blk	52	Lot	53
0023291	Blk	52	Lot	54
0023291	Blk	52	Lot	55
0023291	Blk	52	Lot	56
0023376			Lot	1
0023376			Lot	2
0023377	Blk	1	Lot	9A
0023485	Blk	A		
0023485	Blk	B		
0023485	Blk	C		
0023497			Lot	1
0023607			Lot	2
0023753			Lot	3A
0023753			Lot	4A
0024315			Lot	1
0024464	Blk	5	Lot	2A
0024464	Blk	5	Lot	2B
0024532	Blk	7	Lot	31
0024532	Blk	7	Lot	32
0024532	Blk	7	Lot	33
0024532	Blk	7	Lot	34
0024532	Blk	7	Lot	35
0024532	Blk	7	Lot	36
0024532	Blk	7	Lot	37
0024532	Blk	7	Lot	38
0024532	Blk	7	Lot	39
0024532	Blk	9	Lot	1
0024532	Blk	9	Lot	10
0024532	Blk	9	Lot	11
0024532	Blk	9	Lot	12
0024532	Blk	9	Lot	13
0024532	Blk	9	Lot	14
0024532	Blk	9	Lot	15
0024532	Blk	9	Lot	16
0024532	Blk	9	Lot	17
0024532	Blk	9	Lot	18
0024532	Blk	9	Lot	19
0024532	Blk	9	Lot	2
0024532	Blk	9	Lot	20
0024532	Blk	9	Lot	21
0024532	Blk	9	Lot	22
0024532	Blk	9	Lot	3
0024532	Blk	9	Lot	4
0024532	Blk	9	Lot	5
0024532	Blk	9	Lot	6
0024532	Blk	9	Lot	7
0024532	Blk	9	Lot	8
0024532	Blk	9	Lot	9
0024535	Blk	8	Lot	17
0024535	Blk	8	Lot	18
0024618	Blk	30	Lot	82

City Of Edmonton Affected Titles

Plan #	Block	Block #	Lot	Lot#
0024644	Blk	1	Lot	26
0024645	Blk	1	Lot	25A
0024727	Blk	11	Lot	21
0024828	Blk	84	Lot	68
0024828	Blk	84	Lot	69
0024828	Blk	84	Lot	70
0024828	Blk	84	Lot	71
0024828	Blk	90	Lot	2
0024828	Blk	90	Lot	24
0024828	Blk	90	Lot	25
0024828	Blk	90	Lot	26
0024828	Blk	90	Lot	27
0024828	Blk	90	Lot	28
0024828	Blk	90	Lot	29
0024828	Blk	90	Lot	3
0024828	Blk	90	Lot	30
0024828	Blk	90	Lot	31
0024828	Blk	90	Lot	4
0024828	Blk	90	Lot	5
0024828	Blk	90	Lot	6
0024828	Blk	91	Lot	1
0024828	Blk	91	Lot	16
0024828	Blk	91	Lot	17
0024828	Blk	91	Lot	18
0024828	Blk	91	Lot	2
0024828	Blk	91	Lot	3
0024828	Blk	91	Lot	4
0024828	Blk	91	Lot	5
0024828	Blk	91	Lot	6
0024828	Blk	92	Lot	1
0024828	Blk	92	Lot	10
0024828	Blk	92	Lot	11
0024828	Blk	92	Lot	12
0024828	Blk	92	Lot	13
0024828	Blk	92	Lot	14
0024828	Blk	92	Lot	15
0024828	Blk	92	Lot	16
0024828	Blk	92	Lot	2
0024828	Blk	92	Lot	3
0024828	Blk	92	Lot	4
0024828	Blk	92	Lot	5
0024828	Blk	92	Lot	6
0024828	Blk	92	Lot	7
0024828	Blk	92	Lot	8
0024828	Blk	92	Lot	9
0024828	Blk	93	Lot	10
0024828	Blk	93	Lot	11
0024828	Blk	93	Lot	12
0024828	Blk	93	Lot	2
0024828	Blk	93	Lot	3
0024828	Blk	93	Lot	4
0024828	Blk	93	Lot	5
0024828	Blk	93	Lot	6
0024828	Blk	93	Lot	7
0024828	Blk	93	Lot	8
0024828	Blk	93	Lot	9PUL
0024911	Blk	4	Lot	7A
0120463	Blk	78	Lot	31MR
0120463	Blk	84	Lot	1
0120463	Blk	84	Lot	10
0120463	Blk	84	Lot	11
0120463	Blk	84	Lot	12
0120463	Blk	84	Lot	13
0120463	Blk	84	Lot	14
0120463	Blk	84	Lot	15
0120463	Blk	84	Lot	16
0120463	Blk	84	Lot	17
0120463	Blk	84	Lot	18

City Of Edmonton Affected Titles

Plan #	Block	Block #	Lot	Lot#
0120463	Blk	84	Lot	19
0120463	Blk	84	Lot	2
0120463	Blk	84	Lot	20
0120463	Blk	84	Lot	21
0120463	Blk	84	Lot	22
0120463	Blk	84	Lot	23
0120463	Blk	84	Lot	24
0120463	Blk	84	Lot	25
0120463	Blk	84	Lot	26
0120463	Blk	84	Lot	3
0120463	Blk	84	Lot	4
0120463	Blk	84	Lot	5
0120463	Blk	84	Lot	6
0120463	Blk	84	Lot	7
0120463	Blk	84	Lot	8
0120463	Blk	84	Lot	9
0120499	Blk	85	Lot	10
0120499	Blk	85	Lot	3
0120499	Blk	85	Lot	4
0120499	Blk	85	Lot	5
0120499	Blk	85	Lot	6
0120499	Blk	85	Lot	7
0120499	Blk	85	Lot	8
0120499	Blk	85	Lot	9
0121028	Blk	1	Lot	6A
0121446	Blk	4	Lot	9A
0121497	Blk	1	Lot	4A
0121772	Blk	53	Lot	1
0121772	Blk	53	Lot	10
0121772	Blk	53	Lot	11
0121772	Blk	53	Lot	12
0121772	Blk	53	Lot	13
0121772	Blk	53	Lot	14
0121772	Blk	53	Lot	15
0121772	Blk	53	Lot	16
0121772	Blk	53	Lot	17
0121772	Blk	53	Lot	18
0121772	Blk	53	Lot	19
0121772	Blk	53	Lot	2
0121772	Blk	53	Lot	20
0121772	Blk	53	Lot	21
0121772	Blk	53	Lot	22
0121772	Blk	53	Lot	23
0121772	Blk	53	Lot	24
0121772	Blk	53	Lot	25
0121772	Blk	53	Lot	26
0121772	Blk	53	Lot	27
0121772	Blk	53	Lot	28
0121772	Blk	53	Lot	29
0121772	Blk	53	Lot	3
0121772	Blk	53	Lot	30
0121772	Blk	53	Lot	31
0121772	Blk	53	Lot	32
0121772	Blk	53	Lot	33
0121772	Blk	53	Lot	34
0121772	Blk	53	Lot	35
0121772	Blk	53	Lot	36
0121772	Blk	53	Lot	37
0121772	Blk	53	Lot	38
0121772	Blk	53	Lot	39
0121772	Blk	53	Lot	4
0121772	Blk	53	Lot	40
0121772	Blk	53	Lot	41
0121772	Blk	53	Lot	42
0121772	Blk	53	Lot	43
0121772	Blk	53	Lot	44
0121772	Blk	53	Lot	45
0121772	Blk	53	Lot	46

City Of Edmonton Affected Titles

Plan #	Block	Block #	Lot	Lot#
0121772	Blk	53	Lot	47
0121772	Blk	53	Lot	48
0121772	Blk	53	Lot	49
0121772	Blk	53	Lot	5
0121772	Blk	53	Lot	50
0121772	Blk	53	Lot	51
0121772	Blk	53	Lot	52
0121772	Blk	53	Lot	53
0121772	Blk	53	Lot	54
0121772	Blk	53	Lot	55
0121772	Blk	53	Lot	56
0121772	Blk	53	Lot	57
0121772	Blk	53	Lot	58
0121772	Blk	53	Lot	59
0121772	Blk	53	Lot	6
0121772	Blk	53	Lot	60
0121772	Blk	53	Lot	61
0121772	Blk	53	Lot	62
0121772	Blk	53	Lot	63
0121772	Blk	53	Lot	7
0121772	Blk	53	Lot	8
0121772	Blk	53	Lot	9
0121793	Blk	5	Lot	4
0121819	Blk	10	Lot	1
0121819	Blk	10	Lot	10
0121819	Blk	10	Lot	11
0121819	Blk	10	Lot	12
0121819	Blk	10	Lot	2
0121819	Blk	10	Lot	3
0121819	Blk	10	Lot	4
0121819	Blk	10	Lot	5
0121819	Blk	10	Lot	6
0121819	Blk	10	Lot	7
0121819	Blk	10	Lot	8
0121819	Blk	10	Lot	9
0121819	Blk	3	Lot	119
0121819	Blk	3	Lot	120
0121819	Blk	3	Lot	121
0121819	Blk	3	Lot	122
0121819	Blk	3	Lot	123
0121819	Blk	3	Lot	124
0121819	Blk	3	Lot	125
0121819	Blk	3	Lot	126
0121819	Blk	3	Lot	127
0121819	Blk	5	Lot	100
0121819	Blk	5	Lot	101
0121819	Blk	5	Lot	102
0121819	Blk	5	Lot	103
0121819	Blk	5	Lot	104
0121819	Blk	5	Lot	105
0121819	Blk	5	Lot	106
0121819	Blk	5	Lot	94
0121819	Blk	5	Lot	95
0121819	Blk	5	Lot	96
0121819	Blk	5	Lot	97
0121819	Blk	5	Lot	98
0121819	Blk	5	Lot	99
0121900	Blk	4	Lot	1B
0122826	Blk	1	Lot	79
0122826	Blk	1	Lot	80
0122826	Blk	1	Lot	81
0122826	Blk	1	Lot	82
0122826	Blk	17	Lot	1
0122826	Blk	17	Lot	10
0122826	Blk	17	Lot	11
0122826	Blk	17	Lot	12
0122826	Blk	17	Lot	13
0122826	Blk	17	Lot	14

City Of Edmonton Affected Titles

Plan #	Block	Block #	Lot	Lot#
0122826	Blk	17	Lot	15
0122826	Blk	17	Lot	16
0122826	Blk	17	Lot	17
0122826	Blk	17	Lot	18
0122826	Blk	17	Lot	19
0122826	Blk	17	Lot	2
0122826	Blk	17	Lot	20
0122826	Blk	17	Lot	21
0122826	Blk	17	Lot	3
0122826	Blk	17	Lot	4
0122826	Blk	17	Lot	5
0122826	Blk	17	Lot	6
0122826	Blk	17	Lot	7
0122826	Blk	17	Lot	8
0122826	Blk	17	Lot	9
0122826	Blk	2	Lot	51
0122826	Blk	2	Lot	52
0122826	Blk	2	Lot	53
0122826	Blk	2	Lot	54
0122826	Blk	2	Lot	55
0122826	Blk	2	Lot	56
0122826	Blk	2	Lot	57
0122826	Blk	2	Lot	58
0122826	Blk	2	Lot	59
0122826	Blk	2	Lot	60
0122826	Blk	2	Lot	61
0122826	Blk	2	Lot	62
0122826	Blk	2	Lot	63
0122826	Blk	2	Lot	64
0122826	Blk	2	Lot	65
0122826	Blk	2	Lot	66
0122826	Blk	2	Lot	67
0122826	Blk	2	Lot	68
0122826	Blk	2	Lot	69
0122826	Blk	2	Lot	70
0122826	Blk	2	Lot	71
0122826	Blk	2	Lot	72
0122826	Blk	2	Lot	73
0122826	Blk	2	Lot	74
0122826	Blk	2	Lot	75
0122826	Blk	2	Lot	76
0122826	Blk	2	Lot	77
0122826	Blk	2	Lot	78
0122826	Blk	2	Lot	79
0122921	Blk	16	Lot	1
0123476	Blk	4	Lot	C
0123749	Blk	53	Lot	139
0123749	Blk	54	Lot	1
0123916	Blk	35	Lot	1
0123916	Blk	35	Lot	10
0123916	Blk	35	Lot	11
0123916	Blk	35	Lot	12
0123916	Blk	35	Lot	2
0123916	Blk	35	Lot	3
0123916	Blk	35	Lot	4
0123916	Blk	35	Lot	43
0123916	Blk	35	Lot	44
0123916	Blk	35	Lot	45
0123916	Blk	35	Lot	46
0123916	Blk	35	Lot	47
0123916	Blk	35	Lot	48
0123916	Blk	35	Lot	49
0123916	Blk	35	Lot	5
0123916	Blk	35	Lot	50
0123916	Blk	35	Lot	51
0123916	Blk	35	Lot	52
0123916	Blk	35	Lot	53
0123916	Blk	35	Lot	54

City Of Edmonton Affected Titles

Plan #	Block	Block #	Lot	Lot#
0123916	Blk	35	Lot	55
0123916	Blk	35	Lot	56
0123916	Blk	35	Lot	57
0123916	Blk	35	Lot	58
0123916	Blk	35	Lot	59
0123916	Blk	35	Lot	6
0123916	Blk	35	Lot	60
0123916	Blk	35	Lot	61
0123916	Blk	35	Lot	7
0123916	Blk	35	Lot	8
0123916	Blk	35	Lot	9
0123916	Blk	36	Lot	1
0123916	Blk	36	Lot	10
0123916	Blk	36	Lot	2
0123916	Blk	36	Lot	27
0123916	Blk	36	Lot	28
0123916	Blk	36	Lot	29
0123916	Blk	36	Lot	3
0123916	Blk	36	Lot	30
0123916	Blk	36	Lot	31
0123916	Blk	36	Lot	32
0123916	Blk	36	Lot	33
0123916	Blk	36	Lot	34
0123916	Blk	36	Lot	35
0123916	Blk	36	Lot	36
0123916	Blk	36	Lot	4
0123916	Blk	36	Lot	5
0123916	Blk	36	Lot	6
0123916	Blk	36	Lot	7
0123916	Blk	36	Lot	8
0123916	Blk	36	Lot	9
0124241	Blk	7	Lot	23
0124241	Blk	7	Lot	24
0124241	Blk	7	Lot	25
0124241	Blk	7	Lot	26
0124241	Blk	7	Lot	27
0124241	Blk	7	Lot	28
0124241	Blk	7	Lot	29
0124241	Blk	7	Lot	30
0124241	Blk	8	Lot	25
0124241	Blk	8	Lot	26
0124241	Blk	8	Lot	27
0124241	Blk	8	Lot	28
0124241	Blk	8	Lot	29
0124241	Blk	8	Lot	30
0124241	Blk	9	Lot	23
0124241	Blk	9	Lot	24
0124241	Blk	9	Lot	25
0124241	Blk	9	Lot	26
0124241	Blk	9	Lot	27
0124241	Blk	9	Lot	28
0124241	Blk	9	Lot	29
0124241	Blk	9	Lot	30
0124241	Blk	9	Lot	31
0124241	Blk	9	Lot	32
0124241	Blk	9	Lot	33
0124241	Blk	9	Lot	34
0124241	Blk	9	Lot	35
0124241	Blk	9	Lot	36
0124241	Blk	9	Lot	37
0124241	Blk	9	Lot	38
0124241	Blk	9	Lot	39
0124241	Blk	9	Lot	40
0124241	Blk	9	Lot	41
0124241	Blk	9	Lot	42
0124241	Blk	9	Lot	43
0124241	Blk	9	Lot	44
0124241	Blk	9	Lot	45

City Of Edmonton Affected Titles

Plan #	Block	Block #	Lot	Lot#
0124241	Blk	9	Lot	46
0124241	Blk	9	Lot	47
0124241	Blk	9	Lot	48
0124241	Blk	9	Lot	49
0124241	Blk	9	Lot	51
0124241	Blk	9	Lot	52
0124241	Blk	9	Lot	53
0124241	Blk	9	Lot	54
0124241	Blk	9	Lot	55
0124303	Blk	78	Lot	32MR
0124303	Blk	85	Lot	1
0124303	Blk	85	Lot	2
0124303	Blk	88	Lot	1
0124303	Blk	88	Lot	10
0124303	Blk	88	Lot	11
0124303	Blk	88	Lot	12PUL
0124303	Blk	88	Lot	13
0124303	Blk	88	Lot	14
0124303	Blk	88	Lot	15
0124303	Blk	88	Lot	16
0124303	Blk	88	Lot	17
0124303	Blk	88	Lot	18
0124303	Blk	88	Lot	19
0124303	Blk	88	Lot	2
0124303	Blk	88	Lot	20
0124303	Blk	88	Lot	21
0124303	Blk	88	Lot	22
0124303	Blk	88	Lot	23
0124303	Blk	88	Lot	24
0124303	Blk	88	Lot	25
0124303	Blk	88	Lot	26
0124303	Blk	88	Lot	27
0124303	Blk	88	Lot	28
0124303	Blk	88	Lot	29
0124303	Blk	88	Lot	3
0124303	Blk	88	Lot	30
0124303	Blk	88	Lot	31
0124303	Blk	88	Lot	32
0124303	Blk	88	Lot	33
0124303	Blk	88	Lot	34
0124303	Blk	88	Lot	35
0124303	Blk	88	Lot	36
0124303	Blk	88	Lot	4
0124303	Blk	88	Lot	5
0124303	Blk	88	Lot	6
0124303	Blk	88	Lot	7
0124303	Blk	88	Lot	8
0124303	Blk	88	Lot	9
0124319	Blk	A		
0124359	Blk	1	Lot	12A
0124373	Blk	51	Lot	12
0124373	Blk	51	Lot	13
0124373	Blk	51	Lot	14
0124373	Blk	51	Lot	15
0124373	Blk	51	Lot	16
0124373	Blk	51	Lot	17
0124373	Blk	51	Lot	18
0124373	Blk	51	Lot	19
0124373	Blk	51	Lot	20
0124373	Blk	51	Lot	21
0124373	Blk	51	Lot	22
0124373	Blk	51	Lot	23
0124373	Blk	51	Lot	24
0124373	Blk	51	Lot	25
0124373	Blk	51	Lot	26
0124373	Blk	51	Lot	27
0124373	Blk	51	Lot	28
0124373	Blk	51	Lot	29

City Of Edmonton Affected Titles

Plan #	Block	Block #	Lot	Lot#
0124373	Blk	51	Lot	30
0124373	Blk	54	Lot	1
0124373	Blk	54	Lot	2
0124373	Blk	54	Lot	3
0124373	Blk	54	Lot	4
0124373	Blk	54	Lot	5
0124373	Blk	54	Lot	6
0124373	Blk	54	Lot	7
0124373	Blk	54	Lot	8
0124373	Blk	54	Lot	9
0124416	Blk	13A	Lot	18
0124416	Blk	13A	Lot	19
0124416	Blk	C		
0124595	Blk	88	Lot	37
0124595	Blk	88	Lot	38
0124595	Blk	88	Lot	39
0124595	Blk	88	Lot	40
0124595	Blk	88	Lot	41
0124595	Blk	88	Lot	42
0124595	Blk	88	Lot	43
0124595	Blk	88	Lot	44
0124595	Blk	88	Lot	45
0124595	Blk	89	Lot	1
0124595	Blk	89	Lot	10
0124595	Blk	89	Lot	11
0124595	Blk	89	Lot	12
0124595	Blk	89	Lot	13
0124595	Blk	89	Lot	14
0124595	Blk	89	Lot	15
0124595	Blk	89	Lot	16
0124595	Blk	89	Lot	17
0124595	Blk	89	Lot	18
0124595	Blk	89	Lot	19
0124595	Blk	89	Lot	2
0124595	Blk	89	Lot	20
0124595	Blk	89	Lot	21
0124595	Blk	89	Lot	22
0124595	Blk	89	Lot	23
0124595	Blk	89	Lot	24
0124595	Blk	89	Lot	25
0124595	Blk	89	Lot	26
0124595	Blk	89	Lot	27
0124595	Blk	89	Lot	28
0124595	Blk	89	Lot	29
0124595	Blk	89	Lot	3
0124595	Blk	89	Lot	30
0124595	Blk	89	Lot	31
0124595	Blk	89	Lot	32
0124595	Blk	89	Lot	33
0124595	Blk	89	Lot	34
0124595	Blk	89	Lot	35
0124595	Blk	89	Lot	36
0124595	Blk	89	Lot	37
0124595	Blk	89	Lot	38
0124595	Blk	89	Lot	39
0124595	Blk	89	Lot	4
0124595	Blk	89	Lot	40
0124595	Blk	89	Lot	41
0124595	Blk	89	Lot	42
0124595	Blk	89	Lot	43
0124595	Blk	89	Lot	44
0124595	Blk	89	Lot	5
0124595	Blk	89	Lot	6
0124595	Blk	89	Lot	7
0124595	Blk	89	Lot	8
0124595	Blk	89	Lot	9
0124595	Blk	90	Lot	1
0124595	Blk	90	Lot	10

City Of Edmonton Affected Titles

Plan #	Block	Block #	Lot	Lot#
0124595	Blk	90	Lot	11
0124595	Blk	90	Lot	12
0124595	Blk	90	Lot	13
0124595	Blk	90	Lot	14
0124595	Blk	90	Lot	15
0124595	Blk	90	Lot	16
0124595	Blk	90	Lot	2
0124595	Blk	90	Lot	3
0124595	Blk	90	Lot	4
0124595	Blk	90	Lot	5
0124595	Blk	90	Lot	6
0124595	Blk	90	Lot	7
0124595	Blk	90	Lot	8
0124595	Blk	90	Lot	9
0125142	Blk	53	Lot	100
0125142	Blk	53	Lot	101
0125142	Blk	53	Lot	102
0125142	Blk	53	Lot	103
0125142	Blk	53	Lot	104
0125142	Blk	53	Lot	105
0125142	Blk	53	Lot	106
0125142	Blk	53	Lot	107
0125142	Blk	53	Lot	108
0125142	Blk	53	Lot	109
0125142	Blk	53	Lot	110
0125142	Blk	53	Lot	111
0125142	Blk	53	Lot	112
0125142	Blk	53	Lot	113
0125142	Blk	53	Lot	114
0125142	Blk	53	Lot	115
0125142	Blk	53	Lot	116
0125142	Blk	53	Lot	117
0125142	Blk	53	Lot	118
0125142	Blk	53	Lot	119
0125142	Blk	53	Lot	120
0125142	Blk	53	Lot	121
0125142	Blk	53	Lot	122
0125142	Blk	53	Lot	123
0125142	Blk	53	Lot	124
0125142	Blk	53	Lot	125
0125142	Blk	53	Lot	126
0125142	Blk	53	Lot	127
0125142	Blk	53	Lot	64
0125142	Blk	53	Lot	65
0125142	Blk	53	Lot	66
0125142	Blk	53	Lot	67
0125142	Blk	53	Lot	68
0125142	Blk	53	Lot	69
0125142	Blk	53	Lot	70
0125142	Blk	53	Lot	71
0125142	Blk	53	Lot	72
0125142	Blk	53	Lot	73
0125142	Blk	53	Lot	74
0125142	Blk	53	Lot	75
0125142	Blk	53	Lot	76
0125142	Blk	53	Lot	77
0125142	Blk	53	Lot	78
0125142	Blk	53	Lot	79
0125142	Blk	53	Lot	80
0125142	Blk	53	Lot	81
0125142	Blk	53	Lot	82
0125142	Blk	53	Lot	83
0125142	Blk	53	Lot	84
0125142	Blk	53	Lot	85
0125142	Blk	53	Lot	86
0125142	Blk	53	Lot	87
0125142	Blk	53	Lot	88
0125142	Blk	53	Lot	89

City Of Edmonton Affected Titles

Plan #	Block	Block #	Lot	Lot#
0125142	Blk	53	Lot	90
0125142	Blk	53	Lot	91
0125142	Blk	53	Lot	92
0125142	Blk	53	Lot	93
0125142	Blk	53	Lot	94
0125142	Blk	53	Lot	95
0125142	Blk	53	Lot	96
0125142	Blk	53	Lot	97
0125142	Blk	53	Lot	98
0125142	Blk	53	Lot	99
0125146	Blk	1	Lot	24B
0125157	Blk	30	Lot	100
0125157	Blk	30	Lot	94
0125157	Blk	30	Lot	95
0125157	Blk	30	Lot	96
0125157	Blk	30	Lot	97
0125157	Blk	30	Lot	98
0125157	Blk	30	Lot	99
0125384	Blk	5	Lot	4
0125983	Blk	1	Lot	2
0125989	Blk	85	Lot	82
0125989	Blk	85	Lot	83
0125989	Blk	85	Lot	84
0125989	Blk	85	Lot	85
0125989	Blk	85	Lot	86
0125989	Blk	85	Lot	87
0125989	Blk	85	Lot	88
0125989	Blk	85	Lot	89
0125989	Blk	85	Lot	90
0125989	Blk	85	Lot	91
0125989	Blk	85	Lot	92
0125989	Blk	85	Lot	93
0125989	Blk	85	Lot	94
0125989	Blk	85	Lot	95
0125989	Blk	85	Lot	96
0125989	Blk	85	Lot	97
0125989	Blk	85	Lot	98
0125989	Blk	85	Lot	99
0125989	Blk	94	Lot	1
0125989	Blk	94	Lot	10
0125989	Blk	94	Lot	11
0125989	Blk	94	Lot	12
0125989	Blk	94	Lot	13
0125989	Blk	94	Lot	2
0125989	Blk	94	Lot	3
0125989	Blk	94	Lot	4
0125989	Blk	94	Lot	5
0125989	Blk	94	Lot	6
0125989	Blk	94	Lot	7
0125989	Blk	94	Lot	8
0125989	Blk	94	Lot	9
0126036	Blk	1	Lot	1A
0126189	Blk	1	Lot	11
0126189	Blk	1	Lot	12
0126292	Blk	2	Lot	C
0126293	Blk	1	Lot	1
0220546	Blk	16	Lot	3
0220614	Blk	OT		
0220615	Blk	OT		
0220860	Blk	1	Lot	7A
0220860	Blk	1	Lot	8A
0220944	Blk	1	Lot	1
0220944	Blk	1	Lot	1
0220944	Blk	1	Lot	1
0220944	Blk	1	Lot	1
0220945	Blk	A	Blk	B
0221071	Blk	B3		
0221071	Blk	B5		

City Of Edmonton Affected Titles

Plan #	Block	Block #	Lot	Lot#
0221071	Blk	B6		
0221071	Blk	B7		
0221098	Blk	1	Lot	2
0221099	Blk	C	Blk	D
0221202	Blk	A		
0221258	Blk	23	Lot	125
0221258	Blk	23	Lot	126
0221258	Blk	23	Lot	127
0221258	Blk	23	Lot	128
0221258	Blk	23	Lot	129
0221258	Blk	23	Lot	130
0221258	Blk	23	Lot	131
0221258	Blk	23	Lot	132
0221258	Blk	23	Lot	133
0221258	Blk	23	Lot	134
0221258	Blk	23	Lot	135
0221258	Blk	23	Lot	136
0221258	Blk	23	Lot	137
0221258	Blk	23	Lot	138
0221258	Blk	23	Lot	139
0221258	Blk	23	Lot	140
0221258	Blk	23	Lot	141
0221258	Blk	23	Lot	81
0221258	Blk	23	Lot	82
0221258	Blk	23	Lot	83
0221258	Blk	23	Lot	84
0221258	Blk	23	Lot	85
0221258	Blk	23	Lot	86
0221258	Blk	23	Lot	87
0221258	Blk	23	Lot	88
0221258	Blk	23	Lot	89
0221258	Blk	23	Lot	90
0221258	Blk	23	Lot	91
0221258	Blk	23	Lot	92
0221258	Blk	31	Lot	11
0221258	Blk	31	Lot	12
0221258	Blk	31	Lot	13
0221258	Blk	31	Lot	14
0221258	Blk	31	Lot	15
0221258	Blk	31	Lot	16
0221258	Blk	31	Lot	17
0221258	Blk	31	Lot	18
0221258	Blk	31	Lot	19
0221258	Blk	31	Lot	20
0221258	Blk	31	Lot	21
0221258	Blk	31	Lot	22
0221258	Blk	31	Lot	23
0221258	Blk	31	Lot	24
0221258	Blk	31	Lot	25
0221258	Blk	31	Lot	26
0221261	Blk	23	Lot	142PUL
0221565	Blk	2	Lot	5A
0221954	Blk	8	Lot	1
0222375	Blk	5	Lot	5
0223214	Blk	B		
0223240	Blk	1	Lot	1
0223334	Blk	B		
0223335	Blk	1	Lot	C
0223336	Blk	1	Lot	A
0223937	Blk	8	Lot	25
0223937	Blk	8	Lot	26
0223937	Blk	8	Lot	27
0223937	Blk	8	Lot	28
0223937	Blk	8	Lot	29
0223937	Blk	8	Lot	30
0223937	Blk	8	Lot	31
0223937	Blk	8	Lot	32
0223937	Blk	8	Lot	33

City Of Edmonton Affected Titles

Plan #	Block	Block #	Lot	Lot#
0223937	Blk	8	Lot	34
0223937	Blk	8	Lot	35
0223937	Blk	8	Lot	37
0223937	Blk	8	Lot	38
0223937	Blk	8	Lot	39
0223937	Blk	8	Lot	40
0223937	Blk	8	Lot	41
0223937	Blk	8	Lot	42
0223937	Blk	8	Lot	43
0223937	Blk	8	Lot	44
0223937	Blk	8	Lot	45
0223937	Blk	8	Lot	46
0223937	Blk	8	Lot	47
0223937	Blk	8	Lot	48
0223937	Blk	8	Lot	49
0223937	Blk	8	Lot	50
0223937	Blk	8	Lot	51
0223937	Blk	8	Lot	52
0223937	Blk	8	Lot	53
0223937	Blk	8	Lot	54
0223937	Blk	8	Lot	55
0223937	Blk	8	Lot	56
0223937	Blk	8	Lot	57
0223937	Blk	8	Lot	58
0223937	Blk	8	Lot	59
0223966	Blk	3	Lot	128PUL
0224033	Blk	35	Lot	13
0224033	Blk	35	Lot	14
0224033	Blk	35	Lot	15
0224033	Blk	35	Lot	16
0224033	Blk	35	Lot	17
0224033	Blk	35	Lot	18
0224033	Blk	35	Lot	19
0224033	Blk	35	Lot	20
0224033	Blk	35	Lot	21
0224033	Blk	35	Lot	22PUL
0224033	Blk	35	Lot	23
0224033	Blk	35	Lot	24
0224033	Blk	35	Lot	25
0224033	Blk	35	Lot	26
0224033	Blk	35	Lot	27
0224033	Blk	35	Lot	28
0224033	Blk	35	Lot	29
0224033	Blk	35	Lot	30
0224033	Blk	35	Lot	31
0224033	Blk	35	Lot	32
0224033	Blk	35	Lot	33
0224033	Blk	35	Lot	34
0224033	Blk	35	Lot	35
0224033	Blk	35	Lot	36
0224033	Blk	35	Lot	37
0224033	Blk	35	Lot	38
0224033	Blk	35	Lot	39
0224033	Blk	35	Lot	40
0224033	Blk	35	Lot	41
0224033	Blk	35	Lot	42
0224033	Blk	36	Lot	11
0224033	Blk	36	Lot	12
0224033	Blk	36	Lot	13
0224033	Blk	36	Lot	14
0224033	Blk	36	Lot	15
0224033	Blk	36	Lot	16
0224033	Blk	36	Lot	17
0224033	Blk	36	Lot	18
0224033	Blk	36	Lot	19
0224033	Blk	36	Lot	20
0224033	Blk	36	Lot	21
0224033	Blk	36	Lot	22

City Of Edmonton Affected Titles

Plan #	Block	Block #	Lot	Lot#
0224033	Blk	36	Lot	23
0224033	Blk	36	Lot	24
0224033	Blk	36	Lot	25
0224033	Blk	36	Lot	26
0224040	Blk	11	Lot	72
0224040	Blk	11	Lot	73
0224040	Blk	11	Lot	74
0224040	Blk	11	Lot	75
0224040	Blk	11	Lot	76
0224040	Blk	11	Lot	77
0224040	Blk	11	Lot	78
0224040	Blk	11	Lot	79
0224040	Blk	11	Lot	80
0224040	Blk	11	Lot	81
0224040	Blk	11	Lot	82
0224040	Blk	11	Lot	83
0224040	Blk	12	Lot	67
0224040	Blk	12	Lot	68
0224040	Blk	12	Lot	69
0224040	Blk	12	Lot	70
0224040	Blk	12	Lot	71
0224040	Blk	12	Lot	72
0224040	Blk	12	Lot	73
0224040	Blk	12	Lot	74
0224040	Blk	12	Lot	75
0224040	Blk	12	Lot	76
0224040	Blk	12	Lot	77
0224040	Blk	12	Lot	78
0224040	Blk	12	Lot	79
0224040	Blk	12	Lot	80
0224359	Blk	30	Lot	103
0224359	Blk	30	Lot	104
0224359	Blk	30	Lot	105
0224359	Blk	30	Lot	106
0224359	Blk	30	Lot	107
0224359	Blk	30	Lot	108
0224359	Blk	30	Lot	109
0224359	Blk	30	Lot	110
0224359	Blk	30	Lot	111
0224359	Blk	30	Lot	112
0224359	Blk	30	Lot	113
0224359	Blk	30	Lot	114
0224359	Blk	30	Lot	115
0224359	Blk	30	Lot	116
0224531	Blk	104	Lot	5
0224531	Blk	104	Lot	6
0224893	Blk	53	Lot	140
0224893	Blk	53	Lot	141
0224893	Blk	53	Lot	142
0224893	Blk	53	Lot	143
0224893	Blk	53	Lot	144
0224893	Blk	53	Lot	145
0224893	Blk	53	Lot	146
0224893	Blk	53	Lot	147
0224893	Blk	53	Lot	148
0224893	Blk	53	Lot	149
0224893	Blk	53	Lot	150
0224893	Blk	53	Lot	151
0224893	Blk	53	Lot	152
0224893	Blk	53	Lot	153
0224893	Blk	53	Lot	154
0224893	Blk	53	Lot	155
0224893	Blk	53	Lot	156
0224893	Blk	53	Lot	157
0224893	Blk	53	Lot	158
0224893	Blk	53	Lot	159
0224893	Blk	53	Lot	160
0224893	Blk	53	Lot	161

City Of Edmonton Affected Titles

Plan #	Block	Block #	Lot	Lot#
0224893	Blk	53	Lot	162
0224893	Blk	53	Lot	163
0224893	Blk	53	Lot	164
0224893	Blk	53	Lot	165
0224893	Blk	53	Lot	166
0224893	Blk	53	Lot	167
0224893	Blk	53	Lot	168
0224893	Blk	53	Lot	169
0224893	Blk	53	Lot	170
0224893	Blk	53	Lot	171
0224893	Blk	53	Lot	172
0224893	Blk	53	Lot	173
0224893	Blk	53	Lot	174
0224893	Blk	53	Lot	175
0224893	Blk	53	Lot	176
0224893	Blk	53	Lot	177
0224893	Blk	53	Lot	178
0224893	Blk	53	Lot	179
0224893	Blk	53	Lot	180
0224893	Blk	53	Lot	181
0224893	Blk	53	Lot	182
0224893	Blk	53	Lot	183
0224893	Blk	53	Lot	184
0224893	Blk	53	Lot	185
0224893	Blk	53	Lot	186
0224893	Blk	53	Lot	187
0224893	Blk	53	Lot	188
0224893	Blk	53	Lot	189
0224893	Blk	53	Lot	190
0224893	Blk	53	Lot	191
0224893	Blk	53	Lot	192
0224893	Blk	53	Lot	193
0224893	Blk	53	Lot	194
0224893	Blk	53	Lot	195
0224893	Blk	53	Lot	196
0224893	Blk	53	Lot	197
0224893	Blk	53	Lot	198
0224893	Blk	53	Lot	199
0224893	Blk	53	Lot	200
0224893	Blk	55	Lot	1
0224893	Blk	55	Lot	10
0224893	Blk	55	Lot	11
0224893	Blk	55	Lot	12
0224893	Blk	55	Lot	13
0224893	Blk	55	Lot	14
0224893	Blk	55	Lot	15
0224893	Blk	55	Lot	2
0224893	Blk	55	Lot	3
0224893	Blk	55	Lot	4
0224893	Blk	55	Lot	5
0224893	Blk	55	Lot	6
0224893	Blk	55	Lot	7
0224893	Blk	55	Lot	8
0224893	Blk	55	Lot	9
0225320	Blk	51	Lot	31
0225320	Blk	51	Lot	32
0225320	Blk	51	Lot	33
0225320	Blk	51	Lot	34
0225320	Blk	51	Lot	35
0225320	Blk	51	Lot	36
0225320	Blk	51	Lot	37
0225320	Blk	51	Lot	38
0225320	Blk	51	Lot	39
0225320	Blk	51	Lot	40
0225320	Blk	51	Lot	41
0225320	Blk	51	Lot	42
0225320	Blk	51	Lot	43
0225320	Blk	51	Lot	44

City Of Edmonton Affected Titles

Plan #	Block	Block #	Lot	Lot#
0225320	Blk	51	Lot	45
0225320	Blk	51	Lot	46
0225320	Blk	51	Lot	47
0225320	Blk	51	Lot	48
0225320	Blk	54	Lot	11
0225320	Blk	54	Lot	12
0225320	Blk	54	Lot	13
0225320	Blk	54	Lot	14
0225320	Blk	54	Lot	15
0225320	Blk	54	Lot	16
0225320	Blk	54	Lot	43PUL
0225320	Blk	57	Lot	27
0225320	Blk	57	Lot	28
0225320	Blk	57	Lot	29
0225320	Blk	57	Lot	30
0225320	Blk	57	Lot	31
0225320	Blk	57	Lot	32
0225328	Blk	2	Lot	8A
0225459	Blk	35	Lot	62
0225459	Blk	35	Lot	63
0225459	Blk	35	Lot	64
0225459	Blk	35	Lot	65
0225459	Blk	35	Lot	66
0225459	Blk	35	Lot	67
0225459	Blk	35	Lot	68
0225459	Blk	35	Lot	69
0225459	Blk	35	Lot	70
0225459	Blk	35	Lot	71
0225459	Blk	37	Lot	1
0225459	Blk	37	Lot	10
0225459	Blk	37	Lot	11
0225459	Blk	37	Lot	12
0225459	Blk	37	Lot	13
0225459	Blk	37	Lot	14
0225459	Blk	37	Lot	15
0225459	Blk	37	Lot	16
0225459	Blk	37	Lot	17
0225459	Blk	37	Lot	18
0225459	Blk	37	Lot	19
0225459	Blk	37	Lot	2
0225459	Blk	37	Lot	3
0225459	Blk	37	Lot	4
0225459	Blk	37	Lot	5
0225459	Blk	37	Lot	57
0225459	Blk	37	Lot	58
0225459	Blk	37	Lot	59
0225459	Blk	37	Lot	6
0225459	Blk	37	Lot	60
0225459	Blk	37	Lot	61
0225459	Blk	37	Lot	62
0225459	Blk	37	Lot	63
0225459	Blk	37	Lot	64
0225459	Blk	37	Lot	65
0225459	Blk	37	Lot	66
0225459	Blk	37	Lot	67
0225459	Blk	37	Lot	68
0225459	Blk	37	Lot	69
0225459	Blk	37	Lot	7
0225459	Blk	37	Lot	70
0225459	Blk	37	Lot	71
0225459	Blk	37	Lot	72
0225459	Blk	37	Lot	73
0225459	Blk	37	Lot	74
0225459	Blk	37	Lot	75
0225459	Blk	37	Lot	76
0225459	Blk	37	Lot	77
0225459	Blk	37	Lot	78
0225459	Blk	37	Lot	79

City Of Edmonton Affected Titles

Plan #	Block	Block #	Lot	Lot#
0225459	Blk	37	Lot	8
0225459	Blk	37	Lot	80
0225459	Blk	37	Lot	81
0225459	Blk	37	Lot	82
0225459	Blk	37	Lot	83
0225459	Blk	37	Lot	84
0225459	Blk	37	Lot	85
0225459	Blk	37	Lot	86
0225459	Blk	37	Lot	87
0225459	Blk	37	Lot	88
0225459	Blk	37	Lot	89
0225459	Blk	37	Lot	9
0225459	Blk	37	Lot	90
0225459	Blk	38	Lot	1
0225459	Blk	38	Lot	2
0225459	Blk	38	Lot	3
0225459	Blk	38	Lot	31
0225459	Blk	38	Lot	32
0225459	Blk	38	Lot	33
0225459	Blk	38	Lot	34
0225459	Blk	38	Lot	35
0225459	Blk	38	Lot	36
0225459	Blk	38	Lot	37
0225459	Blk	38	Lot	38
0225459	Blk	38	Lot	4
0225459	Blk	38	Lot	5
0225459	Blk	38	Lot	6
0225459	Blk	38	Lot	7
0225459	Blk	38	Lot	8
0225907	Blk	89	Lot	10
0225907	Blk	92	Lot	17
0225907	Blk	92	Lot	18
0225907	Blk	92	Lot	19
0225907	Blk	92	Lot	20
0225907	Blk	92	Lot	21
0225907	Blk	92	Lot	22
0225907	Blk	92	Lot	23
0225907	Blk	92	Lot	24
0225907	Blk	92	Lot	25
0225907	Blk	93	Lot	1
0225907	Blk	93	Lot	13
0225907	Blk	93	Lot	14
0225907	Blk	93	Lot	15
0225907	Blk	93	Lot	16
0225907	Blk	93	Lot	17
0225907	Blk	93	Lot	18
0225907	Blk	93	Lot	19
0225907	Blk	93	Lot	20
0225910	Blk	11	Lot	86
0225910	Blk	11	Lot	87
0225910	Blk	11	Lot	88
0225910	Blk	11	Lot	89
0225910	Blk	11	Lot	90
0225910	Blk	11	Lot	91
0225910	Blk	11	Lot	92
0225910	Blk	11	Lot	93
0225910	Blk	11	Lot	94
0225910	Blk	11	Lot	95
0225910	Blk	11	Lot	96
0225910	Blk	11	Lot	97
0225910	Blk	11	Lot	98
0225910	Blk	17	Lot	58
0225910	Blk	17	Lot	59
0225910	Blk	17	Lot	60
0225910	Blk	17	Lot	61
0225910	Blk	19	Lot	1
0225910	Blk	19	Lot	10
0225910	Blk	19	Lot	11

City Of Edmonton Affected Titles

Plan #	Block	Block #	Lot	Lot#
0225910	Blk	19	Lot	12
0225910	Blk	19	Lot	13
0225910	Blk	19	Lot	14
0225910	Blk	19	Lot	15
0225910	Blk	19	Lot	16
0225910	Blk	19	Lot	2
0225910	Blk	19	Lot	3
0225910	Blk	19	Lot	4
0225910	Blk	19	Lot	5
0225910	Blk	19	Lot	6
0225910	Blk	19	Lot	7
0225910	Blk	19	Lot	8
0225910	Blk	19	Lot	9
0225910	Blk	20	Lot	1
0225910	Blk	20	Lot	10
0225910	Blk	20	Lot	11
0225910	Blk	20	Lot	12
0225910	Blk	20	Lot	13
0225910	Blk	20	Lot	2
0225910	Blk	20	Lot	3
0225910	Blk	20	Lot	4
0225910	Blk	20	Lot	5
0225910	Blk	20	Lot	6
0225910	Blk	20	Lot	7
0225910	Blk	20	Lot	8
0225910	Blk	20	Lot	9
0225988	Blk	93	Lot	1
0225988	Blk	93	Lot	10
0225988	Blk	93	Lot	11
0225988	Blk	93	Lot	12
0225988	Blk	93	Lot	13
0225988	Blk	93	Lot	14
0225988	Blk	93	Lot	15
0225988	Blk	93	Lot	16
0225988	Blk	93	Lot	17
0225988	Blk	93	Lot	18
0225988	Blk	93	Lot	19
0225988	Blk	93	Lot	2
0225988	Blk	93	Lot	20
0225988	Blk	93	Lot	21
0225988	Blk	93	Lot	3
0225988	Blk	93	Lot	4
0225988	Blk	93	Lot	5
0225988	Blk	93	Lot	6
0225988	Blk	93	Lot	7
0225988	Blk	93	Lot	8
0225988	Blk	93	Lot	9
0225988	Blk	94	Lot	1
0225988	Blk	94	Lot	10
0225988	Blk	94	Lot	11
0225988	Blk	94	Lot	12
0225988	Blk	94	Lot	13
0225988	Blk	94	Lot	14
0225988	Blk	94	Lot	15
0225988	Blk	94	Lot	16
0225988	Blk	94	Lot	17
0225988	Blk	94	Lot	18
0225988	Blk	94	Lot	19
0225988	Blk	94	Lot	2
0225988	Blk	94	Lot	20
0225988	Blk	94	Lot	21
0225988	Blk	94	Lot	22
0225988	Blk	94	Lot	23
0225988	Blk	94	Lot	3
0225988	Blk	94	Lot	4
0225988	Blk	94	Lot	5
0225988	Blk	94	Lot	6
0225988	Blk	94	Lot	7

City Of Edmonton Affected Titles

Plan #	Block	Block #	Lot	Lot#
0225988	Blk	94	Lot	8
0225988	Blk	94	Lot	9
0225988	Blk	95	Lot	1
0225988	Blk	95	Lot	2
0225988	Blk	95	Lot	3
0225988	Blk	95	Lot	4
0225988	Blk	95	Lot	5
0225988	Blk	95	Lot	6
0225988	Blk	95	Lot	7
0225988	Blk	95	Lot	8
0225988	Blk	95	Lot	9
0225988	Blk	96	Lot	1
0225988	Blk	96	Lot	10
0225988	Blk	96	Lot	2
0225988	Blk	96	Lot	3
0225988	Blk	96	Lot	4
0225988	Blk	96	Lot	5
0225988	Blk	96	Lot	6
0225988	Blk	96	Lot	7
0225988	Blk	96	Lot	8
0225988	Blk	96	Lot	9
0226018	Blk	89	Lot	45
0226018	Blk	89	Lot	46
0226018	Blk	89	Lot	47
0226018	Blk	89	Lot	48
0226018	Blk	89	Lot	49
0226018	Blk	89	Lot	50
0226018	Blk	89	Lot	51
0226018	Blk	89	Lot	52
0226018	Blk	89	Lot	53
0226018	Blk	89	Lot	54
0226018	Blk	89	Lot	55
0226018	Blk	89	Lot	56
0226018	Blk	89	Lot	57
0226018	Blk	89	Lot	58
0226018	Blk	89	Lot	59
0226018	Blk	89	Lot	60
0226018	Blk	89	Lot	61
0226018	Blk	89	Lot	62
0226018	Blk	89	Lot	63
0226018	Blk	89	Lot	64
0226018	Blk	89	Lot	65
0226018	Blk	89	Lot	66
0226018	Blk	89	Lot	67
0226018	Blk	89	Lot	68
0226018	Blk	89	Lot	69
0226018	Blk	89	Lot	70
0226018	Blk	89	Lot	71
0226018	Blk	89	Lot	73
0226018	Blk	89	Lot	74
0226018	Blk	89	Lot	75
0226018	Blk	89	Lot	76
0226018	Blk	89	Lot	77
0226018	Blk	89	Lot	78
0226018	Blk	89	Lot	79
0226018	Blk	89	Lot	80
0226018	Blk	89	Lot	81
0226018	Blk	89	Lot	82
0226018	Blk	90	Lot	17
0226018	Blk	90	Lot	18
0226018	Blk	90	Lot	19
0226018	Blk	90	Lot	20
0226018	Blk	90	Lot	21
0226018	Blk	90	Lot	22
0226018	Blk	90	Lot	23
0226018	Blk	90	Lot	24
0226018	Blk	90	Lot	25
0226018	Blk	90	Lot	26

City Of Edmonton Affected Titles

Plan #	Block	Block #	Lot	Lot#
0226018	Blk	91	Lot	1
0226018	Blk	91	Lot	2
0226018	Blk	91	Lot	3
0226018	Blk	91	Lot	4
0226018	Blk	91	Lot	5
0226018	Blk	91	Lot	6
0226018	Blk	92	Lot	1
0226018	Blk	92	Lot	10
0226018	Blk	92	Lot	11
0226018	Blk	92	Lot	12
0226018	Blk	92	Lot	2
0226018	Blk	92	Lot	3
0226018	Blk	92	Lot	4
0226018	Blk	92	Lot	5
0226018	Blk	92	Lot	6
0226018	Blk	92	Lot	7
0226018	Blk	92	Lot	8
0226018	Blk	92	Lot	9
0226136	Blk	11	Lot	1
0226136	Blk	11	Lot	10
0226136	Blk	11	Lot	11
0226136	Blk	11	Lot	12
0226136	Blk	11	Lot	13
0226136	Blk	11	Lot	2
0226136	Blk	11	Lot	3
0226136	Blk	11	Lot	4
0226136	Blk	11	Lot	5
0226136	Blk	11	Lot	6
0226136	Blk	11	Lot	7
0226136	Blk	11	Lot	8
0226136	Blk	11	Lot	9
0226136	Blk	12	Lot	1
0226136	Blk	12	Lot	10
0226136	Blk	12	Lot	2
0226136	Blk	12	Lot	3
0226136	Blk	12	Lot	4
0226136	Blk	12	Lot	5
0226136	Blk	12	Lot	6
0226136	Blk	12	Lot	7
0226136	Blk	12	Lot	8
0226136	Blk	12	Lot	9
0226136	Blk	8	Lot	31
0226136	Blk	8	Lot	32
0226136	Blk	8	Lot	33
0226136	Blk	8	Lot	34
0226136	Blk	8	Lot	35
0226136	Blk	8	Lot	36
0226136	Blk	8	Lot	37
0226136	Blk	8	Lot	38
0226136	Blk	8	Lot	39
0226136	Blk	8	Lot	40
0226136	Blk	8	Lot	41
0226136	Blk	9	Lot	56
0226136	Blk	9	Lot	57
0226136	Blk	9	Lot	58
0226136	Blk	9	Lot	59
0226136	Blk	9	Lot	60
0226136	Blk	9	Lot	61
0226136	Blk	9	Lot	62
0226136	Blk	9	Lot	63
0226136	Blk	9	Lot	64
0226136	Blk	9	Lot	65
0226136	Blk	9	Lot	66
0226136	Blk	9	Lot	67
0226136	Blk	9	Lot	68
0226136	Blk	9	Lot	69
0226136	Blk	9	Lot	70
0226136	Blk	9	Lot	71

City Of Edmonton Affected Titles

Plan #	Block	Block #	Lot	Lot#
0226295	Blk	1	Lot	77
0226295	Blk	1	Lot	78
0226295	Blk	18	Lot	1
0226295	Blk	18	Lot	10
0226295	Blk	18	Lot	11
0226295	Blk	18	Lot	12
0226295	Blk	18	Lot	13
0226295	Blk	18	Lot	14
0226295	Blk	18	Lot	2
0226295	Blk	18	Lot	3
0226295	Blk	18	Lot	39
0226295	Blk	18	Lot	4
0226295	Blk	18	Lot	40
0226295	Blk	18	Lot	41
0226295	Blk	18	Lot	42
0226295	Blk	18	Lot	43
0226295	Blk	18	Lot	44
0226295	Blk	18	Lot	45
0226295	Blk	18	Lot	46
0226295	Blk	18	Lot	47
0226295	Blk	18	Lot	48
0226295	Blk	18	Lot	49
0226295	Blk	18	Lot	5
0226295	Blk	18	Lot	6
0226295	Blk	18	Lot	7
0226295	Blk	18	Lot	8
0226295	Blk	18	Lot	9
0226295	Blk	2	Lot	1
0226295	Blk	2	Lot	10
0226295	Blk	2	Lot	11
0226295	Blk	2	Lot	12
0226295	Blk	2	Lot	13
0226295	Blk	2	Lot	14
0226295	Blk	2	Lot	15
0226295	Blk	2	Lot	16
0226295	Blk	2	Lot	17
0226295	Blk	2	Lot	18
0226295	Blk	2	Lot	19
0226295	Blk	2	Lot	2
0226295	Blk	2	Lot	20
0226295	Blk	2	Lot	21
0226295	Blk	2	Lot	22
0226295	Blk	2	Lot	23
0226295	Blk	2	Lot	24
0226295	Blk	2	Lot	25
0226295	Blk	2	Lot	26
0226295	Blk	2	Lot	27
0226295	Blk	2	Lot	28
0226295	Blk	2	Lot	29
0226295	Blk	2	Lot	3
0226295	Blk	2	Lot	30
0226295	Blk	2	Lot	31
0226295	Blk	2	Lot	32
0226295	Blk	2	Lot	33
0226295	Blk	2	Lot	34
0226295	Blk	2	Lot	35
0226295	Blk	2	Lot	36
0226295	Blk	2	Lot	37
0226295	Blk	2	Lot	38
0226295	Blk	2	Lot	39
0226295	Blk	2	Lot	4
0226295	Blk	2	Lot	40
0226295	Blk	2	Lot	41
0226295	Blk	2	Lot	42
0226295	Blk	2	Lot	43
0226295	Blk	2	Lot	44
0226295	Blk	2	Lot	45
0226295	Blk	2	Lot	46

City Of Edmonton Affected Titles

Plan #	Block	Block #	Lot	Lot#
0226295	Blk	2	Lot	47
0226295	Blk	2	Lot	48
0226295	Blk	2	Lot	49
0226295	Blk	2	Lot	5
0226295	Blk	2	Lot	6
0226295	Blk	2	Lot	7
0226295	Blk	2	Lot	8
0226295	Blk	2	Lot	9
0226399	Blk	23	Lot	100
0226399	Blk	23	Lot	101
0226399	Blk	23	Lot	102
0226399	Blk	23	Lot	103
0226399	Blk	23	Lot	104
0226399	Blk	23	Lot	105
0226399	Blk	23	Lot	106
0226399	Blk	23	Lot	107
0226399	Blk	23	Lot	108
0226399	Blk	23	Lot	109
0226399	Blk	23	Lot	110
0226399	Blk	23	Lot	111
0226399	Blk	23	Lot	112
0226399	Blk	23	Lot	113
0226399	Blk	23	Lot	114
0226399	Blk	23	Lot	115
0226399	Blk	23	Lot	116
0226399	Blk	23	Lot	117
0226399	Blk	23	Lot	118
0226399	Blk	23	Lot	119
0226399	Blk	23	Lot	120
0226399	Blk	23	Lot	121
0226399	Blk	23	Lot	122
0226399	Blk	23	Lot	123
0226399	Blk	23	Lot	124
0226399	Blk	23	Lot	93
0226399	Blk	23	Lot	94
0226399	Blk	23	Lot	95
0226399	Blk	23	Lot	96
0226399	Blk	23	Lot	97
0226399	Blk	23	Lot	98
0226399	Blk	23	Lot	99
0226399	Blk	31	Lot	1
0226399	Blk	31	Lot	10
0226399	Blk	31	Lot	2
0226399	Blk	31	Lot	27
0226399	Blk	31	Lot	28
0226399	Blk	31	Lot	29
0226399	Blk	31	Lot	3
0226399	Blk	31	Lot	30
0226399	Blk	31	Lot	4
0226399	Blk	31	Lot	5
0226399	Blk	31	Lot	6
0226399	Blk	31	Lot	7
0226399	Blk	31	Lot	8
0226399	Blk	31	Lot	9
0226651	Blk	53	Lot	201
0226651	Blk	53	Lot	202
0226651	Blk	53	Lot	203
0226651	Blk	53	Lot	204
0226651	Blk	53	Lot	205
0226651	Blk	53	Lot	206
0226651	Blk	53	Lot	207
0226651	Blk	53	Lot	208
0226651	Blk	53	Lot	209
0226651	Blk	53	Lot	210
0226651	Blk	53	Lot	211
0226651	Blk	53	Lot	212
0226651	Blk	53	Lot	213
0226651	Blk	53	Lot	214

City Of Edmonton Affected Titles

Plan #	Block	Block #	Lot	Lot#
0226651	Blk	53	Lot	215
0226651	Blk	53	Lot	216
0226651	Blk	53	Lot	217
0226651	Blk	53	Lot	218
0226651	Blk	54	Lot	28
0226651	Blk	54	Lot	29
0226651	Blk	54	Lot	30
0226651	Blk	54	Lot	31
0226651	Blk	54	Lot	32
0226651	Blk	54	Lot	33
0226651	Blk	54	Lot	34
0226651	Blk	54	Lot	35
0226651	Blk	54	Lot	36
0226651	Blk	54	Lot	37
0226651	Blk	54	Lot	38
0226651	Blk	54	Lot	39
0226651	Blk	54	Lot	40
0226651	Blk	54	Lot	41
0226651	Blk	54	Lot	42
0226651	Blk	57	Lot	10
0226651	Blk	57	Lot	11
0226651	Blk	57	Lot	12
0226651	Blk	57	Lot	13
0226651	Blk	57	Lot	14
0226651	Blk	57	Lot	2
0226651	Blk	57	Lot	3
0226651	Blk	57	Lot	4
0226651	Blk	57	Lot	5
0226651	Blk	57	Lot	6
0226651	Blk	57	Lot	7
0226651	Blk	57	Lot	77MR
0226651	Blk	57	Lot	8
0226651	Blk	57	Lot	9
0226681	Blk	51	Lot	49
0226681	Blk	51	Lot	50
0226681	Blk	51	Lot	51
0226681	Blk	51	Lot	52
0226681	Blk	51	Lot	53
0226681	Blk	51	Lot	54
0226681	Blk	51	Lot	55
0226681	Blk	51	Lot	56
0226681	Blk	51	Lot	57
0226681	Blk	51	Lot	58
0226681	Blk	51	Lot	59
0226681	Blk	51	Lot	60
0226681	Blk	57	Lot	33
0226681	Blk	57	Lot	34
0226681	Blk	57	Lot	35
0226681	Blk	57	Lot	36
0226681	Blk	57	Lot	37
0226681	Blk	57	Lot	38
0226681	Blk	57	Lot	39
0226681	Blk	57	Lot	40
0226681	Blk	57	Lot	41
0226681	Blk	57	Lot	42
0226681	Blk	57	Lot	43
0226681	Blk	57	Lot	44
0226681	Blk	57	Lot	45
0226681	Blk	57	Lot	46
0226681	Blk	57	Lot	47
0226681	Blk	57	Lot	48
0226681	Blk	57	Lot	49
0226681	Blk	57	Lot	50
0226681	Blk	57	Lot	51
0226694	Blk	54	Lot	17
0226694	Blk	54	Lot	18
0226694	Blk	54	Lot	19
0226694	Blk	54	Lot	20

City Of Edmonton Affected Titles

Plan #	Block	Block #	Lot	Lot#
0226694	Blk	54	Lot	21
0226694	Blk	54	Lot	22
0226694	Blk	54	Lot	23
0226694	Blk	54	Lot	24
0226694	Blk	54	Lot	25
0226694	Blk	54	Lot	26
0226694	Blk	54	Lot	27
0226694	Blk	57	Lot	15
0226694	Blk	57	Lot	16
0226694	Blk	57	Lot	17
0226694	Blk	57	Lot	18
0226694	Blk	57	Lot	19
0226694	Blk	57	Lot	20
0226694	Blk	57	Lot	21
0226694	Blk	57	Lot	22
0226694	Blk	57	Lot	23
0226694	Blk	57	Lot	24
0226694	Blk	57	Lot	25
0226694	Blk	57	Lot	26
0226876	Blk	35	Lot	100
0226876	Blk	35	Lot	102
0226876	Blk	35	Lot	103
0226876	Blk	35	Lot	104
0226876	Blk	35	Lot	105
0226876	Blk	35	Lot	106
0226876	Blk	35	Lot	107PUL
0226876	Blk	35	Lot	72
0226876	Blk	35	Lot	73
0226876	Blk	35	Lot	74
0226876	Blk	35	Lot	75
0226876	Blk	35	Lot	76
0226876	Blk	35	Lot	77
0226876	Blk	35	Lot	78
0226876	Blk	35	Lot	79
0226876	Blk	35	Lot	80
0226876	Blk	35	Lot	81
0226876	Blk	35	Lot	82
0226876	Blk	35	Lot	83
0226876	Blk	35	Lot	84
0226876	Blk	35	Lot	85
0226876	Blk	35	Lot	86
0226876	Blk	35	Lot	87
0226876	Blk	35	Lot	88
0226876	Blk	35	Lot	89
0226876	Blk	35	Lot	90
0226876	Blk	35	Lot	91
0226876	Blk	35	Lot	92
0226876	Blk	35	Lot	93
0226876	Blk	35	Lot	94
0226876	Blk	35	Lot	95
0226876	Blk	35	Lot	96
0226876	Blk	35	Lot	97
0226876	Blk	35	Lot	98
0226876	Blk	35	Lot	99
0226876	Blk	35	Lot	101
0226876	Blk	37	Lot	100
0226876	Blk	37	Lot	91
0226876	Blk	37	Lot	92
0226876	Blk	37	Lot	93
0226876	Blk	37	Lot	94
0226876	Blk	37	Lot	95
0226876	Blk	37	Lot	96
0226876	Blk	37	Lot	97
0226876	Blk	37	Lot	98
0226876	Blk	37	Lot	99
0226876	Blk	39	Lot	1
0226876	Blk	39	Lot	10
0226876	Blk	39	Lot	11

City Of Edmonton Affected Titles

Plan #	Block	Block #	Lot	Lot#
0226876	Blk	39	Lot	12
0226876	Blk	39	Lot	13
0226876	Blk	39	Lot	14
0226876	Blk	39	Lot	15
0226876	Blk	39	Lot	16
0226876	Blk	39	Lot	17
0226876	Blk	39	Lot	18
0226876	Blk	39	Lot	19
0226876	Blk	39	Lot	2
0226876	Blk	39	Lot	20
0226876	Blk	39	Lot	21
0226876	Blk	39	Lot	22
0226876	Blk	39	Lot	23
0226876	Blk	39	Lot	24
0226876	Blk	39	Lot	25
0226876	Blk	39	Lot	26
0226876	Blk	39	Lot	27
0226876	Blk	39	Lot	3
0226876	Blk	39	Lot	4
0226876	Blk	39	Lot	5
0226876	Blk	39	Lot	6
0226876	Blk	39	Lot	7
0226876	Blk	39	Lot	8
0226876	Blk	39	Lot	9
0227065	Blk	1	Lot	27
0227245	Blk	30	Lot	117
0227245	Blk	30	Lot	118
0227245	Blk	30	Lot	119
0227245	Blk	30	Lot	120
0227245	Blk	30	Lot	121
0227245	Blk	30	Lot	122
0227245	Blk	31	Lot	43
0227245	Blk	31	Lot	44
0227245	Blk	31	Lot	45
0227245	Blk	31	Lot	46
0227245	Blk	31	Lot	47
0227245	Blk	31	Lot	48
0227245	Blk	31	Lot	49
0227245	Blk	31	Lot	50
0227245	Blk	31	Lot	51
0227245	Blk	31	Lot	52
0227245	Blk	31	Lot	53
0227245	Blk	31	Lot	54
0227245	Blk	31	Lot	55
0227245	Blk	31	Lot	56
0227245	Blk	31	Lot	57
0227245	Blk	31	Lot	58
0227245	Blk	31	Lot	59
0227245	Blk	31	Lot	60
0227245	Blk	31	Lot	61
0227245	Blk	31	Lot	62
0227245	Blk	31	Lot	63
0227245	Blk	31	Lot	64
0227245	Blk	31	Lot	65
0227245	Blk	31	Lot	66
0227245	Blk	31	Lot	67
0227245	Blk	31	Lot	68
0227245	Blk	31	Lot	69
0227245	Blk	31	Lot	70
0227245	Blk	31	Lot	71
0227245	Blk	31	Lot	72
0227245	Blk	31	Lot	73
0227245	Blk	31	Lot	74
0227245	Blk	31	Lot	75
0227245	Blk	31	Lot	76
0227245	Blk	31	Lot	77
0227245	Blk	31	Lot	78
0227245	Blk	31	Lot	79

City Of Edmonton Affected Titles

Plan #	Block	Block #	Lot	Lot#
0227245	Blk	31	Lot	80
0227245	Blk	31	Lot	81
0227245	Blk	31	Lot	82
0227245	Blk	31	Lot	83
0227245	Blk	31	Lot	84
0227245	Blk	31	Lot	85
0227369	Blk	1	Lot	3
0227467	Blk	78	Lot	32
0227467	Blk	78	Lot	33
0227467	Blk	78	Lot	34
0227467	Blk	78	Lot	35
0227467	Blk	78	Lot	36
0227467	Blk	78	Lot	37
0227467	Blk	78	Lot	38
0227467	Blk	78	Lot	39
0227467	Blk	78	Lot	40
0227467	Blk	78	Lot	41
0227467	Blk	78	Lot	42
0227467	Blk	83	Lot	1PUL
0227467	Blk	83	Lot	22
0227467	Blk	83	Lot	23
0227467	Blk	83	Lot	24
0227467	Blk	83	Lot	25
0227467	Blk	83	Lot	26
0227467	Blk	83	Lot	27
0227467	Blk	83	Lot	28
0227467	Blk	83	Lot	29
0227467	Blk	83	Lot	30
0227467	Blk	83	Lot	31
0227467	Blk	83	Lot	32
0227467	Blk	83	Lot	33
0227467	Blk	83	Lot	34
0227467	Blk	83	Lot	35
0227467	Blk	83	Lot	36
0227467	Blk	83	Lot	37
0227467	Blk	83	Lot	38
0227467	Blk	83	Lot	39
0227467	Blk	83	Lot	40
0227467	Blk	83	Lot	41
0227467	Blk	83	Lot	42
0227467	Blk	83	Lot	43
0227467	Blk	83	Lot	44
0227467	Blk	83	Lot	45
0227467	Blk	83	Lot	46
0227589	Blk	85	Lot	52PUL
0227589	Blk	85	Lot	53
0227589	Blk	85	Lot	54
0227589	Blk	85	Lot	55
0227589	Blk	85	Lot	56
0227589	Blk	85	Lot	57
0227589	Blk	85	Lot	58
0227589	Blk	85	Lot	59
0227589	Blk	85	Lot	60
0227589	Blk	85	Lot	61
0227589	Blk	85	Lot	62
0227589	Blk	85	Lot	63
0227589	Blk	85	Lot	64
0227589	Blk	85	Lot	65
0227589	Blk	85	Lot	66
0227589	Blk	85	Lot	67
0227589	Blk	85	Lot	68
0227589	Blk	85	Lot	69
0227589	Blk	85	Lot	70
0227589	Blk	85	Lot	71
0227589	Blk	85	Lot	72
0227589	Blk	85	Lot	73
0227589	Blk	85	Lot	74
0227589	Blk	85	Lot	75

City Of Edmonton Affected Titles

Plan #	Block	Block #	Lot	Lot#
0227589	Blk	85	Lot	76
0227589	Blk	85	Lot	77
0227589	Blk	85	Lot	78
0227589	Blk	85	Lot	79
0227589	Blk	85	Lot	80
0227589	Blk	85	Lot	81
0227589	Blk	94	Lot	14
0227589	Blk	94	Lot	15
0227589	Blk	94	Lot	16
0227589	Blk	94	Lot	17
0227589	Blk	94	Lot	18
0227589	Blk	94	Lot	19
0227589	Blk	94	Lot	20
0227589	Blk	94	Lot	21
0227589	Blk	94	Lot	22
0227589	Blk	94	Lot	23
0227589	Blk	94	Lot	24
0227589	Blk	94	Lot	25
0227589	Blk	94	Lot	26
0227589	Blk	94	Lot	27
0227589	Blk	94	Lot	28
0227589	Blk	94	Lot	29
0227589	Blk	94	Lot	30
0227589	Blk	94	Lot	31
0227589	Blk	94	Lot	32
0227589	Blk	94	Lot	33
0227589	Blk	94	Lot	34
0227589	Blk	94	Lot	35
0227666	Blk	2	Lot	2
0227886	Blk	1	Lot	10PUL
0320137	Blk	71	Lot	30
0320137	Blk	71	Lot	31
0320137	Blk	71	Lot	32
0320137	Blk	71	Lot	33
0320137	Blk	71	Lot	34
0320137	Blk	71	Lot	35
0320137	Blk	71	Lot	36
0320137	Blk	71	Lot	37
0320137	Blk	71	Lot	38
0320137	Blk	71	Lot	39
0320137	Blk	71	Lot	40
0320137	Blk	71	Lot	41
0320137	Blk	71	Lot	42
0320137	Blk	71	Lot	43
0320137	Blk	71	Lot	44
0320137	Blk	71	Lot	45
0320137	Blk	71	Lot	46
0320137	Blk	71	Lot	47
0320137	Blk	71	Lot	48
0320137	Blk	71	Lot	49
0320137	Blk	71	Lot	50
0320137	Blk	71	Lot	51
0320137	Blk	71	Lot	52
0320137	Blk	71	Lot	53
0320137	Blk	71	Lot	54
0320137	Blk	71	Lot	55
0320137	Blk	71	Lot	56
0320137	Blk	71	Lot	57
0320137	Blk	71	Lot	58
0320137	Blk	71	Lot	59
0320137	Blk	71	Lot	60
0320137	Blk	71	Lot	61
0320137	Blk	71	Lot	62
0320137	Blk	71	Lot	63
0320137	Blk	71	Lot	64
0320137	Blk	71	Lot	65
0320137	Blk	71	Lot	66
0320137	Blk	71	Lot	67

City Of Edmonton Affected Titles

Plan #	Block	Block #	Lot	Lot#
0320137	Blk	71	Lot	68
0320137	Blk	94	Lot	1
0320137	Blk	94	Lot	10
0320137	Blk	94	Lot	11
0320137	Blk	94	Lot	12
0320137	Blk	94	Lot	13
0320137	Blk	94	Lot	14
0320137	Blk	94	Lot	15
0320137	Blk	94	Lot	16
0320137	Blk	94	Lot	2
0320137	Blk	94	Lot	3
0320137	Blk	94	Lot	4
0320137	Blk	94	Lot	5
0320137	Blk	94	Lot	6
0320137	Blk	94	Lot	7
0320137	Blk	94	Lot	8
0320137	Blk	94	Lot	9
0320244	Blk	5	Lot	6
0320369	Blk	6	Lot	9B
0320648	Blk	11	Lot	14
0320648	Blk	11	Lot	15
0320648	Blk	11	Lot	16
0320648	Blk	11	Lot	19
0320648	Blk	11	Lot	20
0320648	Blk	11	Lot	21
0320648	Blk	11	Lot	22
0320648	Blk	11	Lot	23
0320648	Blk	11	Lot	24
0320648	Blk	11	Lot	25
0320648	Blk	11	Lot	26
0320648	Blk	11	Lot	27
0320648	Blk	12	Lot	16
0320648	Blk	12	Lot	17
0320648	Blk	12	Lot	18
0320648	Blk	9	Lot	72
0320648	Blk	9	Lot	73
0320648	Blk	9	Lot	74
0320648	Blk	9	Lot	75
0320648	Blk	9	Lot	76
0320648	Blk	9	Lot	77
0320648	Blk	9	Lot	78
0320648	Blk	9	Lot	79
0320648	Blk	9	Lot	80
0320648	Blk	9	Lot	81
0320670	Blk	7	Lot	10
0320670	Blk	7	Lot	9
0320890	Blk	4	Lot	13A
0321145	Blk	102	Lot	23
0321145	Blk	102	Lot	24
0321145	Blk	102	Lot	25
0321145	Blk	102	Lot	26
0321145	Blk	102	Lot	34
0321145	Blk	102	Lot	35
0321189	Blk	4	Lot	16A
0321923	Blk	14	Lot	7
0322758	Blk	7	Lot	28
0322760	Blk	101	Lot	5
0322760	Blk	101	Lot	6
0322760	Blk	101	Lot	7
0322760	Blk	101	Lot	8
0323075	Blk	1	Lot	6
0323075	Blk	1	Lot	7
0323075	Blk	1	Lot	8
0323273	Blk	37	Lot	20
0323273	Blk	37	Lot	21
0323273	Blk	37	Lot	22
0323273	Blk	37	Lot	23
0323273	Blk	37	Lot	24

City Of Edmonton Affected Titles

Plan #	Block	Block #	Lot	Lot#
0323273	Blk	37	Lot	25
0323273	Blk	37	Lot	26
0323273	Blk	37	Lot	27
0323273	Blk	37	Lot	28
0323273	Blk	37	Lot	29
0323273	Blk	37	Lot	30
0323273	Blk	37	Lot	31
0323273	Blk	37	Lot	32
0323273	Blk	37	Lot	33
0323273	Blk	37	Lot	34
0323273	Blk	37	Lot	35
0323273	Blk	37	Lot	36
0323273	Blk	37	Lot	37
0323273	Blk	37	Lot	38
0323273	Blk	37	Lot	39
0323273	Blk	37	Lot	40
0323273	Blk	37	Lot	41
0323273	Blk	37	Lot	42
0323273	Blk	37	Lot	43
0323273	Blk	37	Lot	44
0323273	Blk	37	Lot	45
0323273	Blk	37	Lot	46
0323273	Blk	37	Lot	47
0323273	Blk	37	Lot	48
0323273	Blk	37	Lot	49
0323273	Blk	37	Lot	50
0323273	Blk	37	Lot	51
0323273	Blk	37	Lot	52
0323273	Blk	37	Lot	53
0323273	Blk	37	Lot	54
0323273	Blk	37	Lot	55
0323273	Blk	37	Lot	56
0323273	Blk	38	Lot	10
0323273	Blk	38	Lot	11
0323273	Blk	38	Lot	12
0323273	Blk	38	Lot	13
0323273	Blk	38	Lot	14
0323273	Blk	38	Lot	15
0323273	Blk	38	Lot	16
0323273	Blk	38	Lot	17
0323273	Blk	38	Lot	18
0323273	Blk	38	Lot	19
0323273	Blk	38	Lot	20
0323273	Blk	38	Lot	21
0323273	Blk	38	Lot	22
0323273	Blk	38	Lot	23
0323273	Blk	38	Lot	24
0323273	Blk	38	Lot	25
0323273	Blk	38	Lot	26
0323273	Blk	38	Lot	27
0323273	Blk	38	Lot	28
0323273	Blk	38	Lot	29
0323273	Blk	38	Lot	30
0323273	Blk	38	Lot	9
0323296	Blk	35	Lot	108
0323296	Blk	35	Lot	109
0323296	Blk	35	Lot	110
0323296	Blk	35	Lot	111
0323296	Blk	35	Lot	112
0323296	Blk	35	Lot	113
0323296	Blk	35	Lot	114
0323296	Blk	35	Lot	115
0323296	Blk	35	Lot	116
0323296	Blk	35	Lot	117
0323296	Blk	35	Lot	118
0323296	Blk	35	Lot	119
0323296	Blk	35	Lot	120
0323296	Blk	35	Lot	121

City Of Edmonton Affected Titles

Plan #	Block	Block #	Lot	Lot#
0323296	Blk	35	Lot	122
0323296	Blk	35	Lot	123
0323296	Blk	35	Lot	124
0323296	Blk	35	Lot	125
0323296	Blk	35	Lot	126
0323296	Blk	35	Lot	127
0323296	Blk	35	Lot	128
0323296	Blk	35	Lot	129
0323296	Blk	35	Lot	130
0323296	Blk	35	Lot	131
0323296	Blk	35	Lot	132
0323296	Blk	35	Lot	133
0323296	Blk	35	Lot	134
0323296	Blk	35	Lot	135
0323296	Blk	35	Lot	136
0323296	Blk	35	Lot	137
0323296	Blk	35	Lot	138
0323296	Blk	35	Lot	139
0323296	Blk	35	Lot	140
0323296	Blk	35	Lot	141
0323296	Blk	35	Lot	142
0323296	Blk	35	Lot	143
0323296	Blk	35	Lot	144
0323296	Blk	35	Lot	145
0323296	Blk	35	Lot	146
0323296	Blk	35	Lot	147
0323296	Blk	35	Lot	148
0323296	Blk	35	Lot	149
0323296	Blk	35	Lot	150
0323296	Blk	35	Lot	151
0323296	Blk	35	Lot	152
0323296	Blk	35	Lot	153
0323296	Blk	35	Lot	154
0323296	Blk	35	Lot	155
0323296	Blk	35	Lot	156
0323296	Blk	35	Lot	157
0323296	Blk	35	Lot	158
0323296	Blk	35	Lot	159
0323296	Blk	35	Lot	160
0323296	Blk	35	Lot	161
0323296	Blk	35	Lot	162
0323296	Blk	35	Lot	163
0323296	Blk	35	Lot	164
0323296	Blk	35	Lot	165
0323296	Blk	35	Lot	166
0323296	Blk	35	Lot	167
0323296	Blk	35	Lot	168
0323296	Blk	35	Lot	169
0323296	Blk	35	Lot	170
0323296	Blk	35	Lot	171
0323296	Blk	35	Lot	172
0323296	Blk	35	Lot	173
0323296	Blk	35	Lot	174
0323296	Blk	35	Lot	175
0323296	Blk	35	Lot	176
0323296	Blk	35	Lot	177
0323296	Blk	35	Lot	178
0323296	Blk	35	Lot	179
0323296	Blk	35	Lot	180
0323296	Blk	35	Lot	181
0323296	Blk	35	Lot	182
0323296	Blk	35	Lot	183
0323296	Blk	35	Lot	184
0323296	Blk	35	Lot	185
0323296	Blk	35	Lot	186
0323296	Blk	35	Lot	187
0323346	Blk	1	Lot	41
0323346	Blk	1	Lot	42

City Of Edmonton Affected Titles

Plan #	Block	Block #	Lot	Lot#
0323346	Blk	1	Lot	43
0323346	Blk	1	Lot	44
0323346	Blk	1	Lot	45
0323346	Blk	1	Lot	46
0323346	Blk	1	Lot	47
0323346	Blk	1	Lot	48
0323346	Blk	1	Lot	49
0323346	Blk	1	Lot	50
0323346	Blk	1	Lot	51
0323346	Blk	1	Lot	52
0323346	Blk	1	Lot	53
0323346	Blk	1	Lot	54
0323346	Blk	1	Lot	55
0323346	Blk	1	Lot	56
0323346	Blk	1	Lot	57
0323346	Blk	1	Lot	58
0323346	Blk	1	Lot	59
0323346	Blk	1	Lot	60
0323346	Blk	1	Lot	61
0323346	Blk	1	Lot	62
0323346	Blk	1	Lot	63
0323346	Blk	1	Lot	65
0323346	Blk	1	Lot	66
0323346	Blk	1	Lot	67
0323346	Blk	1	Lot	68
0323346	Blk	1	Lot	69
0323346	Blk	1	Lot	70
0323346	Blk	1	Lot	71
0323346	Blk	1	Lot	72
0323346	Blk	1	Lot	73
0323346	Blk	1	Lot	74
0323346	Blk	1	Lot	75
0323346	Blk	1	Lot	76
0323346	Blk	18	Lot	15
0323346	Blk	18	Lot	16
0323346	Blk	18	Lot	17
0323346	Blk	18	Lot	18
0323346	Blk	18	Lot	19
0323346	Blk	18	Lot	20
0323346	Blk	18	Lot	21
0323346	Blk	18	Lot	22
0323346	Blk	18	Lot	23
0323346	Blk	18	Lot	24
0323346	Blk	18	Lot	25
0323346	Blk	18	Lot	26
0323346	Blk	18	Lot	27
0323346	Blk	18	Lot	28
0323346	Blk	18	Lot	29
0323346	Blk	18	Lot	30
0323346	Blk	18	Lot	31
0323346	Blk	18	Lot	32
0323346	Blk	18	Lot	33
0323346	Blk	18	Lot	34
0323346	Blk	18	Lot	35
0323346	Blk	18	Lot	36
0323346	Blk	18	Lot	37
0323346	Blk	18	Lot	38
0323571	Blk	7	Lot	11
0323571	Blk	7	Lot	12
0324166	Blk	C	Lot	1
0324231	Blk	104	Lot	10
0324231	Blk	104	Lot	11
0324231	Blk	104	Lot	12
0324231	Blk	104	Lot	13
0324247	Blk	5	Lot	9
0324294	Blk	51	Lot	61
0324294	Blk	51	Lot	62
0324294	Blk	51	Lot	63

City Of Edmonton Affected Titles

Plan #	Block	Block #	Lot	Lot#
0324294	Blk	51	Lot	64
0324294	Blk	51	Lot	65
0324294	Blk	51	Lot	66
0324294	Blk	51	Lot	67
0324294	Blk	57	Lot	52
0324294	Blk	57	Lot	53
0324294	Blk	57	Lot	54
0324294	Blk	57	Lot	55
0324294	Blk	57	Lot	56
0324294	Blk	57	Lot	57
0324294	Blk	57	Lot	58
0324294	Blk	57	Lot	59
0324294	Blk	57	Lot	60
0324294	Blk	57	Lot	61
0324294	Blk	57	Lot	62
0324294	Blk	57	Lot	63
0324294	Blk	57	Lot	64
0324294	Blk	57	Lot	65
0324294	Blk	57	Lot	66
0324294	Blk	57	Lot	67
0324294	Blk	57	Lot	68
0324294	Blk	57	Lot	69
0324294	Blk	57	Lot	70
0324294	Blk	57	Lot	71
0324294	Blk	57	Lot	72
0324294	Blk	57	Lot	73
0324294	Blk	57	Lot	74
0324294	Blk	57	Lot	75
0324294	Blk	57	Lot	76
0324429	Blk	5	Lot	8
0324459	Blk	14	Lot	1
0324459	Blk	14	Lot	2
0324459	Blk	14	Lot	3
0324486	Blk	A		
0324545	Blk	11	Lot	17
0324545	Blk	11	Lot	18
0324545	Blk	12	Lot	11
0324545	Blk	12	Lot	12
0324545	Blk	12	Lot	13
0324545	Blk	12	Lot	14
0324545	Blk	12	Lot	15
0324545	Blk	13	Lot	1
0324545	Blk	13	Lot	10
0324545	Blk	13	Lot	11
0324545	Blk	13	Lot	2
0324545	Blk	13	Lot	3
0324545	Blk	13	Lot	4
0324545	Blk	13	Lot	5
0324545	Blk	13	Lot	6
0324545	Blk	13	Lot	7
0324545	Blk	13	Lot	8
0324545	Blk	13	Lot	9
0324545	Blk	14	Lot	1
0324545	Blk	14	Lot	10
0324545	Blk	14	Lot	11
0324545	Blk	14	Lot	12
0324545	Blk	14	Lot	13
0324545	Blk	14	Lot	14
0324545	Blk	14	Lot	15
0324545	Blk	14	Lot	16
0324545	Blk	14	Lot	17
0324545	Blk	14	Lot	18
0324545	Blk	14	Lot	19
0324545	Blk	14	Lot	2
0324545	Blk	14	Lot	20
0324545	Blk	14	Lot	21
0324545	Blk	14	Lot	22
0324545	Blk	14	Lot	23

City Of Edmonton Affected Titles

Plan #	Block	Block #	Lot	Lot#
0324545	Blk	14	Lot	24
0324545	Blk	14	Lot	25
0324545	Blk	14	Lot	26
0324545	Blk	14	Lot	27
0324545	Blk	14	Lot	28
0324545	Blk	14	Lot	29
0324545	Blk	14	Lot	3
0324545	Blk	14	Lot	30
0324545	Blk	14	Lot	31
0324545	Blk	14	Lot	32
0324545	Blk	14	Lot	33
0324545	Blk	14	Lot	34
0324545	Blk	14	Lot	4
0324545	Blk	14	Lot	5
0324545	Blk	14	Lot	6
0324545	Blk	14	Lot	7
0324545	Blk	14	Lot	8
0324545	Blk	14	Lot	9
0324545	Blk	15	Lot	1
0324545	Blk	15	Lot	10
0324545	Blk	15	Lot	11
0324545	Blk	15	Lot	12
0324545	Blk	15	Lot	13
0324545	Blk	15	Lot	14
0324545	Blk	15	Lot	15
0324545	Blk	15	Lot	16
0324545	Blk	15	Lot	17
0324545	Blk	15	Lot	18
0324545	Blk	15	Lot	19
0324545	Blk	15	Lot	2
0324545	Blk	15	Lot	20
0324545	Blk	15	Lot	21
0324545	Blk	15	Lot	22
0324545	Blk	15	Lot	23
0324545	Blk	15	Lot	24
0324545	Blk	15	Lot	25
0324545	Blk	15	Lot	26
0324545	Blk	15	Lot	27
0324545	Blk	15	Lot	28
0324545	Blk	15	Lot	29
0324545	Blk	15	Lot	3
0324545	Blk	15	Lot	30
0324545	Blk	15	Lot	31
0324545	Blk	15	Lot	32
0324545	Blk	15	Lot	33
0324545	Blk	15	Lot	34
0324545	Blk	15	Lot	4
0324545	Blk	15	Lot	5
0324545	Blk	15	Lot	6
0324545	Blk	15	Lot	7
0324545	Blk	15	Lot	8
0324545	Blk	15	Lot	9
0324545	Blk	8	Lot	42
0324545	Blk	8	Lot	43
0324545	Blk	8	Lot	44
0324545	Blk	8	Lot	45
0324545	Blk	8	Lot	46
0324545	Blk	8	Lot	47
0324545	Blk	8	Lot	48
0324545	Blk	8	Lot	49
0324545	Blk	8	Lot	50
0324545	Blk	8	Lot	51
0324545	Blk	8	Lot	52
0324545	Blk	8	Lot	53
0324545	Blk	8	Lot	54
0324545	Blk	8	Lot	55
0324545	Blk	8	Lot	56
0324545	Blk	8	Lot	57

City Of Edmonton Affected Titles

Plan #	Block	Block #	Lot	Lot#
0324545	Blk	8	Lot	58
0324545	Blk	8	Lot	59
0324545	Blk	8	Lot	60
0324545	Blk	8	Lot	61
0324545	Blk	8	Lot	62
0324545	Blk	8	Lot	63
0324545	Blk	8	Lot	64
0324545	Blk	8	Lot	65
0324545	Blk	8	Lot	66
0324545	Blk	8	Lot	67
0324545	Blk	8	Lot	68
0324545	Blk	8	Lot	69
0324545	Blk	8	Lot	70
0324545	Blk	8	Lot	71
0324545	Blk	8	Lot	72PUL
0324545	Blk	8	Lot	73
0324545	Blk	8	Lot	74
0324545	Blk	8	Lot	75
0324545	Blk	8	Lot	76
0324545	Blk	8	Lot	77
0324545	Blk	8	Lot	78
0324545	Blk	8	Lot	79
0324545	Blk	9	Lot	82
0324724	Blk	3	Lot	8A
0324817	Blk	53	Lot	219
0324817	Blk	53	Lot	220
0324817	Blk	53	Lot	221
0324817	Blk	53	Lot	222
0324817	Blk	53	Lot	223
0324817	Blk	53	Lot	224
0324817	Blk	53	Lot	225
0324817	Blk	53	Lot	226
0324817	Blk	53	Lot	227
0324817	Blk	53	Lot	228
0324817	Blk	53	Lot	229
0324817	Blk	53	Lot	230
0324817	Blk	53	Lot	231
0324817	Blk	53	Lot	232
0324817	Blk	53	Lot	233
0324817	Blk	53	Lot	234
0324817	Blk	53	Lot	235
0324817	Blk	53	Lot	236
0324817	Blk	53	Lot	237
0324817	Blk	53	Lot	238
0324817	Blk	53	Lot	239
0324817	Blk	53	Lot	240
0324817	Blk	53	Lot	241
0324817	Blk	53	Lot	242
0324817	Blk	53	Lot	243
0324817	Blk	53	Lot	244
0324817	Blk	53	Lot	245
0324817	Blk	53	Lot	246
0324817	Blk	53	Lot	247
0324817	Blk	53	Lot	248
0324817	Blk	53	Lot	249
0324817	Blk	53	Lot	250
0324817	Blk	53	Lot	251
0324817	Blk	53	Lot	252
0324817	Blk	53	Lot	253
0324817	Blk	53	Lot	254
0324846	Blk	30	Lot	123
0324846	Blk	30	Lot	124
0324846	Blk	30	Lot	125
0324846	Blk	30	Lot	126
0324846	Blk	30	Lot	127
0324846	Blk	30	Lot	128
0324846	Blk	30	Lot	129
0324846	Blk	30	Lot	130

City Of Edmonton Affected Titles

Plan #	Block	Block #	Lot	Lot#
0324846	Blk	30	Lot	131
0324846	Blk	30	Lot	132
0324846	Blk	30	Lot	133
0324846	Blk	30	Lot	134
0324846	Blk	30	Lot	135
0324846	Blk	30	Lot	136
0324846	Blk	30	Lot	137
0324846	Blk	30	Lot	138
0324846	Blk	30	Lot	139
0324846	Blk	31	Lot	116
0324846	Blk	31	Lot	117
0324846	Blk	31	Lot	118
0324846	Blk	31	Lot	119
0324846	Blk	31	Lot	120
0324846	Blk	31	Lot	86
0324846	Blk	31	Lot	87
0324846	Blk	31	Lot	89
0324846	Blk	31	Lot	90
0324846	Blk	31	Lot	91
0324846	Blk	31	Lot	92
0324846	Blk	31	Lot	93
0324846	Blk	31	Lot	94
0324846	Blk	31	Lot	95
0324846	Blk	31	Lot	96
0324846	Blk	33	Lot	1
0324846	Blk	33	Lot	10
0324846	Blk	33	Lot	11
0324846	Blk	33	Lot	12
0324846	Blk	33	Lot	13
0324846	Blk	33	Lot	14
0324846	Blk	33	Lot	15
0324846	Blk	33	Lot	16
0324846	Blk	33	Lot	17
0324846	Blk	33	Lot	18
0324846	Blk	33	Lot	19
0324846	Blk	33	Lot	2
0324846	Blk	33	Lot	22PUL
0324846	Blk	33	Lot	3
0324846	Blk	33	Lot	4
0324846	Blk	33	Lot	5
0324846	Blk	33	Lot	6
0324846	Blk	33	Lot	7
0324846	Blk	33	Lot	8
0324846	Blk	33	Lot	9
0324848	Blk	31	Lot	132
0324848	Blk	31	Lot	133
0324848	Blk	31	Lot	134
0324848	Blk	31	Lot	135
0324848	Blk	31	Lot	136
0324848	Blk	31	Lot	137
0324848	Blk	31	Lot	138
0324848	Blk	31	Lot	139
0324848	Blk	31	Lot	140
0324848	Blk	31	Lot	141
0324848	Blk	31	Lot	142
0324848	Blk	31	Lot	143
0324848	Blk	31	Lot	144
0324848	Blk	31	Lot	145
0324848	Blk	31	Lot	146
0324848	Blk	31	Lot	147
0324848	Blk	31	Lot	148
0324848	Blk	31	Lot	149
0324848	Blk	31	Lot	150
0324848	Blk	31	Lot	151
0324848	Blk	31	Lot	152
0324848	Blk	31	Lot	153
0324848	Blk	31	Lot	154
0324848	Blk	31	Lot	155

City Of Edmonton Affected Titles

Plan #	Block	Block #	Lot	Lot#
0324848	Blk	31	Lot	156
0324848	Blk	31	Lot	157
0324848	Blk	32	Lot	1
0324848	Blk	32	Lot	10
0324848	Blk	32	Lot	11
0324848	Blk	32	Lot	12
0324848	Blk	32	Lot	13
0324848	Blk	32	Lot	14
0324848	Blk	32	Lot	15
0324848	Blk	32	Lot	2
0324848	Blk	32	Lot	3
0324848	Blk	32	Lot	4
0324848	Blk	32	Lot	5
0324848	Blk	32	Lot	6
0324848	Blk	32	Lot	7
0324848	Blk	32	Lot	8
0324848	Blk	32	Lot	9
0324848	Blk	33	Lot	53
0324848	Blk	33	Lot	54
0324848	Blk	33	Lot	55
0324848	Blk	33	Lot	56
0324848	Blk	33	Lot	57
0324848	Blk	33	Lot	58
0324848	Blk	33	Lot	59
0324848	Blk	33	Lot	60
0324848	Blk	33	Lot	61
0324848	Blk	33	Lot	62
0324854	Blk	89	Lot	100
0324854	Blk	89	Lot	101
0324854	Blk	89	Lot	102
0324854	Blk	89	Lot	104PUL
0324854	Blk	89	Lot	83
0324854	Blk	89	Lot	84
0324854	Blk	89	Lot	85
0324854	Blk	89	Lot	86
0324854	Blk	89	Lot	87
0324854	Blk	89	Lot	88
0324854	Blk	89	Lot	89
0324854	Blk	89	Lot	90
0324854	Blk	89	Lot	91
0324854	Blk	89	Lot	92
0324854	Blk	89	Lot	93
0324854	Blk	89	Lot	94
0324854	Blk	89	Lot	95
0324854	Blk	89	Lot	96
0324854	Blk	89	Lot	97
0324854	Blk	89	Lot	98
0324854	Blk	89	Lot	99
0324854	Blk	92	Lot	13
0324854	Blk	92	Lot	14
0324854	Blk	92	Lot	15
0324854	Blk	92	Lot	16
0324854	Blk	92	Lot	17
0324854	Blk	92	Lot	18
0324854	Blk	92	Lot	19
0324854	Blk	92	Lot	20
0324854	Blk	92	Lot	21
0324854	Blk	92	Lot	22
0324854	Blk	92	Lot	23
0324854	Blk	92	Lot	24
0324854	Blk	99	Lot	1
0324854	Blk	99	Lot	2
0324854	Blk	99	Lot	3
0324935	Blk	1	Lot	28
0325052	Blk	88	Lot	46
0325052	Blk	88	Lot	47
0325052	Blk	88	Lot	48
0325052	Blk	88	Lot	49

City Of Edmonton Affected Titles

Plan #	Block	Block #	Lot	Lot#
0325052	Blk	88	Lot	50
0325052	Blk	88	Lot	51
0325052	Blk	88	Lot	52
0325052	Blk	88	Lot	53
0325052	Blk	88	Lot	54
0325052	Blk	88	Lot	55
0325052	Blk	88	Lot	56
0325052	Blk	88	Lot	57
0325052	Blk	88	Lot	58
0325052	Blk	88	Lot	59
0325052	Blk	88	Lot	61
0325052	Blk	88	Lot	62
0325052	Blk	88	Lot	63
0325052	Blk	88	Lot	64
0325052	Blk	88	Lot	65
0325052	Blk	88	Lot	66
0325052	Blk	88	Lot	67
0325052	Blk	88	Lot	68
0325052	Blk	88	Lot	69
0325052	Blk	88	Lot	70
0325052	Blk	88	Lot	71
0325052	Blk	88	Lot	72
0325052	Blk	88	Lot	73
0325052	Blk	88	Lot	74
0325052	Blk	88	Lot	75
0325052	Blk	88	Lot	76
0325052	Blk	88	Lot	77
0325052	Blk	88	Lot	78
0325052	Blk	88	Lot	79
0325052	Blk	94	Lot	24
0325052	Blk	94	Lot	25
0325052	Blk	94	Lot	26
0325052	Blk	94	Lot	27
0325052	Blk	94	Lot	28
0325052	Blk	94	Lot	29
0325052	Blk	97	Lot	1
0325052	Blk	97	Lot	10
0325052	Blk	97	Lot	11
0325052	Blk	97	Lot	12
0325052	Blk	97	Lot	13
0325052	Blk	97	Lot	14
0325052	Blk	97	Lot	2
0325052	Blk	97	Lot	3
0325052	Blk	97	Lot	4
0325052	Blk	97	Lot	5
0325052	Blk	97	Lot	6
0325052	Blk	97	Lot	7
0325052	Blk	97	Lot	8
0325052	Blk	97	Lot	9
0325052	Blk	98	Lot	1
0325052	Blk	98	Lot	10
0325052	Blk	98	Lot	11
0325052	Blk	98	Lot	12
0325052	Blk	98	Lot	13
0325052	Blk	98	Lot	2
0325052	Blk	98	Lot	3
0325052	Blk	98	Lot	4
0325052	Blk	98	Lot	5
0325052	Blk	98	Lot	6
0325052	Blk	98	Lot	7
0325052	Blk	98	Lot	8
0325052	Blk	98	Lot	9
0325052	Blk	B	Lot	1
0325052	Blk	B	Lot	2
0325052	Blk	B	Lot	3
0325055	Blk	X	Lot	1
0325179	Blk	78	Lot	43
0325179	Blk	78	Lot	44

City Of Edmonton Affected Titles

Plan #	Block	Block #	Lot	Lot#
0325179	Blk	78	Lot	45
0325179	Blk	78	Lot	46
0325179	Blk	78	Lot	47
0325179	Blk	78	Lot	48
0325179	Blk	78	Lot	49
0325179	Blk	78	Lot	50
0325179	Blk	78	Lot	51
0325179	Blk	78	Lot	52
0325179	Blk	78	Lot	53
0325179	Blk	78	Lot	54
0325179	Blk	78	Lot	55
0325179	Blk	78	Lot	56
0325179	Blk	78	Lot	57
0325179	Blk	78	Lot	58
0325179	Blk	78	Lot	59
0325179	Blk	78	Lot	60
0325179	Blk	78	Lot	61
0325179	Blk	78	Lot	62
0325179	Blk	78	Lot	63
0325179	Blk	78	Lot	64
0325179	Blk	78	Lot	65
0325179	Blk	78	Lot	66
0325179	Blk	78	Lot	67
0325179	Blk	83	Lot	2PUL
0325179	Blk	83	Lot	68
0325179	Blk	83	Lot	69
0325179	Blk	83	Lot	70
0325179	Blk	83	Lot	71
0325179	Blk	83	Lot	72
0325179	Blk	83	Lot	73
0325179	Blk	83	Lot	74
0325179	Blk	83	Lot	75
0325179	Blk	83	Lot	76
0325179	Blk	83	Lot	77
0325179	Blk	83	Lot	78
0325179	Blk	83	Lot	79
0325179	Blk	83	Lot	80
0325179	Blk	83	Lot	81
0325179	Blk	83	Lot	82
0325179	Blk	83	Lot	83
0325179	Blk	83	Lot	84
0325179	Blk	83	Lot	85
0325179	Blk	83	Lot	86
0325179	Blk	83	Lot	87
0325217	Blk	109	Lot	1
0325217	Blk	109	Lot	10
0325217	Blk	109	Lot	11
0325217	Blk	109	Lot	12
0325217	Blk	109	Lot	13
0325217	Blk	109	Lot	14
0325217	Blk	109	Lot	15
0325217	Blk	109	Lot	16
0325217	Blk	109	Lot	2
0325217	Blk	109	Lot	3PUL
0325217	Blk	109	Lot	4
0325217	Blk	109	Lot	5
0325217	Blk	109	Lot	6
0325217	Blk	109	Lot	7
0325217	Blk	109	Lot	8
0325217	Blk	109	Lot	9
0325217	Blk	110	Lot	10
0325217	Blk	110	Lot	11
0325217	Blk	110	Lot	12
0325217	Blk	110	Lot	13PUL
0325217	Blk	110	Lot	14A
0325217	Blk	110	Lot	1A
0325217	Blk	110	Lot	3PUL
0325217	Blk	110	Lot	4

City Of Edmonton Affected Titles

Plan #	Block	Block #	Lot	Lot#
0325217	Blk	110	Lot	5
0325217	Blk	110	Lot	6
0325217	Blk	110	Lot	7
0325217	Blk	110	Lot	8
0325217	Blk	110	Lot	9
0325217	Blk	111	Lot	1
0325217	Blk	111	Lot	2
0325217	Blk	111	Lot	3
0325217	Blk	111	Lot	4
0325217	Blk	111	Lot	5PUL
0325219	Blk	83	Lot	47
0325219	Blk	83	Lot	48
0325219	Blk	83	Lot	49
0325219	Blk	83	Lot	50
0325219	Blk	83	Lot	51
0325219	Blk	83	Lot	52
0325219	Blk	83	Lot	53
0325219	Blk	83	Lot	54
0325219	Blk	83	Lot	55
0325219	Blk	83	Lot	56
0325219	Blk	83	Lot	57
0325219	Blk	83	Lot	58
0325219	Blk	83	Lot	59
0325219	Blk	83	Lot	60
0325219	Blk	83	Lot	61
0325219	Blk	83	Lot	62
0325219	Blk	83	Lot	63
0325219	Blk	83	Lot	64
0325219	Blk	83	Lot	65
0325219	Blk	83	Lot	66
0325219	Blk	83	Lot	67
0325219	Blk	83	Lot	88
0325228	Blk	85	Lot	28
0325228	Blk	85	Lot	29
0325228	Blk	85	Lot	30
0325228	Blk	85	Lot	31
0325228	Blk	85	Lot	32
0325228	Blk	85	Lot	33
0325228	Blk	85	Lot	34
0325228	Blk	85	Lot	35
0325228	Blk	85	Lot	36
0325228	Blk	85	Lot	37
0325228	Blk	85	Lot	38
0325228	Blk	85	Lot	39
0325228	Blk	85	Lot	40
0325228	Blk	85	Lot	41
0325228	Blk	85	Lot	42
0325228	Blk	85	Lot	43
0325228	Blk	85	Lot	44
0325228	Blk	85	Lot	45
0325228	Blk	85	Lot	46
0325228	Blk	85	Lot	47
0325228	Blk	85	Lot	48
0325228	Blk	85	Lot	49
0325228	Blk	85	Lot	50
0325228	Blk	85	Lot	51
0325228	Blk	85	Lot	52
0325228	Blk	86	Lot	10
0325228	Blk	86	Lot	11
0325228	Blk	86	Lot	12
0325228	Blk	94	Lot	36
0325228	Blk	94	Lot	37
0325228	Blk	94	Lot	38
0325228	Blk	94	Lot	39
0325228	Blk	94	Lot	40
0325228	Blk	94	Lot	41
0325228	Blk	94	Lot	42
0325228	Blk	94	Lot	43

City Of Edmonton Affected Titles

Plan #	Block	Block #	Lot	Lot#
0325228	Blk	94	Lot	44
0325228	Blk	94	Lot	45
0325228	Blk	94	Lot	46
0325228	Blk	94	Lot	47
0325228	Blk	94	Lot	48
0325228	Blk	94	Lot	49
0325228	Blk	94	Lot	50
0325228	Blk	94	Lot	51
0325228	Blk	94	Lot	52
0325228	Blk	94	Lot	53
0325228	Blk	94	Lot	54
0325228	Blk	94	Lot	55
0325228	Blk	94	Lot	56
0325228	Blk	94	Lot	57
0325228	Blk	94	Lot	58
0325348	Blk	1	Lot	1
0325373	Blk	9	Lot	10
0325373	Blk	9	Lot	4
0325373	Blk	9	Lot	5
0325373	Blk	9	Lot	6
0325373	Blk	9	Lot	7
0325373	Blk	9	Lot	8
0325373	Blk	9	Lot	9
0325519	Blk	1	Lot	3
0325583	Blk	8	Lot	6A
0326162	Blk	91	Lot	10
0326162	Blk	91	Lot	11
0326162	Blk	91	Lot	12
0326162	Blk	91	Lot	13
0326162	Blk	91	Lot	14
0326162	Blk	91	Lot	15
0326162	Blk	91	Lot	5
0326162	Blk	91	Lot	6
0326162	Blk	91	Lot	7
0326162	Blk	91	Lot	8
0326162	Blk	91	Lot	9
0326162	Blk	93	Lot	13
0326162	Blk	93	Lot	14
0326162	Blk	93	Lot	15
0326162	Blk	93	Lot	16
0326162	Blk	93	Lot	17
0326162	Blk	93	Lot	18
0326162	Blk	93	Lot	19
0326162	Blk	93	Lot	20
0326162	Blk	93	Lot	21
0420245	Blk	13	Lot	C
0420396	Blk	1	Lot	1
0420462	Blk	1	Lot	25
0420779	Blk	32	Lot	92B
0421069	Blk	1	Lot	1
0421138	Blk	B	Lot	11
0421390	Blk	112	Lot	1A
0421390	Blk	112	Lot	2
0421390	Blk	112	Lot	3
0421390	Blk	112	Lot	4
0421390	Blk	112	Lot	5
0421390	Blk	112	Lot	6
0421390	Blk	112	Lot	7
0421390	Blk	112	Lot	8
0421514	Blk	2	Lot	5A
0421514	Blk	2	Lot	5B
0421619	Blk	108	Lot	D
0421650	Blk	H		
0422161	Blk	31	Lot	100
0422161	Blk	31	Lot	101
0422161	Blk	31	Lot	102
0422161	Blk	31	Lot	103
0422161	Blk	31	Lot	104

City Of Edmonton Affected Titles

Plan #	Block	Block #	Lot	Lot#
0422161	Blk	31	Lot	105
0422161	Blk	31	Lot	106
0422161	Blk	31	Lot	107
0422161	Blk	31	Lot	108MR
0422161	Blk	31	Lot	121
0422161	Blk	31	Lot	122
0422161	Blk	31	Lot	123
0422161	Blk	31	Lot	124
0422161	Blk	31	Lot	125
0422161	Blk	31	Lot	126
0422161	Blk	31	Lot	127
0422161	Blk	31	Lot	128
0422161	Blk	31	Lot	129
0422161	Blk	31	Lot	130
0422161	Blk	31	Lot	131
0422161	Blk	31	Lot	158
0422161	Blk	31	Lot	97
0422161	Blk	31	Lot	98
0422161	Blk	31	Lot	99
0422245	Blk	34	Lot	1
0422245	Blk	34	Lot	10
0422245	Blk	34	Lot	11
0422245	Blk	34	Lot	12
0422245	Blk	34	Lot	13
0422245	Blk	34	Lot	14
0422245	Blk	34	Lot	15
0422245	Blk	34	Lot	16
0422245	Blk	34	Lot	17
0422245	Blk	34	Lot	18
0422245	Blk	34	Lot	19
0422245	Blk	34	Lot	2
0422245	Blk	34	Lot	20
0422245	Blk	34	Lot	21
0422245	Blk	34	Lot	22
0422245	Blk	34	Lot	23
0422245	Blk	34	Lot	24
0422245	Blk	34	Lot	25
0422245	Blk	34	Lot	26
0422245	Blk	34	Lot	27
0422245	Blk	34	Lot	28
0422245	Blk	34	Lot	29
0422245	Blk	34	Lot	3
0422245	Blk	34	Lot	30
0422245	Blk	34	Lot	31
0422245	Blk	34	Lot	32
0422245	Blk	34	Lot	33
0422245	Blk	34	Lot	34
0422245	Blk	34	Lot	35
0422245	Blk	34	Lot	36
0422245	Blk	34	Lot	37
0422245	Blk	34	Lot	38
0422245	Blk	34	Lot	39
0422245	Blk	34	Lot	4
0422245	Blk	34	Lot	40
0422245	Blk	34	Lot	41
0422245	Blk	34	Lot	42
0422245	Blk	34	Lot	43
0422245	Blk	34	Lot	44
0422245	Blk	34	Lot	45
0422245	Blk	34	Lot	46
0422245	Blk	34	Lot	47
0422245	Blk	34	Lot	48
0422245	Blk	34	Lot	49
0422245	Blk	34	Lot	5
0422245	Blk	34	Lot	50
0422245	Blk	34	Lot	51
0422245	Blk	34	Lot	52
0422245	Blk	34	Lot	53

City Of Edmonton Affected Titles

Plan #	Block	Block #	Lot	Lot#
0422245	Blk	34	Lot	54
0422245	Blk	34	Lot	55
0422245	Blk	34	Lot	56
0422245	Blk	34	Lot	57
0422245	Blk	34	Lot	6
0422245	Blk	34	Lot	7
0422245	Blk	34	Lot	8
0422245	Blk	34	Lot	9
0422255	Blk	102	Lot	27
0422255	Blk	102	Lot	28
0422255	Blk	102	Lot	29
0422255	Blk	102	Lot	30
0422255	Blk	102	Lot	31
0422255	Blk	102	Lot	32
0422255	Blk	102	Lot	33
0422255	Blk	104	Lot	10
0422255	Blk	104	Lot	8
0422255	Blk	104	Lot	9
0422930	Blk	7	Lot	13
0422930	Blk	7	Lot	14
0423089	Blk	B	Lot	4
0423131	Blk	1	Lot	1
0423131	Blk	1	Lot	10
0423131	Blk	1	Lot	11
0423131	Blk	1	Lot	12
0423131	Blk	1	Lot	13
0423131	Blk	1	Lot	14
0423131	Blk	1	Lot	15
0423131	Blk	1	Lot	16
0423131	Blk	1	Lot	17
0423131	Blk	1	Lot	18
0423131	Blk	1	Lot	19
0423131	Blk	1	Lot	2
0423131	Blk	1	Lot	20
0423131	Blk	1	Lot	21
0423131	Blk	1	Lot	22
0423131	Blk	1	Lot	23
0423131	Blk	1	Lot	24
0423131	Blk	1	Lot	25
0423131	Blk	1	Lot	26
0423131	Blk	1	Lot	27
0423131	Blk	1	Lot	28
0423131	Blk	1	Lot	29
0423131	Blk	1	Lot	3
0423131	Blk	1	Lot	30
0423131	Blk	1	Lot	31
0423131	Blk	1	Lot	32
0423131	Blk	1	Lot	33
0423131	Blk	1	Lot	34
0423131	Blk	1	Lot	35
0423131	Blk	1	Lot	36
0423131	Blk	1	Lot	37
0423131	Blk	1	Lot	38
0423131	Blk	1	Lot	39
0423131	Blk	1	Lot	4
0423131	Blk	1	Lot	40
0423131	Blk	1	Lot	41
0423131	Blk	1	Lot	5
0423131	Blk	1	Lot	6
0423131	Blk	1	Lot	7
0423131	Blk	1	Lot	8
0423131	Blk	1	Lot	9
0423131	Blk	2	Lot	1
0423131	Blk	2	Lot	10
0423131	Blk	2	Lot	11
0423131	Blk	2	Lot	12
0423131	Blk	2	Lot	13
0423131	Blk	2	Lot	14

City Of Edmonton Affected Titles

Plan #	Block	Block #	Lot	Lot#
0423131	Blk	2	Lot	15PUL
0423131	Blk	2	Lot	16
0423131	Blk	2	Lot	17
0423131	Blk	2	Lot	18
0423131	Blk	2	Lot	19
0423131	Blk	2	Lot	2
0423131	Blk	2	Lot	20
0423131	Blk	2	Lot	21
0423131	Blk	2	Lot	3
0423131	Blk	2	Lot	4
0423131	Blk	2	Lot	5
0423131	Blk	2	Lot	6
0423131	Blk	2	Lot	7
0423131	Blk	2	Lot	8
0423131	Blk	2	Lot	9
0423131	Blk	3	Lot	1
0423131	Blk	3	Lot	2
0423131	Blk	3	Lot	3
0423131	Blk	3	Lot	4
0423131	Blk	4	Lot	1
0423131	Blk	4	Lot	2
0423269	Blk	2	Lot	3
0423269	Blk	2	Lot	4
0423327	Blk	1	Lot	100
0423327	Blk	1	Lot	83
0423327	Blk	1	Lot	84
0423327	Blk	1	Lot	85
0423327	Blk	1	Lot	86
0423327	Blk	1	Lot	87
0423327	Blk	1	Lot	88
0423327	Blk	1	Lot	89
0423327	Blk	1	Lot	90
0423327	Blk	1	Lot	91
0423327	Blk	1	Lot	92
0423327	Blk	1	Lot	93
0423327	Blk	1	Lot	94
0423327	Blk	1	Lot	95
0423327	Blk	1	Lot	96
0423327	Blk	1	Lot	97
0423327	Blk	1	Lot	98
0423327	Blk	1	Lot	99
0423327	Blk	17	Lot	22
0423327	Blk	17	Lot	23
0423327	Blk	17	Lot	24
0423327	Blk	17	Lot	25
0423327	Blk	17	Lot	26
0423327	Blk	17	Lot	27
0423327	Blk	17	Lot	28
0423327	Blk	17	Lot	29
0423327	Blk	17	Lot	30
0423327	Blk	17	Lot	31
0423327	Blk	17	Lot	32
0423394	Blk	94	Lot	30
0423394	Blk	94	Lot	31
0423394	Blk	94	Lot	32
0423394	Blk	94	Lot	33
0423394	Blk	94	Lot	34
0423394	Blk	94	Lot	35
0423394	Blk	94	Lot	36
0423394	Blk	94	Lot	37
0423394	Blk	94	Lot	38
0423394	Blk	94	Lot	39
0423394	Blk	94	Lot	40
0423394	Blk	94	Lot	41
0423394	Blk	94	Lot	42
0423394	Blk	94	Lot	43
0423448	Blk	3	Lot	18
0423449	Blk	30	Lot	159

City Of Edmonton Affected Titles

Plan #	Block	Block #	Lot	Lot#
0423449	Blk	30	Lot	160
0423449	Blk	30	Lot	161
0423449	Blk	30	Lot	162
0423449	Blk	30	Lot	163
0423449	Blk	30	Lot	164
0423449	Blk	30	Lot	165
0423449	Blk	30	Lot	166
0423449	Blk	30	Lot	167
0423449	Blk	30	Lot	168
0423449	Blk	30	Lot	169
0423449	Blk	30	Lot	170
0423449	Blk	30	Lot	171
0423449	Blk	30	Lot	172
0423449	Blk	30	Lot	173
0423449	Blk	30	Lot	174
0423449	Blk	30	Lot	175
0423449	Blk	30	Lot	176
0423449	Blk	30	Lot	177
0423449	Blk	30	Lot	178
0423449	Blk	30	Lot	179
0423656	Blk	1	Lot	101
0423656	Blk	1	Lot	102
0423656	Blk	1	Lot	103
0423656	Blk	17	Lot	33
0423656	Blk	17	Lot	34
0423656	Blk	17	Lot	35
0423656	Blk	17	Lot	36
0423656	Blk	17	Lot	37
0423656	Blk	17	Lot	38
0423656	Blk	17	Lot	39
0423656	Blk	17	Lot	40
0423656	Blk	17	Lot	41
0423656	Blk	17	Lot	42
0423656	Blk	17	Lot	43
0423656	Blk	17	Lot	44
0423656	Blk	17	Lot	45
0423656	Blk	17	Lot	46
0423656	Blk	17	Lot	47
0423656	Blk	17	Lot	48
0423656	Blk	17	Lot	49
0423656	Blk	17	Lot	50
0423656	Blk	17	Lot	51
0423656	Blk	17	Lot	52
0423656	Blk	17	Lot	53
0423656	Blk	17	Lot	54
0423656	Blk	17	Lot	55
0423656	Blk	17	Lot	56
0423656	Blk	17	Lot	57
0423656	Blk	19	Lot	17
0423656	Blk	19	Lot	18
0423656	Blk	19	Lot	19
0423656	Blk	19	Lot	20
0423656	Blk	19	Lot	21
0423656	Blk	19	Lot	22
0423656	Blk	19	Lot	23
0423656	Blk	19	Lot	24
0423656	Blk	19	Lot	25
0423656	Blk	19	Lot	26
0423656	Blk	19	Lot	27
0423656	Blk	19	Lot	28
0423656	Blk	19	Lot	29
0423656	Blk	19	Lot	30
0423656	Blk	19	Lot	31
0423656	Blk	19	Lot	32
0424218	Blk	31	Lot	159
0424218	Blk	31	Lot	160
0424218	Blk	31	Lot	161
0424218	Blk	31	Lot	162

City Of Edmonton Affected Titles

Plan #	Block	Block #	Lot	Lot#
0424218	Blk	31	Lot	163
0424218	Blk	31	Lot	164
0424218	Blk	31	Lot	165
0424218	Blk	31	Lot	166
0424218	Blk	31	Lot	167
0424218	Blk	31	Lot	168
0424218	Blk	31	Lot	169
0424218	Blk	31	Lot	170
0424218	Blk	31	Lot	171
0424218	Blk	31	Lot	172
0424218	Blk	31	Lot	173
0424218	Blk	31	Lot	174
0424218	Blk	31	Lot	175
0424218	Blk	31	Lot	176
0424218	Blk	31	Lot	177
0424218	Blk	31	Lot	178
0424218	Blk	31	Lot	179
0424218	Blk	31	Lot	180
0424218	Blk	31	Lot	181
0424218	Blk	31	Lot	182
0424218	Blk	31	Lot	183
0424218	Blk	31	Lot	184
0424218	Blk	31	Lot	185
0424218	Blk	31	Lot	186
0424218	Blk	31	Lot	187
0424218	Blk	31	Lot	189
0424218	Blk	31	Lot	190MR
0424218	Blk	32	Lot	16
0424218	Blk	32	Lot	17
0424218	Blk	32	Lot	18
0424218	Blk	32	Lot	19
0424218	Blk	32	Lot	20
0424218	Blk	32	Lot	21
0424218	Blk	32	Lot	22
0424218	Blk	32	Lot	23
0424218	Blk	32	Lot	24
0424218	Blk	32	Lot	25
0424218	Blk	32	Lot	26
0424218	Blk	32	Lot	27
0424218	Blk	32	Lot	28
0424218	Blk	33	Lot	188MR
0424218	Blk	33	Lot	44
0424218	Blk	33	Lot	45
0424218	Blk	33	Lot	46
0424218	Blk	33	Lot	47
0424218	Blk	33	Lot	48
0424218	Blk	33	Lot	50
0424218	Blk	33	Lot	51
0424218	Blk	33	Lot	52
0424313	Blk	40	Lot	10
0424313	Blk	40	Lot	11
0424313	Blk	40	Lot	12
0424313	Blk	40	Lot	13
0424313	Blk	40	Lot	14
0424313	Blk	40	Lot	15
0424313	Blk	40	Lot	16
0424313	Blk	40	Lot	17
0424313	Blk	40	Lot	18
0424313	Blk	40	Lot	19
0424313	Blk	40	Lot	20
0424313	Blk	40	Lot	21
0424313	Blk	40	Lot	22
0424313	Blk	40	Lot	23
0424313	Blk	40	Lot	24
0424313	Blk	40	Lot	25
0424313	Blk	40	Lot	26
0424313	Blk	40	Lot	27
0424313	Blk	40	Lot	28

City Of Edmonton Affected Titles

Plan #	Block	Block #	Lot	Lot#
0424313	Blk	40	Lot	29
0424313	Blk	40	Lot	68
0424313	Blk	40	Lot	69
0424313	Blk	40	Lot	70
0424313	Blk	40	Lot	71
0424313	Blk	40	Lot	72
0424313	Blk	40	Lot	73
0424313	Blk	40	Lot	74
0424313	Blk	40	Lot	75
0424313	Blk	40	Lot	76
0424313	Blk	40	Lot	77
0424313	Blk	40	Lot	78
0424313	Blk	40	Lot	79
0424313	Blk	40	Lot	80
0424313	Blk	40	Lot	81
0424313	Blk	40	Lot	82
0424313	Blk	41	Lot	1
0424313	Blk	41	Lot	2
0424313	Blk	41	Lot	3
0424313	Blk	41	Lot	30
0424313	Blk	41	Lot	31
0424313	Blk	41	Lot	32
0424313	Blk	41	Lot	33
0424313	Blk	41	Lot	34
0424313	Blk	41	Lot	4
0424313	Blk	41	Lot	5
0424313	Blk	41	Lot	6
0424313	Blk	41	Lot	7
0424313	Blk	41	Lot	8
0424313	Blk	42	Lot	1MR
0424377	Blk	37	Lot	101
0424377	Blk	37	Lot	102
0424377	Blk	37	Lot	103
0424377	Blk	37	Lot	104
0424377	Blk	37	Lot	105
0424377	Blk	37	Lot	106
0424377	Blk	37	Lot	107
0424377	Blk	37	Lot	108
0424377	Blk	37	Lot	109
0424377	Blk	37	Lot	110
0424377	Blk	40	Lot	100
0424377	Blk	40	Lot	101
0424377	Blk	40	Lot	102
0424377	Blk	40	Lot	103
0424377	Blk	40	Lot	104
0424377	Blk	40	Lot	105
0424377	Blk	40	Lot	83
0424377	Blk	40	Lot	84
0424377	Blk	40	Lot	85
0424377	Blk	40	Lot	86
0424377	Blk	40	Lot	87
0424377	Blk	40	Lot	88
0424377	Blk	40	Lot	89
0424377	Blk	40	Lot	90
0424377	Blk	40	Lot	91
0424377	Blk	40	Lot	92
0424377	Blk	40	Lot	93
0424377	Blk	40	Lot	94
0424377	Blk	40	Lot	95
0424377	Blk	40	Lot	96
0424377	Blk	40	Lot	97
0424377	Blk	40	Lot	98
0424377	Blk	40	Lot	99
0424416	Blk	53	Lot	255
0424416	Blk	53	Lot	256
0424416	Blk	53	Lot	257
0424416	Blk	53	Lot	258
0424416	Blk	53	Lot	259

City Of Edmonton Affected Titles

Plan #	Block	Block #	Lot	Lot#
0424416	Blk	53	Lot	260
0424416	Blk	53	Lot	261
0424416	Blk	53	Lot	262
0424416	Blk	53	Lot	263
0424416	Blk	53	Lot	264
0424416	Blk	53	Lot	265
0424416	Blk	53	Lot	266
0424416	Blk	53	Lot	267
0424416	Blk	53	Lot	268
0424416	Blk	53	Lot	269
0424416	Blk	53	Lot	270
0424416	Blk	53	Lot	271
0424416	Blk	53	Lot	272
0424416	Blk	53	Lot	273
0424416	Blk	53	Lot	274
0424416	Blk	53	Lot	275
0424416	Blk	53	Lot	276
0424416	Blk	53	Lot	277
0424416	Blk	53	Lot	278
0424416	Blk	53	Lot	279
0424416	Blk	53	Lot	280
0424416	Blk	53	Lot	281
0424416	Blk	53	Lot	282
0424416	Blk	53	Lot	283
0424416	Blk	53	Lot	284
0424416	Blk	53	Lot	285
0424416	Blk	53	Lot	286
0424416	Blk	53	Lot	287
0424416	Blk	53	Lot	288
0424416	Blk	53	Lot	289
0424416	Blk	53	Lot	290
0424416	Blk	53	Lot	291
0424416	Blk	53	Lot	292
0424416	Blk	53	Lot	293
0424416	Blk	53	Lot	294
0424416	Blk	53	Lot	295
0424416	Blk	53	Lot	296
0424416	Blk	53	Lot	297
0424416	Blk	53	Lot	298
0424416	Blk	53	Lot	299
0424416	Blk	53	Lot	300
0424416	Blk	53	Lot	301
0424416	Blk	53	Lot	302
0424416	Blk	53	Lot	303
0424416	Blk	53	Lot	304
0424416	Blk	53	Lot	305
0424416	Blk	53	Lot	306
0424416	Blk	53	Lot	307
0424416	Blk	53	Lot	308
0424416	Blk	56	Lot	1
0424416	Blk	56	Lot	10
0424416	Blk	56	Lot	11
0424416	Blk	56	Lot	12
0424416	Blk	56	Lot	13
0424416	Blk	56	Lot	14
0424416	Blk	56	Lot	15
0424416	Blk	56	Lot	16
0424416	Blk	56	Lot	17
0424416	Blk	56	Lot	18
0424416	Blk	56	Lot	19
0424416	Blk	56	Lot	2
0424416	Blk	56	Lot	20
0424416	Blk	56	Lot	3
0424416	Blk	56	Lot	4
0424416	Blk	56	Lot	5
0424416	Blk	56	Lot	6
0424416	Blk	56	Lot	7
0424416	Blk	56	Lot	8

City Of Edmonton Affected Titles

Plan #	Block	Block #	Lot	Lot#
0424416	Blk	56	Lot	9
0424432	Blk	A	Lot	26
0424608	Blk	9	Lot	A
0424686	Blk	10	Lot	13
0424686	Blk	10	Lot	14
0424686	Blk	10	Lot	15
0424686	Blk	10	Lot	16
0424686	Blk	10	Lot	17
0424686	Blk	10	Lot	18
0424686	Blk	10	Lot	19
0424686	Blk	10	Lot	20
0424686	Blk	10	Lot	21
0424686	Blk	10	Lot	22
0424686	Blk	10	Lot	23
0424686	Blk	10	Lot	24
0424686	Blk	10	Lot	25
0424686	Blk	10	Lot	26
0424686	Blk	10	Lot	27
0424686	Blk	10	Lot	28
0424686	Blk	10	Lot	29
0424686	Blk	10	Lot	30
0424686	Blk	10	Lot	31
0424686	Blk	10	Lot	32
0424686	Blk	10	Lot	33
0424686	Blk	10	Lot	34
0424686	Blk	10	Lot	35
0424686	Blk	10	Lot	36
0424686	Blk	10	Lot	37
0424686	Blk	10	Lot	38
0424686	Blk	10	Lot	39
0424686	Blk	10	Lot	40
0424686	Blk	10	Lot	41
0424686	Blk	10	Lot	42
0424686	Blk	10	Lot	43
0424686	Blk	10	Lot	44
0424686	Blk	10	Lot	45
0424686	Blk	10	Lot	46
0424686	Blk	10	Lot	47
0424686	Blk	10	Lot	48
0424686	Blk	10	Lot	49
0424686	Blk	10	Lot	50
0424686	Blk	10	Lot	51
0424686	Blk	10	Lot	52
0424686	Blk	10	Lot	53
0424686	Blk	10	Lot	54
0424686	Blk	16	Lot	1
0424686	Blk	16	Lot	10
0424686	Blk	16	Lot	11
0424686	Blk	16	Lot	12
0424686	Blk	16	Lot	13
0424686	Blk	16	Lot	14
0424686	Blk	16	Lot	15
0424686	Blk	16	Lot	16
0424686	Blk	16	Lot	17
0424686	Blk	16	Lot	2
0424686	Blk	16	Lot	3
0424686	Blk	16	Lot	4
0424686	Blk	16	Lot	5
0424686	Blk	16	Lot	6
0424686	Blk	16	Lot	7
0424686	Blk	16	Lot	8
0424686	Blk	16	Lot	9
0424686	Blk	3	Lot	128
0424686	Blk	3	Lot	129
0424686	Blk	3	Lot	130
0424686	Blk	3	Lot	131
0424686	Blk	3	Lot	132
0424686	Blk	3	Lot	133

City Of Edmonton Affected Titles

Plan #	Block	Block #	Lot	Lot#
0424686	Blk	3	Lot	134
0424686	Blk	3	Lot	135
0424686	Blk	3	Lot	136
0424686	Blk	3	Lot	137
0424686	Blk	3	Lot	138
0424686	Blk	3	Lot	139
0424686	Blk	3	Lot	140
0424686	Blk	3	Lot	141
0424686	Blk	3	Lot	142
0424686	Blk	3	Lot	143
0424686	Blk	3	Lot	144
0424686	Blk	3	Lot	145
0424686	Blk	3	Lot	146
0424686	Blk	3	Lot	147
0424686	Blk	8	Lot	80
0424686	Blk	8	Lot	81
0424686	Blk	8	Lot	82
0424686	Blk	8	Lot	83
0424686	Blk	8	Lot	84
0424686	Blk	8	Lot	85
0424686	Blk	8	Lot	86
0424686	Blk	8	Lot	87
0424686	Blk	8	Lot	88
0424686	Blk	8	Lot	89
0424686	Blk	8	Lot	90
0424686	Blk	8	Lot	91
0424686	Blk	8	Lot	92
0424686	Blk	8	Lot	93
0424686	Blk	8	Lot	94PUL
0424943	Blk	71	Lot	69
0424943	Blk	71	Lot	70
0424943	Blk	71	Lot	71
0424943	Blk	71	Lot	72
0424943	Blk	71	Lot	73
0424943	Blk	71	Lot	74
0424943	Blk	71	Lot	75
0424943	Blk	71	Lot	76
0424943	Blk	71	Lot	77
0424943	Blk	71	Lot	78
0424943	Blk	71	Lot	79
0424943	Blk	71	Lot	80
0424943	Blk	71	Lot	81
0424943	Blk	71	Lot	82
0424943	Blk	71	Lot	83
0424943	Blk	71	Lot	84
0424943	Blk	94	Lot	17
0424943	Blk	94	Lot	18
0424943	Blk	94	Lot	19
0424943	Blk	94	Lot	20
0424943	Blk	94	Lot	21
0424943	Blk	94	Lot	22
0424943	Blk	94	Lot	23
0424943	Blk	94	Lot	24
0424996	Blk	100	Lot	1
0424996	Blk	100	Lot	10
0424996	Blk	100	Lot	11
0424996	Blk	100	Lot	12
0424996	Blk	100	Lot	13
0424996	Blk	100	Lot	14
0424996	Blk	100	Lot	15
0424996	Blk	100	Lot	16
0424996	Blk	100	Lot	17
0424996	Blk	100	Lot	18
0424996	Blk	100	Lot	19
0424996	Blk	100	Lot	2
0424996	Blk	100	Lot	20
0424996	Blk	100	Lot	21
0424996	Blk	100	Lot	22

City Of Edmonton Affected Titles

Plan #	Block	Block #	Lot	Lot#
0424996	Blk	100	Lot	23
0424996	Blk	100	Lot	24
0424996	Blk	100	Lot	25
0424996	Blk	100	Lot	26
0424996	Blk	100	Lot	27
0424996	Blk	100	Lot	28
0424996	Blk	100	Lot	29
0424996	Blk	100	Lot	3
0424996	Blk	100	Lot	30
0424996	Blk	100	Lot	4
0424996	Blk	100	Lot	5
0424996	Blk	100	Lot	6
0424996	Blk	100	Lot	7
0424996	Blk	100	Lot	8
0424996	Blk	100	Lot	9
0424996	Blk	92	Lot	25
0424996	Blk	92	Lot	26
0424996	Blk	92	Lot	27
0424996	Blk	92	Lot	28
0424996	Blk	92	Lot	29
0424996	Blk	92	Lot	30
0424996	Blk	92	Lot	31
0424996	Blk	92	Lot	32
0424996	Blk	92	Lot	33
0424996	Blk	92	Lot	34
0424996	Blk	92	Lot	35
0424996	Blk	92	Lot	36
0424996	Blk	92	Lot	37
0424996	Blk	92	Lot	38
0424996	Blk	92	Lot	39
0424996	Blk	92	Lot	40
0424996	Blk	92	Lot	41
0424996	Blk	92	Lot	42
0424996	Blk	92	Lot	43
0424996	Blk	92	Lot	44
0424996	Blk	92	Lot	45
0424996	Blk	92	Lot	46
0424996	Blk	92	Lot	47
0424996	Blk	99	Lot	10
0424996	Blk	99	Lot	11
0424996	Blk	99	Lot	12
0424996	Blk	99	Lot	13
0424996	Blk	99	Lot	14
0424996	Blk	99	Lot	15
0424996	Blk	99	Lot	16
0424996	Blk	99	Lot	4
0424996	Blk	99	Lot	5
0424996	Blk	99	Lot	6
0424996	Blk	99	Lot	7
0424996	Blk	99	Lot	8
0424996	Blk	99	Lot	9
0425056	Blk	81	Lot	33
0425056	Blk	81	Lot	34
0425056	Blk	81	Lot	35
0425056	Blk	81	Lot	36
0425056	Blk	81	Lot	37
0425056	Blk	81	Lot	38
0425056	Blk	81	Lot	39
0425056	Blk	81	Lot	40
0425056	Blk	81	Lot	41
0425056	Blk	81	Lot	42
0425056	Blk	81	Lot	43
0425056	Blk	81	Lot	44
0425056	Blk	81	Lot	71
0425056	Blk	81	Lot	72
0425056	Blk	81	Lot	73
0425056	Blk	81	Lot	74
0425056	Blk	81	Lot	75

City Of Edmonton Affected Titles

Plan #	Block	Block #	Lot	Lot#
0425056	Blk	81	Lot	76
0425056	Blk	81	Lot	77
0425056	Blk	81	Lot	78
0425056	Blk	81	Lot	79
0425056	Blk	81	Lot	80
0425056	Blk	81	Lot	81
0425056	Blk	81	Lot	82
0425056	Blk	81	Lot	83
0425056	Blk	81	Lot	84
0425056	Blk	81	Lot	85
0425056	Blk	81	Lot	86
0425056	Blk	81	Lot	87
0425257	Blk	100	Lot	31
0425257	Blk	100	Lot	32
0425257	Blk	100	Lot	33
0425257	Blk	100	Lot	34
0425257	Blk	100	Lot	35
0425257	Blk	100	Lot	36
0425257	Blk	100	Lot	37
0425257	Blk	100	Lot	38
0425257	Blk	100	Lot	39
0425257	Blk	100	Lot	40
0425257	Blk	100	Lot	41
0425257	Blk	100	Lot	42
0425257	Blk	100	Lot	43
0425257	Blk	100	Lot	44
0425257	Blk	100	Lot	45
0425257	Blk	100	Lot	46
0425257	Blk	100	Lot	47
0425257	Blk	100	Lot	48
0425257	Blk	100	Lot	49
0425257	Blk	100	Lot	50
0425257	Blk	100	Lot	51
0425257	Blk	100	Lot	52
0425257	Blk	100	Lot	53
0425257	Blk	100	Lot	54
0425257	Blk	100	Lot	55
0425257	Blk	100	Lot	56
0425257	Blk	100	Lot	57
0425257	Blk	100	Lot	58
0425257	Blk	99	Lot	17
0425257	Blk	99	Lot	18
0425257	Blk	99	Lot	19
0425257	Blk	99	Lot	20
0425257	Blk	99	Lot	21
0425257	Blk	99	Lot	22
0425257	Blk	99	Lot	23
0425257	Blk	99	Lot	24
0425257	Blk	99	Lot	25
0425257	Blk	99	Lot	26
0425257	Blk	99	Lot	27
0425257	Blk	99	Lot	28
0425257	Blk	99	Lot	29
0425257	Blk	99	Lot	30
0425257	Blk	99	Lot	31
0425257	Blk	99	Lot	32
0425257	Blk	99	Lot	33
0425257	Blk	99	Lot	34
0425257	Blk	99	Lot	35
0425257	Blk	99	Lot	36
0425257	Blk	99	Lot	37
0425257	Blk	99	Lot	38
0425257	Blk	99	Lot	39
0425257	Blk	99	Lot	40
0425257	Blk	99	Lot	41
0425257	Blk	99	Lot	42
0425257	Blk	99	Lot	43
0425257	Blk	99	Lot	44

City Of Edmonton Affected Titles

Plan #	Block	Block #	Lot	Lot#
0425257	Blk	99	Lot	45
0425257	Blk	99	Lot	46
0425329	Blk	19	Lot	33
0425329	Blk	19	Lot	34
0425329	Blk	19	Lot	35
0425329	Blk	19	Lot	36
0425329	Blk	19	Lot	37
0425329	Blk	19	Lot	38
0425329	Blk	19	Lot	39
0425329	Blk	19	Lot	40
0425329	Blk	19	Lot	41
0425329	Blk	19	Lot	42
0425329	Blk	19	Lot	43
0425329	Blk	19	Lot	44
0425329	Blk	19	Lot	45
0425329	Blk	19	Lot	46
0425329	Blk	19	Lot	47
0425329	Blk	19	Lot	48
0425329	Blk	19	Lot	49
0425329	Blk	19	Lot	50
0425329	Blk	19	Lot	51
0425329	Blk	19	Lot	52
0425329	Blk	19	Lot	53
0425329	Blk	19	Lot	54
0425329	Blk	19	Lot	55
0425329	Blk	19	Lot	56
0425329	Blk	19	Lot	57
0425329	Blk	19	Lot	58
0425329	Blk	19	Lot	59
0425329	Blk	19	Lot	60
0425329	Blk	19	Lot	61
0425329	Blk	19	Lot	62
0425329	Blk	19	Lot	63
0425329	Blk	19	Lot	64
0425329	Blk	19	Lot	65
0425329	Blk	20	Lot	14
0425329	Blk	20	Lot	15
0425329	Blk	20	Lot	16
0425329	Blk	20	Lot	17
0425329	Blk	20	Lot	18
0425329	Blk	20	Lot	19
0425329	Blk	20	Lot	20
0425329	Blk	20	Lot	21
0425329	Blk	20	Lot	22MR
0425329	Blk	20	Lot	23PUL
0425329	Blk	20	Lot	24MR
0425329	Blk	20	Lot	25
0425329	Blk	20	Lot	26
0425329	Blk	20	Lot	27
0425329	Blk	20	Lot	28
0425329	Blk	20	Lot	29
0425329	Blk	20	Lot	30
0425329	Blk	20	Lot	31
0425329	Blk	20	Lot	32
0425329	Blk	20	Lot	33
0425329	Blk	20	Lot	34
0425329	Blk	20	Lot	35
0425329	Blk	20	Lot	36
0425329	Blk	20	Lot	37
0425329	Blk	20	Lot	38
0425329	Blk	20	Lot	39
0425329	Blk	20	Lot	40
0425329	Blk	20	Lot	41
0425329	Blk	20	Lot	42
0425329	Blk	20	Lot	43
0425329	Blk	20	Lot	44
0425329	Blk	20	Lot	45
0425329	Blk	20	Lot	46

City Of Edmonton Affected Titles

Plan #	Block	Block #	Lot	Lot#
0425443	Blk	37	Lot	111
0425443	Blk	37	Lot	112
0425443	Blk	37	Lot	113
0425443	Blk	37	Lot	114
0425443	Blk	37	Lot	115
0425443	Blk	37	Lot	116
0425443	Blk	37	Lot	117
0425443	Blk	37	Lot	118
0425443	Blk	37	Lot	119
0425443	Blk	37	Lot	120
0425443	Blk	37	Lot	121
0425443	Blk	37	Lot	122
0425443	Blk	37	Lot	123
0425443	Blk	37	Lot	124
0425443	Blk	37	Lot	125
0425443	Blk	37	Lot	126
0425443	Blk	37	Lot	127
0425443	Blk	37	Lot	128
0425443	Blk	37	Lot	129
0425443	Blk	37	Lot	130
0425443	Blk	37	Lot	131
0425443	Blk	37	Lot	132
0425443	Blk	37	Lot	133
0425443	Blk	37	Lot	134
0425443	Blk	37	Lot	135
0425443	Blk	37	Lot	136
0425443	Blk	37	Lot	137
0425443	Blk	37	Lot	138
0425443	Blk	37	Lot	139
0425443	Blk	37	Lot	140
0425443	Blk	43	Lot	1
0425443	Blk	43	Lot	10
0425443	Blk	43	Lot	11
0425443	Blk	43	Lot	12
0425443	Blk	43	Lot	13
0425443	Blk	43	Lot	14
0425443	Blk	43	Lot	15
0425443	Blk	43	Lot	16
0425443	Blk	43	Lot	17
0425443	Blk	43	Lot	18
0425443	Blk	43	Lot	2
0425443	Blk	43	Lot	3
0425443	Blk	43	Lot	4
0425443	Blk	43	Lot	5
0425443	Blk	43	Lot	6
0425443	Blk	43	Lot	7
0425443	Blk	43	Lot	8
0425443	Blk	43	Lot	9
0425497	Blk	7	Lot	15
0425497	Blk	7	Lot	16
0425497	Blk	7	Lot	17
0425497	Blk	7	Lot	18
0425497	Blk	7	Lot	19
0425561	Blk	86	Lot	13
0425561	Blk	86	Lot	14
0425561	Blk	86	Lot	15
0425561	Blk	86	Lot	16
0425561	Blk	86	Lot	17
0425561	Blk	86	Lot	18
0425561	Blk	86	Lot	19
0425561	Blk	86	Lot	20
0425561	Blk	86	Lot	21
0425561	Blk	86	Lot	22
0425561	Blk	86	Lot	23
0425561	Blk	86	Lot	24
0425561	Blk	86	Lot	25
0425561	Blk	86	Lot	26
0425561	Blk	86	Lot	27

City Of Edmonton Affected Titles

Plan #	Block	Block #	Lot	Lot#
0425561	Blk	86	Lot	28
0425561	Blk	86	Lot	29
0425561	Blk	86	Lot	30
0425561	Blk	86	Lot	31
0425561	Blk	86	Lot	32
0425561	Blk	86	Lot	33
0425561	Blk	86	Lot	34
0425561	Blk	86	Lot	35
0425561	Blk	86	Lot	36
0425561	Blk	86	Lot	37
0425561	Blk	86	Lot	38
0425561	Blk	90	Lot	10
0425561	Blk	90	Lot	11
0425561	Blk	90	Lot	12
0425561	Blk	90	Lot	13
0425561	Blk	90	Lot	7
0425561	Blk	90	Lot	8
0425561	Blk	90	Lot	9
0425561	Blk	91	Lot	10
0425561	Blk	91	Lot	11
0425561	Blk	91	Lot	12
0425561	Blk	91	Lot	13
0425561	Blk	91	Lot	14
0425561	Blk	91	Lot	15
0425561	Blk	91	Lot	7
0425561	Blk	91	Lot	8
0425561	Blk	91	Lot	9
0425561	Blk	95	Lot	1
0425561	Blk	95	Lot	10
0425561	Blk	95	Lot	11
0425561	Blk	95	Lot	12
0425561	Blk	95	Lot	13
0425561	Blk	95	Lot	14
0425561	Blk	95	Lot	15
0425561	Blk	95	Lot	16
0425561	Blk	95	Lot	17
0425561	Blk	95	Lot	18
0425561	Blk	95	Lot	19
0425561	Blk	95	Lot	2
0425561	Blk	95	Lot	20
0425561	Blk	95	Lot	21
0425561	Blk	95	Lot	22
0425561	Blk	95	Lot	23
0425561	Blk	95	Lot	24
0425561	Blk	95	Lot	25
0425561	Blk	95	Lot	26
0425561	Blk	95	Lot	27
0425561	Blk	95	Lot	28
0425561	Blk	95	Lot	3
0425561	Blk	95	Lot	4
0425561	Blk	95	Lot	5
0425561	Blk	95	Lot	6
0425561	Blk	95	Lot	7
0425561	Blk	95	Lot	8
0425561	Blk	95	Lot	9
0426164	Blk	5	Lot	11
0426356	Blk	40	Lot	30
0426356	Blk	40	Lot	31
0426356	Blk	40	Lot	32
0426356	Blk	40	Lot	33
0426356	Blk	40	Lot	34
0426356	Blk	40	Lot	35
0426356	Blk	40	Lot	36
0426356	Blk	40	Lot	37
0426356	Blk	40	Lot	38
0426356	Blk	40	Lot	39
0426356	Blk	40	Lot	40
0426356	Blk	40	Lot	41

City Of Edmonton Affected Titles

Plan #	Block	Block #	Lot	Lot#
0426356	Blk	40	Lot	42
0426356	Blk	40	Lot	43
0426356	Blk	40	Lot	44
0426356	Blk	40	Lot	45
0426356	Blk	40	Lot	46
0426356	Blk	40	Lot	47
0426356	Blk	40	Lot	48
0426356	Blk	40	Lot	49
0426356	Blk	40	Lot	50
0426356	Blk	40	Lot	51
0426356	Blk	40	Lot	52
0426356	Blk	40	Lot	53
0426356	Blk	40	Lot	54
0426356	Blk	40	Lot	55
0426356	Blk	40	Lot	56
0426356	Blk	40	Lot	57
0426356	Blk	40	Lot	58
0426356	Blk	40	Lot	59
0426356	Blk	40	Lot	60
0426356	Blk	40	Lot	61
0426356	Blk	40	Lot	62
0426356	Blk	40	Lot	63
0426356	Blk	40	Lot	64
0426356	Blk	40	Lot	65
0426356	Blk	40	Lot	66
0426356	Blk	40	Lot	67
0426356	Blk	41	Lot	10
0426356	Blk	41	Lot	11
0426356	Blk	41	Lot	12
0426356	Blk	41	Lot	13
0426356	Blk	41	Lot	14
0426356	Blk	41	Lot	15
0426356	Blk	41	Lot	16
0426356	Blk	41	Lot	17
0426356	Blk	41	Lot	18
0426356	Blk	41	Lot	19
0426356	Blk	41	Lot	20
0426356	Blk	41	Lot	21
0426356	Blk	41	Lot	22
0426356	Blk	41	Lot	23
0426356	Blk	41	Lot	24
0426356	Blk	41	Lot	25
0426356	Blk	41	Lot	26
0426356	Blk	41	Lot	27
0426356	Blk	41	Lot	28
0426356	Blk	41	Lot	29
0426356	Blk	41	Lot	9
0426358	Blk	53	Lot	313
0426897	Blk	1	Lot	43
0426897	Blk	1	Lot	44
0426924	Blk	1	Lot	16
0426924	Blk	A	Lot	27PUL
0520236	Blk	109	Lot	17
0520236	Blk	109	Lot	18
0520236	Blk	109	Lot	19
0520236	Blk	109	Lot	20
0520236	Blk	109	Lot	21
0520236	Blk	109	Lot	22
0520236	Blk	109	Lot	23
0520236	Blk	109	Lot	24
0520236	Blk	109	Lot	25
0520236	Blk	109	Lot	26
0520236	Blk	109	Lot	27
0520236	Blk	109	Lot	28
0520236	Blk	109	Lot	29
0520236	Blk	109	Lot	30
0520236	Blk	109	Lot	31
0520236	Blk	109	Lot	32

City Of Edmonton Affected Titles

Plan #	Block	Block #	Lot	Lot#
0520236	Blk	109	Lot	33
0520236	Blk	109	Lot	34
0520236	Blk	109	Lot	35
0520236	Blk	109	Lot	36
0520236	Blk	109	Lot	37
0520236	Blk	109	Lot	38
0520236	Blk	109	Lot	39
0520236	Blk	109	Lot	40
0520236	Blk	112	Lot	10
0520236	Blk	112	Lot	11
0520236	Blk	112	Lot	12
0520236	Blk	112	Lot	13
0520236	Blk	112	Lot	14
0520236	Blk	112	Lot	15
0520236	Blk	112	Lot	16
0520236	Blk	112	Lot	17
0520236	Blk	112	Lot	18
0520236	Blk	112	Lot	19
0520236	Blk	112	Lot	20
0520236	Blk	112	Lot	21
0520236	Blk	112	Lot	22
0520236	Blk	112	Lot	23
0520236	Blk	112	Lot	9
0520496	Blk	2	Lot	5
0520496	Blk	2	Lot	6
0520739	Blk	A	Lot	29
0520897	Blk	1	Lot	1A
0520897	Blk	1	Lot	2
0520897	Blk	1	Lot	3ER
0520897	Blk	1	Lot	4ER
1152TR	Blk	101	Lot	1
1152TR	Blk	101	Lot	18
1152TR	Blk	101	Lot	2
1152TR	Blk	102	Lot	1
1152TR	Blk	102	Lot	15
1152TR	Blk	102	Lot	17U
1152TR	Blk	103	Lot	10
1152TR	Blk	103	Lot	11
1152TR	Blk	103	Lot	8
1152TR	Blk	103	Lot	9
116MC	Lot	D		
116MC	Lot	E		
1213CL	Blk	RLY	Lot	53
1327NY	Blk	OT		
1327NY	Lot	C		
1327NY	Lot	R		
1335KS	Blk	OT		
1365MC	Lot	2		
1365MC	Lot	3		
1365MC	Lot	4		
1365MC	Lot	5U		
1365MC	Lot	6		
1422KS	Lot	B		
1483HW	Blk	A		
1494NY	Blk	B		
1494NY	Blk	C		
1598RS	Blk	11	Lot	1
1598RS	Blk	11	Lot	2U
1598RS	Blk	11	Lot	3
1605JY	Blk	RLY	Lot	53
1605RS	Blk	6	Lot	6
1654HW	Blk	RW	Lot	54
1738KS	Blk	A	Lot	1
1738KS	Blk	A	Lot	12
1738KS	Blk	A	Lot	13
1738KS	Blk	A	Lot	14,15
1738KS	Blk	A	Lot	16
1738KS	Blk	A	Lot	17

City Of Edmonton Affected Titles

Plan #	Block	Block #	Lot	Lot#
1738KS	Blk	A	Lot	3
1738KS	Blk	A	Lot	4
1738KS	Blk	A	Lot	5,6
1738KS	Blk	A	Lot	7
1738KS	Blk	A	Lot	8,9
1762RS			Lot	10U
1762RS			Lot	2
1767KS			Lot	C
179HW	Blk	1		
179HW	Blk	2		
179HW	Blk	3		
179HW	Blk	6		
179HW	Blk	7		
179HW	Blk	A	Lot	1
179HW	Blk	B	Lot	2
1842KS	Blk	A	Lot	C
1851RS	Blk	3	Lot	11A
1851RS	Blk	3	Lot	12A,13A
1870MC	Blk	B	Lot	1
1870MC	Blk	B	Lot	2
1878RS	Lot	B		
1934RS	Blk	A		
1934RS	Blk	B		
1934RS	Blk	C		
1935HW	Blk	RW	Lot	54
1938MC	Lot	A		
1938MC	Lot	B		
1940KS	Blk	B	Lot	1
1940KS	Blk	B	Lot	2
1956RS	Blk	2	Lot	1A
1956RS	Blk	2	Lot	2A
1956RS	Blk	2	Lot	3A
1956RS	Blk	2	Lot	4A
1956RS	Blk	2	Lot	5A,6A
1956RS	Blk	2	Lot	7A,8A
1956RS	Blk	2	Lot	8A,9A
1966MC	Lot	A		
1986MC	Lot	A		
1998HW	Blk	D		
1999RS	Blk	7	Lot	24A
1999RS	Blk	8	Lot	2A
1999RS	Blk	8	Lot	3A
1999RS	Blk	8	Lot	5A
1999RS	Blk	8	Lot	7A
2119NY	Blk	1	Lot	14U,18U,19U,21U,22U
2119NY	Blk	1	Lot	17
2119NY	Blk	1	Lot	20
2119NY	Blk	7	Lot	1
2119NY	Blk	7	Lot	10
2119NY	Blk	7	Lot	19,20
2119NY	Blk	7	Lot	21
2119NY	Blk	7	Lot	22
2119NY	Blk	7	Lot	23
2119NY	Blk	7	Lot	5
2119NY	Blk	7	Lot	6U
2119NY	Blk	7	Lot	7
2119NY	Blk	7	Lot	8
2119NY	Blk	7	Lot	9
2119NY	Blk	8	Lot	11U,20U
2125CL	Blk	A		
2262KS			Lot	4
2263KS			Lot	5
2357RS	Blk	C		
2397NY	Blk	A	Lot	10
2477KS	Blk	1	Lot	6,9U
2477KS	Blk	1	Lot	7
2477KS	Blk	1	Lot	12U
2477KS	Blk	2	Lot	10,11

City Of Edmonton Affected Titles

Plan #	Block	Block #	Lot	Lot#
2477KS	Blk	2	Lot	11
2477KS	Blk	2	Lot	12
2477KS	Blk	2	Lot	13
2477KS	Blk	2	Lot	14
2477KS	Blk	2	Lot	15
2477KS	Blk	2	Lot	16
2477KS	Blk	2	Lot	17
2477KS	Blk	2	Lot	18
2477KS	Blk	3	Lot	1,2
2477KS	Blk	3	Lot	15,16,17U
2477KS	Blk	3	Lot	4
2477KS	Blk	3	Lot	5
2477KS	Blk	3	Lot	6
2477KS	Blk	5	Lot	1,21U
2477KS	Blk	5	Lot	10,21U
2477KS	Blk	5	Lot	11,12
2477KS	Blk	5	Lot	13
2477KS	Blk	5	Lot	14
2477KS	Blk	5	Lot	15
2477KS	Blk	5	Lot	16
2477KS	Blk	5	Lot	17
2477KS	Blk	5	Lot	18
2477KS	Blk	5	Lot	19
2477KS	Blk	5	Lot	2
2477KS	Blk	5	Lot	21U
2477KS	Blk	5	Lot	21U,3
2477KS	Blk	5	Lot	21U,6
2477KS	Blk	5	Lot	21U,7
2477KS	Blk	5	Lot	21U,8
2477KS	Blk	5	Lot	21U,9
2477KS	Blk	6	Lot	1
2477KS	Blk	6	Lot	10
2477KS	Blk	6	Lot	11
2477KS	Blk	6	Lot	12,13
2477KS	Blk	6	Lot	14,18U
2477KS	Blk	6	Lot	15,18U
2477KS	Blk	6	Lot	18U,6
2477KS	Blk	6	Lot	18U,7
2477KS	Blk	6	Lot	18U,8
2477KS	Blk	6	Lot	18U,9
2477KS	Blk	6	Lot	2
2477KS	Blk	6	Lot	3
2477KS	Blk	6	Lot	4
2477KS	Blk	6	Lot	5
2480NY			Lot	A
2480NY			Lot	B
2526RS	Blk	OT		
2648MC	Blk	RW	Lot	53
267KS	Blk	D		
2705NY			Lot	A1
2705NY			Lot	B1
2743HW	Blk	RW	Lot	53
2759MC			Lot	A
2821MC	Blk	21	Lot	1
2821MC	Blk	21	Lot	2
2887AQ	Blk	1	Lot	10,9
2887AQ	Blk	16	Lot	2,3,4
2887AQ	Blk	16	Lot	5
2887AQ	Blk	3	Lot	1,2,3,4,5
2887AQ	Blk	C		
2887AQ	Blk	D		
2904NY	Blk	4	Lot	C
2904NY	Blk	4	Lot	D
2937MC	Blk	RW	Lot	53
2950RS	Blk	1	Lot	1
2950RS	Blk	1	Lot	2
2950RS	Blk	2	Lot	1
2950RS	Blk	2	Lot	2

City Of Edmonton Affected Titles

Plan #	Block	Block #	Lot	Lot#
2950RS	Blk	2	Lot	R3
3054HW	Blk	B	Lot	B
3092RS	Blk	OT		
3136TR	Blk	B	Lot	8
3181TR	Blk	1	Lot	1
3181TR	Blk	1	Lot	R4
3305TR	Blk	14	Lot	1
3305TR	Blk	14	Lot	2
3305TR	Blk	14	Lot	5U
3321HW	Blk	A		
3340RS	Blk	B	Lot	3
3340RS	Blk	B	Lot	4
3340RS	Blk	B	Lot	5
3341RS	Blk	B	Lot	6
3341RS	Blk	B	Lot	7R
3344PX	Blk	OT		
3372RS	Blk	3	Lot	A
3383CL	Blk	RLY	Lot	53
3413NY	Blk	4	Lot	12A
3443TR	Blk	3	Lot	1,R1
3443TR	Blk	3	Lot	10
3443TR	Blk	3	Lot	3
3443TR	Blk	3	Lot	5
3443TR	Blk	3	Lot	6
3443TR	Blk	3	Lot	7
3443TR	Blk	3	Lot	8
3443TR	Blk	3	Lot	U9
3443TR	Blk	4	Lot	4
3443TR	Blk	4	Lot	5
3483KS			Lot	A
3483KS			Lot	E
3492TR			Lot	E
3514AA	Blk	3		
3514AA	Blk	4		
3607P	Blk	RLY	Lot	53
3674NY	Blk	5	Lot	11
3674NY	Blk	5	Lot	3
3674NY	Blk	5	Lot	5U
3705MC	Blk	RW	Lot	53
3706TR	Blk	1	Lot	A
3755RS	Blk	1	Lot	1
3755RS	Blk	1	Lot	2
3755RS	Blk	1	Lot	3
3755RS	Blk	1	Lot	4
3755RS	Blk	1	Lot	5
3755RS	Blk	1	Lot	9
3755RS	Blk	2	Lot	11U
3755RS	Blk	2	Lot	6
3755RS	Blk	2	Lot	7
3755RS	Blk	2	Lot	8
3755RS	Blk	2	Lot	9
3755RS	Blk	R1		
3785KS	Blk	11	Lot	23
3785KS	Blk	11	Lot	24
3785KS	Blk	11	Lot	25
3785KS	Blk	11	Lot	26
3785KS	Blk	11	Lot	27
3785KS	Blk	11	Lot	28
3785KS	Blk	11	Lot	29U
3785KS	Blk	11	Lot	30
3785KS	Blk	11	Lot	31
3785KS	Blk	11	Lot	32
3785KS	Blk	11	Lot	33
3785KS	Blk	11	Lot	34
3785KS	Blk	11	Lot	35
3785KS	Blk	11	Lot	36
3785KS	Blk	11	Lot	37
3785KS	Blk	11	Lot	38

City Of Edmonton Affected Titles

Plan #	Block	Block #	Lot	Lot#
3785KS	Blk	11	Lot	39
3785KS	Blk	11	Lot	40U
3785KS	Blk	11	Lot	41
3785KS	Blk	11	Lot	42
3785KS	Blk	4	Lot	1
3785KS	Blk	4	Lot	10
3785KS	Blk	4	Lot	11
3785KS	Blk	4	Lot	12
3785KS	Blk	4	Lot	13
3785KS	Blk	4	Lot	14
3785KS	Blk	4	Lot	15U
3785KS	Blk	4	Lot	16
3785KS	Blk	4	Lot	17
3785KS	Blk	4	Lot	18
3785KS	Blk	4	Lot	19
3785KS	Blk	4	Lot	2
3785KS	Blk	4	Lot	20
3785KS	Blk	4	Lot	21
3785KS	Blk	4	Lot	22
3785KS	Blk	4	Lot	23
3785KS	Blk	4	Lot	24
3785KS	Blk	4	Lot	25
3785KS	Blk	4	Lot	26U
3785KS	Blk	4	Lot	27
3785KS	Blk	4	Lot	28
3785KS	Blk	4	Lot	29
3785KS	Blk	4	Lot	3
3785KS	Blk	4	Lot	30
3785KS	Blk	4	Lot	31
3785KS	Blk	4	Lot	32
3785KS	Blk	4	Lot	33
3785KS	Blk	4	Lot	34
3785KS	Blk	4	Lot	35
3785KS	Blk	4	Lot	36
3785KS	Blk	4	Lot	37
3785KS	Blk	4	Lot	38
3785KS	Blk	4	Lot	39
3785KS	Blk	4	Lot	4
3785KS	Blk	4	Lot	40
3785KS	Blk	4	Lot	5
3785KS	Blk	4	Lot	6
3785KS	Blk	4	Lot	7
3785KS	Blk	4	Lot	8
3785KS	Blk	4	Lot	9
3785KS	Blk	5	Lot	1
3785KS	Blk	5	Lot	3U
3785KS	Blk	5	Lot	10U
3785KS	Blk	5	Lot	11
3785KS	Blk	5	Lot	12
3785KS	Blk	5	Lot	13
3785KS	Blk	5	Lot	14
3785KS	Blk	5	Lot	15
3785KS	Blk	5	Lot	16
3785KS	Blk	5	Lot	17
3785KS	Blk	5	Lot	18
3785KS	Blk	5	Lot	19
3785KS	Blk	5	Lot	2
3785KS	Blk	5	Lot	20
3785KS	Blk	5	Lot	21U
3785KS	Blk	5	Lot	28U
3785KS	Blk	5	Lot	32U
3785KS	Blk	5	Lot	22
3785KS	Blk	5	Lot	23
3785KS	Blk	5	Lot	24
3785KS	Blk	5	Lot	25
3785KS	Blk	5	Lot	26
3785KS	Blk	5	Lot	27
3785KS	Blk	5	Lot	29

City Of Edmonton Affected Titles

Plan #	Block	Block #	Lot	Lot#
3785KS	Blk	5	Lot	30
3785KS	Blk	5	Lot	31
3785KS	Blk	5	Lot	33
3785KS	Blk	5	Lot	4
3785KS	Blk	5	Lot	5
3785KS	Blk	5	Lot	6
3785KS	Blk	5	Lot	7
3785KS	Blk	5	Lot	8
3785KS	Blk	5	Lot	9
3785KS	Blk	6	Lot	1
3785KS	Blk	6	Lot	2
3785KS	Blk	6	Lot	24
3785KS	Blk	6	Lot	25
3785KS	Blk	6	Lot	26
3785KS	Blk	6	Lot	27U
3785KS	Blk	6	Lot	28
3785KS	Blk	6	Lot	29
3785KS	Blk	6	Lot	3
3785KS	Blk	7	Lot	37
3987MC	Blk	OT		
3987MC	Blk	RW	Lot	53
4084CH	Blk	RLY	Lot	53
414ET	Blk	A		
414ET	Blk	D		
414ET	Blk	E		
414ET	Blk	F		
414ET	Blk	G		
4183RS	Blk	7	Lot	11
4183RS	Blk	7	Lot	12
4183RS	Blk	7	Lot	13
4183RS	Blk	7	Lot	14
4183RS	Blk	7	Lot	15
4185NY	Blk	C		
4217S	Blk	RLY	Lot	53
4217S	Blk	RLY	Lot	54
425RS	Blk	10	Lot	2A
425RS	Blk	10	Lot	3U
425RS	Blk	10	Lot	4
425RS	Blk	10	Lot	5
425RS	Blk	10	Lot	6U
425RS	Blk	10	Lot	7
425RS	Blk	10	Lot	9
4297HW	Blk	OT		
4316MC	Blk	D		
4321RS	Blk	1	Lot	3
4321RS	Blk	2	Lot	1
4321RS	Blk	2	Lot	2
4321RS	Blk	2	Lot	3
4344HW	Blk	A		
4344HW	Blk	B		
4415MC	Blk	C	Lot	3
4415MC	Blk	C	Lot	4
4514AQ	Blk	RLY	Lot	53
4514AQ	Blk	RLY	Lot	54
4516NY			Lot	B
4534RS	Blk	8	Lot	1B
4534RS	Blk	8	Lot	1C
4538KS	Blk	OT		
4541MC			Lot	A
4541MC			Lot	B
4541MC			Lot	C
4541MC			Lot	U
4556AY	Blk	RLY	Lot	53
4564NY			Lot	A
4577TR			Lot	7A
4624TR	Blk	2	Lot	B
4624TR	Blk	2	Lot	C
4624TR	Blk	2	Lot	D

City Of Edmonton Affected Titles

Plan #	Block	Block #	Lot	Lot#
4705NY			Lot	R
484KS	Blk	B	Lot	D
4892RS			Lot	1
4892RS			Lot	2
4908KS	Blk	1	Lot	1U
4908KS	Blk	1	Lot	2
4908KS	Blk	2	Lot	1,3
4908KS	Blk	2	Lot	2U
4908KS	Blk	3	Lot	1
4908KS	Blk	3	Lot	2U
4908KS	Blk	3	Lot	3
491MC			Lot	A
4928TR	Blk	1	Lot	U1
4928TR	Blk	2	Lot	1
4928TR	Blk	2	Lot	2
4928TR	Blk	2	Lot	3
4928TR	Blk	2	Lot	U2
4928TR	Blk	3	Lot	U1
5035NY	Blk	B		
5050NY			Lot	C
5050NY			Lot	R
5131HW	Blk	OT		
5185KS			Lot	6
5216AP	Blk	10		
5216AP	Blk	11		
5216AP	Blk	3		
5216AP	Blk	4		
5216AP	Blk	5		
5216AP	Blk	6		
5216AP	Blk	7		
5216AP	Blk	8	Lot	A
5216AP	Blk	8	Lot	B
5216AP	Blk	9		
5253NY			Lot	D
5278RS			Lot	1
5278RS			Lot	2
5278RS			Lot	3
529KS			Lot	A
529KS			Lot	C
5340HW			Lot	B
535KS	Blk	2	Lot	A
535KS	Blk	2	Lot	B
5383MC	Blk	1	Lot	2
5383MC	Blk	1	Lot	3
5383MC	Blk	1	Lot	4
5383MC	Blk	1	Lot	5U
5383MC	Blk	1	Lot	A1
5383MC	Blk	2	Lot	3
5383MC	Blk	2	Lot	4
5383MC	Blk	2	Lot	5
5383MC	Blk	2	Lot	6
5383MC	Blk	2	Lot	7
5392AE	Blk	C		
5392AE	Blk	D		
5392AE	Blk	X		
5392AE			Lot	21
5392AE			Lot	22
5392AE			Lot	23
5392AE			Lot	24
5392AE			Lot	25
5392AE			Lot	26
5392AE			Lot	27
5392AE			Lot	28
5392AE			Lot	29
5392AE			Lot	30
5392AE			Lot	31
5392AE			Lot	32
5392AE			Lot	33

City Of Edmonton Affected Titles

Plan #	Block	Block #	Lot	Lot#
5392AE			Lot	34
5392AE			Lot	35
5392AE			Lot	36
5392AE			Lot	37
5392AE			Lot	38
5392AE			Lot	39
5392AE			Lot	40
5392AE			Lot	41
5392AE			Lot	42
5392AE			Lot	43
5392AE			Lot	53
5392AE			Lot	56
5392AE			Lot	57
5392AE			Lot	58
5392AE			Lot	59
5392AE			Lot	60
5392AE			Lot	61
5392AE			Lot	62
5392AE			Lot	63
5392AE			Lot	64
5392AE			Lot	65
5392AE			Lot	66
5392AE			Lot	67
5392AE			Lot	68
5392AE			Lot	69
5392AE			Lot	70
5401NY			Lot	A
540RS			Lot	D
5448KS			Lot	A
5537RS	Blk	8	Lot	6B
5537RS	Blk	8	Lot	6C
558TR	Blk	A	Lot	1
558TR	Blk	A	Lot	2
5600KS	Blk	5	Lot	A
5600KS	Blk	5	Lot	B
5601KS			Lot	12
5601KS			Lot	15
5601KS			Lot	17
5601KS			Lot	7
5601KS			Lot	R
5624NY	Blk	D		
5636KS	Blk	OT		
563NY			Lot	B
5687NY			Lot	A
5687NY			Lot	B
5687NY			Lot	C
5687NY			Lot	D
5714BA	Blk	D		
5714BA	Blk	E		
5748MC	Blk	RW	Lot	54
5749MC	Blk	RW	Lot	54
5773AY	Blk	RLY	Lot	54
5780NY	Blk	OT		
5803HW			Lot	B
5815RS	Blk	OT		
5834HW	Blk	A		
5847KS	Blk	A		
5848NY			Lot	4
5974RS			Lot	A
6010NY	Blk	A		
6010NY	Blk	B		
6010NY	Blk	C		
6010NY	Blk	D		
6011HW	Blk	B	Lot	C
6097AH	Blk	11		
6097AH	Blk	12		
6097AH	Blk	19	Blk	22
6097AH	Blk	24		

City Of Edmonton Affected Titles

Plan #	Block	Block #	Lot	Lot#
6097AH	Blk	25		
6097AH	Blk	27		
6097AH	Blk	5		
6099KS	Blk	B		
611NY			Lot	3
6127RS	Blk	4		
6138HW			Lot	C
6155RS	Blk	OT		
6267R	Blk	RLY	Lot	53
6398MC			Lot	2
6456NY			Lot	A
6534ET	Blk	RLY	Lot	54
6745NY	Blk	A		
690EO	Blk	RLY	Lot	53
736KS			Lot	4
7520270	Blk	RLY	Lot	53
7520411	Blk	15	Lot	48
7520411	Blk	15	Lot	49
7520411	Blk	15	Lot	50
7520411	Blk	15	Lot	51
7520411	Blk	15	Lot	52
7520411	Blk	15	Lot	53
7520411	Blk	15	Lot	54
7520411	Blk	15	Lot	55
7520411	Blk	15	Lot	56
7520411	Blk	15	Lot	57
7520411	Blk	15	Lot	58
7520411	Blk	15	Lot	59
7520411	Blk	15	Lot	60
7520411	Blk	15	Lot	61
7520411	Blk	15	Lot	62
7520411	Blk	15	Lot	63U
7520411	Blk	15	Lot	64
7520411	Blk	15	Lot	65
7520411	Blk	27	Lot	1
7520411	Blk	27	Lot	16
7520411	Blk	27	Lot	17
7520411	Blk	27	Lot	2
7520411	Blk	27	Lot	3
7520411	Blk	27	Lot	4
7520501	Blk	1	Lot	1A
7520501	Blk	1	Lot	2A
7520501	Blk	10		
7520501	Blk	11		
7520501	Blk	12		
7520501	Blk	15		
7520501	Blk	16		
7520501	Blk	17	Lot	1R
7520501	Blk	3	Lot	1A
7520501	Blk	4		
7520501	Blk	7		
7520501			Lot	U1
7520501			Lot	U3
7520501			Lot	U4
7520501			Lot	U5
7520501			Lot	U6
7520501			Lot	U8
7520635	Blk	1	Lot	1
7520635	Blk	1	Lot	R5
7520635	Blk	1	Lot	U4
7520635	Blk	1	Lot	U6
7520635	Blk	2	Lot	1
7520635	Blk	2	Lot	2
7520635	Blk	2	Lot	U3
7520635	Blk	3	Lot	2
7520635	Blk	3	Lot	3
7520635	Blk	3	Lot	4
7520635	Blk	3	Lot	6

City Of Edmonton Affected Titles

Plan #	Block	Block #	Lot	Lot#
7520635	Blk	3	Lot	7
7520635	Blk	3	Lot	9
7520635	Blk	3	Lot	R1
7520635	Blk	3	Lot	U5
7520635	Blk	4	Lot	1
7520635	Blk	4	Lot	2
7520635	Blk	4	Lot	3
7520635	Blk	4	Lot	4
7520635	Blk	4	Lot	5
7520635	Blk	4	Lot	6
7520635	Blk	4	Lot	7
7520635	Blk	4	Lot	8
7520635	Blk	4	Lot	U9
7520635	Blk	5	Lot	1
7520635	Blk	5	Lot	2
7520635	Blk	5	Lot	R3
7520635	Blk	OT		
7520908	Blk	12	Lot	10
7520908	Blk	12	Lot	11R
7520908	Blk	12	Lot	2
7520908	Blk	12	Lot	3U
7520908	Blk	12	Lot	4
7520908	Blk	12	Lot	5U
7520908	Blk	12	Lot	6
7520908	Blk	12	Lot	7U
7520908	Blk	12	Lot	8
7520908	Blk	12	Lot	9
7520981	Blk	RLY	Lot	53
7521153	Blk	11	Lot	1
7521153	Blk	11	Lot	10
7521153	Blk	11	Lot	11
7521153	Blk	11	Lot	12
7521153	Blk	11	Lot	13
7521153	Blk	11	Lot	14
7521153	Blk	11	Lot	15
7521153	Blk	11	Lot	16
7521153	Blk	11	Lot	17
7521153	Blk	11	Lot	18
7521153	Blk	11	Lot	19
7521153	Blk	11	Lot	2
7521153	Blk	11	Lot	20
7521153	Blk	11	Lot	21
7521153	Blk	11	Lot	22
7521153	Blk	11	Lot	23
7521153	Blk	11	Lot	3
7521153	Blk	11	Lot	4
7521153	Blk	11	Lot	5
7521153	Blk	11	Lot	6
7521153	Blk	11	Lot	7
7521153	Blk	11	Lot	8
7521153	Blk	11	Lot	9
7521153	Blk	12	Lot	1
7521153	Blk	12	Lot	2
7521153	Blk	12	Lot	29
7521153	Blk	12	Lot	30
7521153	Blk	12	Lot	31
7521153	Blk	12	Lot	32
7521153	Blk	14	Lot	100
7521153	Blk	14	Lot	101
7521153	Blk	14	Lot	102
7521153	Blk	14	Lot	103
7521153	Blk	14	Lot	104
7521153	Blk	14	Lot	105
7521153	Blk	14	Lot	106
7521153	Blk	14	Lot	107
7521153	Blk	14	Lot	108
7521153	Blk	14	Lot	109
7521153	Blk	14	Lot	110

City Of Edmonton Affected Titles

Plan #	Block	Block #	Lot	Lot#
7521153	Blk	14	Lot	111
7521153	Blk	14	Lot	46
7521153	Blk	14	Lot	47
7521153	Blk	14	Lot	48
7521153	Blk	14	Lot	49
7521153	Blk	14	Lot	50
7521153	Blk	14	Lot	51
7521153	Blk	14	Lot	52
7521153	Blk	14	Lot	53
7521153	Blk	14	Lot	54
7521153	Blk	14	Lot	55W
7521153	Blk	14	Lot	56
7521153	Blk	14	Lot	57
7521153	Blk	14	Lot	58
7521153	Blk	14	Lot	6
7521153	Blk	14	Lot	60W
7521153	Blk	14	Lot	62
7521153	Blk	14	Lot	63
7521153	Blk	14	Lot	64
7521153	Blk	14	Lot	65
7521153	Blk	14	Lot	66
7521153	Blk	14	Lot	67
7521153	Blk	14	Lot	68
7521153	Blk	14	Lot	69
7521153	Blk	14	Lot	7
7521153	Blk	14	Lot	70
7521153	Blk	14	Lot	71
7521153	Blk	14	Lot	72W
7521153	Blk	14	Lot	73
7521153	Blk	14	Lot	74
7521153	Blk	14	Lot	75
7521153	Blk	14	Lot	76
7521153	Blk	14	Lot	77
7521153	Blk	14	Lot	78
7521153	Blk	14	Lot	79
7521153	Blk	14	Lot	80
7521153	Blk	14	Lot	81
7521153	Blk	14	Lot	82
7521153	Blk	14	Lot	83
7521153	Blk	14	Lot	84
7521153	Blk	14	Lot	85
7521153	Blk	14	Lot	86
7521153	Blk	14	Lot	87
7521153	Blk	14	Lot	88
7521153	Blk	14	Lot	89
7521153	Blk	14	Lot	90
7521153	Blk	14	Lot	91
7521153	Blk	14	Lot	92
7521153	Blk	14	Lot	93
7521153	Blk	14	Lot	94
7521153	Blk	14	Lot	95
7521153	Blk	14	Lot	96
7521153	Blk	14	Lot	97
7521153	Blk	14	Lot	98
7521153	Blk	14	Lot	99
7521153	Blk	18	Lot	1
7521153	Blk	18	Lot	10
7521153	Blk	18	Lot	11
7521153	Blk	18	Lot	12
7521153	Blk	18	Lot	13
7521153	Blk	18	Lot	14
7521153	Blk	18	Lot	15
7521153	Blk	18	Lot	16
7521153	Blk	18	Lot	17
7521153	Blk	18	Lot	18
7521153	Blk	18	Lot	19
7521153	Blk	18	Lot	2
7521153	Blk	18	Lot	20

City Of Edmonton Affected Titles

Plan #	Block	Block #	Lot	Lot#
7521153	Blk	18	Lot	21
7521153	Blk	18	Lot	22
7521153	Blk	18	Lot	23
7521153	Blk	18	Lot	24
7521153	Blk	18	Lot	25
7521153	Blk	18	Lot	26
7521153	Blk	18	Lot	27
7521153	Blk	18	Lot	28
7521153	Blk	18	Lot	29
7521153	Blk	18	Lot	3
7521153	Blk	18	Lot	30
7521153	Blk	18	Lot	31
7521153	Blk	18	Lot	32
7521153	Blk	18	Lot	33
7521153	Blk	18	Lot	34
7521153	Blk	18	Lot	35
7521153	Blk	18	Lot	36
7521153	Blk	18	Lot	37
7521153	Blk	18	Lot	4
7521153	Blk	18	Lot	5
7521153	Blk	18	Lot	6
7521153	Blk	18	Lot	7
7521153	Blk	18	Lot	8
7521153	Blk	18	Lot	9
7521153	Blk	19	Lot	10
7521153	Blk	19	Lot	11
7521153	Blk	19	Lot	12
7521153	Blk	19	Lot	13
7521153	Blk	19	Lot	14
7521153	Blk	19	Lot	15
7521153	Blk	19	Lot	16
7521153	Blk	19	Lot	17
7521153	Blk	19	Lot	18
7521153	Blk	19	Lot	19
7521153	Blk	19	Lot	1W
7521153	Blk	19	Lot	2
7521153	Blk	19	Lot	20
7521153	Blk	19	Lot	21
7521153	Blk	19	Lot	22
7521153	Blk	19	Lot	23
7521153	Blk	19	Lot	24
7521153	Blk	19	Lot	25U
7521153	Blk	19	Lot	26
7521153	Blk	19	Lot	27
7521153	Blk	19	Lot	28
7521153	Blk	19	Lot	29
7521153	Blk	19	Lot	3
7521153	Blk	19	Lot	30
7521153	Blk	19	Lot	31
7521153	Blk	19	Lot	32
7521153	Blk	19	Lot	33
7521153	Blk	19	Lot	34
7521153	Blk	19	Lot	35
7521153	Blk	19	Lot	36
7521153	Blk	19	Lot	37
7521153	Blk	19	Lot	38
7521153	Blk	19	Lot	39
7521153	Blk	19	Lot	4
7521153	Blk	19	Lot	40
7521153	Blk	19	Lot	41
7521153	Blk	19	Lot	42W
7521153	Blk	19	Lot	5
7521153	Blk	19	Lot	51
7521153	Blk	19	Lot	52
7521153	Blk	19	Lot	53
7521153	Blk	19	Lot	54
7521153	Blk	19	Lot	55
7521153	Blk	19	Lot	56

City Of Edmonton Affected Titles

Plan #	Block	Block #	Lot	Lot#
7521153	Blk	19	Lot	57
7521153	Blk	19	Lot	58
7521153	Blk	19	Lot	59
7521153	Blk	19	Lot	6
7521153	Blk	19	Lot	60
7521153	Blk	19	Lot	61
7521153	Blk	19	Lot	62
7521153	Blk	19	Lot	7
7521153	Blk	19	Lot	8
7521153	Blk	19	Lot	9
7521179			Lot	3
7521545	Blk	B	Lot	10
7521545	Blk	B	Lot	9
7521660	Blk	RLY		
7521811			Lot	1
7620049	Blk	1	Lot	14A
7620264	Blk	12	Lot	10
7620264	Blk	12	Lot	11
7620264	Blk	12	Lot	12
7620264	Blk	12	Lot	13
7620264	Blk	12	Lot	14
7620264	Blk	12	Lot	15
7620264	Blk	12	Lot	16
7620264	Blk	12	Lot	17
7620264	Blk	12	Lot	18
7620264	Blk	12	Lot	19
7620264	Blk	12	Lot	20
7620264	Blk	12	Lot	21
7620264	Blk	12	Lot	22
7620264	Blk	12	Lot	23
7620264	Blk	12	Lot	24
7620264	Blk	12	Lot	25
7620264	Blk	12	Lot	26
7620264	Blk	12	Lot	27
7620264	Blk	12	Lot	28
7620264	Blk	12	Lot	28A
7620264	Blk	12	Lot	28B
7620264	Blk	12	Lot	3
7620264	Blk	12	Lot	4
7620264	Blk	12	Lot	5
7620264	Blk	12	Lot	6
7620264	Blk	12	Lot	7
7620264	Blk	12	Lot	8
7620264	Blk	12	Lot	9
7620264	Blk	13	Lot	1
7620264	Blk	13	Lot	10
7620264	Blk	13	Lot	11
7620264	Blk	13	Lot	12
7620264	Blk	13	Lot	13
7620264	Blk	13	Lot	14
7620264	Blk	13	Lot	15
7620264	Blk	13	Lot	16
7620264	Blk	13	Lot	17
7620264	Blk	13	Lot	18
7620264	Blk	13	Lot	19
7620264	Blk	13	Lot	2
7620264	Blk	13	Lot	20
7620264	Blk	13	Lot	21
7620264	Blk	13	Lot	22
7620264	Blk	13	Lot	23
7620264	Blk	13	Lot	24
7620264	Blk	13	Lot	3
7620264	Blk	13	Lot	4
7620264	Blk	13	Lot	5
7620264	Blk	13	Lot	6
7620264	Blk	13	Lot	7
7620264	Blk	13	Lot	8
7620264	Blk	13	Lot	9

City Of Edmonton Affected Titles

Plan #	Block	Block #	Lot	Lot#
7620264	Blk	14	Lot	1
7620264	Blk	14	Lot	10
7620264	Blk	14	Lot	11
7620264	Blk	14	Lot	12
7620264	Blk	14	Lot	13
7620264	Blk	14	Lot	14
7620264	Blk	14	Lot	15
7620264	Blk	14	Lot	16
7620264	Blk	14	Lot	17
7620264	Blk	14	Lot	18
7620264	Blk	14	Lot	19
7620264	Blk	14	Lot	2
7620264	Blk	14	Lot	20
7620264	Blk	14	Lot	21
7620264	Blk	14	Lot	22
7620264	Blk	14	Lot	23
7620264	Blk	14	Lot	24
7620264	Blk	14	Lot	25
7620264	Blk	14	Lot	26
7620264	Blk	14	Lot	27
7620264	Blk	14	Lot	28
7620264	Blk	14	Lot	29
7620264	Blk	14	Lot	3
7620264	Blk	14	Lot	30W
7620264	Blk	14	Lot	31
7620264	Blk	14	Lot	32
7620264	Blk	14	Lot	33
7620264	Blk	14	Lot	34
7620264	Blk	14	Lot	35
7620264	Blk	14	Lot	36
7620264	Blk	14	Lot	37
7620264	Blk	14	Lot	38
7620264	Blk	14	Lot	39
7620264	Blk	14	Lot	4
7620264	Blk	14	Lot	40
7620264	Blk	14	Lot	41
7620264	Blk	14	Lot	42
7620264	Blk	14	Lot	43
7620264	Blk	14	Lot	44
7620264	Blk	14	Lot	45
7620264	Blk	14	Lot	5
7620264	Blk	14	Lot	8
7620264	Blk	14	Lot	9
7620264	Blk	19	Lot	63
7620264	Blk	19	Lot	64
7620264	Blk	19	Lot	65
7620264	Blk	19	Lot	66
7620264	Blk	19	Lot	67
7620264	Blk	19	Lot	68
7620381			Lot	A
7620459	Blk	5	Lot	1
7620459	Blk	5	Lot	2
7620459	Blk	5	Lot	4
7620459	Blk	6	Lot	1
7620483			Lot	B
7620504	Blk	46	Lot	2
7620504	Blk	47	Lot	1
7620504	Blk	47	Lot	12
7620504	Blk	47	Lot	13
7620504	Blk	47	Lot	2
7620504	Blk	47	Lot	3
7620504	Blk	47	Lot	4
7620504	Blk	48	Lot	1
7620504	Blk	48	Lot	10
7620504	Blk	48	Lot	11
7620504	Blk	48	Lot	12
7620504	Blk	48	Lot	13
7620504	Blk	48	Lot	14

City Of Edmonton Affected Titles

Plan #	Block	Block #	Lot	Lot#
7620504	Blk	48	Lot	15
7620504	Blk	48	Lot	16
7620504	Blk	48	Lot	17
7620504	Blk	48	Lot	18
7620504	Blk	48	Lot	19
7620504	Blk	48	Lot	2
7620504	Blk	48	Lot	20
7620504	Blk	48	Lot	21
7620504	Blk	48	Lot	22
7620504	Blk	48	Lot	23
7620504	Blk	48	Lot	24
7620504	Blk	48	Lot	3
7620504	Blk	48	Lot	4
7620504	Blk	48	Lot	5
7620504	Blk	48	Lot	6
7620504	Blk	48	Lot	7
7620504	Blk	48	Lot	8
7620504	Blk	48	Lot	9
7620504	Blk	49	Lot	1
7620504	Blk	49	Lot	10
7620504	Blk	49	Lot	11
7620504	Blk	49	Lot	12
7620504	Blk	49	Lot	13
7620504	Blk	49	Lot	14
7620504	Blk	49	Lot	2
7620504	Blk	49	Lot	3
7620504	Blk	49	Lot	4
7620504	Blk	49	Lot	5
7620504	Blk	49	Lot	6
7620504	Blk	49	Lot	7
7620504	Blk	49	Lot	8
7620504	Blk	49	Lot	9
7620504	Blk	50	Lot	100
7620504	Blk	50	Lot	101
7620504	Blk	50	Lot	102
7620504	Blk	50	Lot	103
7620504	Blk	50	Lot	104
7620504	Blk	50	Lot	105
7620504	Blk	50	Lot	106W
7620504	Blk	50	Lot	108
7620504	Blk	50	Lot	109
7620504	Blk	50	Lot	110
7620504	Blk	50	Lot	111
7620504	Blk	50	Lot	112
7620504	Blk	50	Lot	113
7620504	Blk	50	Lot	114
7620504	Blk	50	Lot	115
7620504	Blk	50	Lot	116
7620504	Blk	50	Lot	117
7620504	Blk	50	Lot	118
7620504	Blk	50	Lot	119
7620504	Blk	50	Lot	12
7620504	Blk	50	Lot	120
7620504	Blk	50	Lot	121
7620504	Blk	50	Lot	122
7620504	Blk	50	Lot	123
7620504	Blk	50	Lot	124
7620504	Blk	50	Lot	125
7620504	Blk	50	Lot	126
7620504	Blk	50	Lot	127
7620504	Blk	50	Lot	128
7620504	Blk	50	Lot	129
7620504	Blk	50	Lot	13
7620504	Blk	50	Lot	130
7620504	Blk	50	Lot	131
7620504	Blk	50	Lot	132
7620504	Blk	50	Lot	133
7620504	Blk	50	Lot	134

City Of Edmonton Affected Titles

Plan #	Block	Block #	Lot	Lot#
7620504	Blk	50	Lot	135
7620504	Blk	50	Lot	136
7620504	Blk	50	Lot	137
7620504	Blk	50	Lot	138
7620504	Blk	50	Lot	139
7620504	Blk	50	Lot	14
7620504	Blk	50	Lot	140
7620504	Blk	50	Lot	141
7620504	Blk	50	Lot	142
7620504	Blk	50	Lot	143
7620504	Blk	50	Lot	144
7620504	Blk	50	Lot	145
7620504	Blk	50	Lot	146
7620504	Blk	50	Lot	147
7620504	Blk	50	Lot	148
7620504	Blk	50	Lot	149
7620504	Blk	50	Lot	15
7620504	Blk	50	Lot	150
7620504	Blk	50	Lot	151
7620504	Blk	50	Lot	152
7620504	Blk	50	Lot	153
7620504	Blk	50	Lot	154
7620504	Blk	50	Lot	155
7620504	Blk	50	Lot	156
7620504	Blk	50	Lot	157
7620504	Blk	50	Lot	158
7620504	Blk	50	Lot	159U
7620504	Blk	50	Lot	16
7620504	Blk	50	Lot	160
7620504	Blk	50	Lot	161
7620504	Blk	50	Lot	162
7620504	Blk	50	Lot	163
7620504	Blk	50	Lot	164
7620504	Blk	50	Lot	165
7620504	Blk	50	Lot	166
7620504	Blk	50	Lot	167
7620504	Blk	50	Lot	168
7620504	Blk	50	Lot	169
7620504	Blk	50	Lot	17
7620504	Blk	50	Lot	170
7620504	Blk	50	Lot	171
7620504	Blk	50	Lot	18
7620504	Blk	50	Lot	19
7620504	Blk	50	Lot	20
7620504	Blk	50	Lot	21
7620504	Blk	50	Lot	22
7620504	Blk	50	Lot	23
7620504	Blk	50	Lot	24
7620504	Blk	50	Lot	25
7620504	Blk	50	Lot	45
7620504	Blk	50	Lot	46
7620504	Blk	50	Lot	47W
7620504	Blk	50	Lot	48
7620504	Blk	50	Lot	49
7620504	Blk	50	Lot	50
7620504	Blk	50	Lot	51
7620504	Blk	50	Lot	52
7620504	Blk	50	Lot	53
7620504	Blk	50	Lot	54
7620504	Blk	50	Lot	55
7620504	Blk	50	Lot	56
7620504	Blk	50	Lot	57
7620504	Blk	50	Lot	58
7620504	Blk	50	Lot	59
7620504	Blk	50	Lot	60
7620504	Blk	50	Lot	61
7620504	Blk	50	Lot	62
7620504	Blk	50	Lot	63

City Of Edmonton Affected Titles

Plan #	Block	Block #	Lot	Lot#
7620504	Blk	50	Lot	64
7620504	Blk	50	Lot	65
7620504	Blk	50	Lot	66
7620504	Blk	50	Lot	67
7620504	Blk	50	Lot	68
7620504	Blk	50	Lot	69
7620504	Blk	50	Lot	70
7620504	Blk	50	Lot	71
7620504	Blk	50	Lot	72
7620504	Blk	50	Lot	73
7620504	Blk	50	Lot	74
7620504	Blk	50	Lot	75
7620504	Blk	50	Lot	76
7620504	Blk	50	Lot	77
7620504	Blk	50	Lot	78
7620504	Blk	50	Lot	79
7620504	Blk	50	Lot	80
7620504	Blk	50	Lot	81
7620504	Blk	50	Lot	82
7620504	Blk	50	Lot	83
7620504	Blk	50	Lot	84
7620504	Blk	50	Lot	85U
7620504	Blk	50	Lot	86
7620504	Blk	50	Lot	87
7620504	Blk	50	Lot	88
7620504	Blk	50	Lot	89
7620504	Blk	50	Lot	90
7620504	Blk	50	Lot	91
7620504	Blk	50	Lot	92
7620504	Blk	50	Lot	93
7620504	Blk	50	Lot	94
7620504	Blk	50	Lot	95
7620504	Blk	50	Lot	96
7620504	Blk	50	Lot	97
7620504	Blk	50	Lot	98
7620504	Blk	50	Lot	99
7620898	Blk	3	Lot	10
7620898	Blk	3	Lot	11
7620898	Blk	3	Lot	12
7620898	Blk	3	Lot	13
7620898	Blk	3	Lot	14U
7621436	Blk	102	Lot	18
7621436	Blk	102	Lot	19
7621477	Blk	1	Lot	10
7621477	Blk	1	Lot	11
7621477	Blk	1	Lot	12
7621477	Blk	1	Lot	13
7621477	Blk	1	Lot	14
7621477	Blk	1	Lot	15
7621477	Blk	1	Lot	16
7621477	Blk	1	Lot	17
7621477	Blk	1	Lot	18
7621477	Blk	1	Lot	19
7621477	Blk	1	Lot	2
7621477	Blk	1	Lot	20
7621477	Blk	1	Lot	21
7621477	Blk	1	Lot	22
7621477	Blk	1	Lot	23U
7621477	Blk	1	Lot	24
7621477	Blk	1	Lot	25
7621477	Blk	1	Lot	26
7621477	Blk	1	Lot	27
7621477	Blk	1	Lot	28
7621477	Blk	1	Lot	29
7621477	Blk	1	Lot	3
7621477	Blk	1	Lot	30
7621477	Blk	1	Lot	31
7621477	Blk	1	Lot	32

City Of Edmonton Affected Titles

Plan #	Block	Block #	Lot	Lot#
7621477	Blk	1	Lot	33
7621477	Blk	1	Lot	34
7621477	Blk	1	Lot	35
7621477	Blk	1	Lot	36
7621477	Blk	1	Lot	37
7621477	Blk	1	Lot	38
7621477	Blk	1	Lot	39R
7621477	Blk	1	Lot	4
7621477	Blk	1	Lot	5
7621477	Blk	1	Lot	6
7621477	Blk	1	Lot	7
7621477	Blk	1	Lot	8
7621477	Blk	1	Lot	9
7621477	Blk	19	Lot	69U
7621477	Blk	2	Lot	1
7621477	Blk	2	Lot	10
7621477	Blk	2	Lot	11
7621477	Blk	2	Lot	12
7621477	Blk	2	Lot	13
7621477	Blk	2	Lot	14
7621477	Blk	2	Lot	15
7621477	Blk	2	Lot	16
7621477	Blk	2	Lot	17
7621477	Blk	2	Lot	18
7621477	Blk	2	Lot	2
7621477	Blk	2	Lot	3
7621477	Blk	2	Lot	4
7621477	Blk	2	Lot	5
7621477	Blk	2	Lot	6
7621477	Blk	2	Lot	7
7621477	Blk	2	Lot	8
7621477	Blk	2	Lot	9
7621477	Blk	25	Lot	1
7621477	Blk	25	Lot	10
7621477	Blk	25	Lot	11
7621477	Blk	25	Lot	12
7621477	Blk	25	Lot	13
7621477	Blk	25	Lot	14
7621477	Blk	25	Lot	15
7621477	Blk	25	Lot	16
7621477	Blk	25	Lot	17U
7621477	Blk	25	Lot	18
7621477	Blk	25	Lot	19
7621477	Blk	25	Lot	2
7621477	Blk	25	Lot	20
7621477	Blk	25	Lot	21
7621477	Blk	25	Lot	22
7621477	Blk	25	Lot	23
7621477	Blk	25	Lot	24
7621477	Blk	25	Lot	25
7621477	Blk	25	Lot	26
7621477	Blk	25	Lot	27W
7621477	Blk	25	Lot	28
7621477	Blk	25	Lot	29
7621477	Blk	25	Lot	3
7621477	Blk	25	Lot	30
7621477	Blk	25	Lot	31
7621477	Blk	25	Lot	32
7621477	Blk	25	Lot	33
7621477	Blk	25	Lot	34G
7621477	Blk	25	Lot	35
7621477	Blk	25	Lot	36
7621477	Blk	25	Lot	37
7621477	Blk	25	Lot	38
7621477	Blk	25	Lot	39
7621477	Blk	25	Lot	4
7621477	Blk	25	Lot	40
7621477	Blk	25	Lot	41

City Of Edmonton Affected Titles

Plan #	Block	Block #	Lot	Lot#
7621477	Blk	25	Lot	42
7621477	Blk	25	Lot	43
7621477	Blk	25	Lot	44
7621477	Blk	25	Lot	45
7621477	Blk	25	Lot	46
7621477	Blk	25	Lot	47
7621477	Blk	25	Lot	48
7621477	Blk	25	Lot	49
7621477	Blk	25	Lot	5
7621477	Blk	25	Lot	50
7621477	Blk	25	Lot	51
7621477	Blk	25	Lot	52
7621477	Blk	25	Lot	6
7621477	Blk	25	Lot	7
7621477	Blk	25	Lot	8
7621477	Blk	25	Lot	9
7621477	Blk	27	Lot	1
7621477	Blk	27	Lot	10
7621477	Blk	27	Lot	11
7621477	Blk	27	Lot	12
7621477	Blk	27	Lot	13
7621477	Blk	27	Lot	14
7621477	Blk	27	Lot	15
7621477	Blk	27	Lot	16
7621477	Blk	27	Lot	17
7621477	Blk	27	Lot	18
7621477	Blk	27	Lot	19
7621477	Blk	27	Lot	2
7621477	Blk	27	Lot	20
7621477	Blk	27	Lot	21
7621477	Blk	27	Lot	22
7621477	Blk	27	Lot	23
7621477	Blk	27	Lot	24
7621477	Blk	27	Lot	3
7621477	Blk	27	Lot	4
7621477	Blk	27	Lot	5
7621477	Blk	27	Lot	6
7621477	Blk	27	Lot	7
7621477	Blk	27	Lot	8
7621477	Blk	27	Lot	9
7621570	Blk	11	Lot	10
7621570	Blk	11	Lot	11U
7621570	Blk	11	Lot	16U
7621570	Blk	11	Lot	17
7621570	Blk	11	Lot	18
7621570	Blk	11	Lot	19
7621570	Blk	11	Lot	4
7621570	Blk	11	Lot	5R
7621570	Blk	11	Lot	6
7621570	Blk	11	Lot	7G
7621570	Blk	11	Lot	8U
7621570	Blk	11	Lot	9
7621802	Blk	1	Lot	319
7621802	Blk	1	Lot	320
7621802	Blk	1	Lot	321
7621802	Blk	1	Lot	322
7621802	Blk	1	Lot	323
7621802	Blk	1	Lot	324
7621802	Blk	1	Lot	325
7621802	Blk	1	Lot	326
7621802	Blk	1	Lot	327
7621802	Blk	1	Lot	328
7621802	Blk	1	Lot	329
7621802	Blk	1	Lot	330
7621802	Blk	1	Lot	331
7621802	Blk	1	Lot	341
7621802	Blk	1	Lot	342
7621802	Blk	1	Lot	343

City Of Edmonton Affected Titles

Plan #	Block	Block #	Lot	Lot#
7621802	Blk	1	Lot	344
7621802	Blk	1	Lot	347U
7621802	Blk	1	Lot	358
7621802	Blk	1	Lot	359
7621802	Blk	1	Lot	360
7621802	Blk	1	Lot	361
7621802	Blk	1	Lot	362
7621802	Blk	1	Lot	363
7621802	Blk	10	Lot	1
7621802	Blk	10	Lot	10
7621802	Blk	10	Lot	11
7621802	Blk	10	Lot	12
7621802	Blk	10	Lot	12A
7621802	Blk	10	Lot	13
7621802	Blk	10	Lot	13A
7621802	Blk	10	Lot	14
7621802	Blk	10	Lot	14A
7621802	Blk	10	Lot	15
7621802	Blk	10	Lot	15A
7621802	Blk	10	Lot	16
7621802	Blk	10	Lot	17
7621802	Blk	10	Lot	18
7621802	Blk	10	Lot	19
7621802	Blk	10	Lot	1A
7621802	Blk	10	Lot	2
7621802	Blk	10	Lot	20
7621802	Blk	10	Lot	21
7621802	Blk	10	Lot	22
7621802	Blk	10	Lot	23
7621802	Blk	10	Lot	23A
7621802	Blk	10	Lot	24
7621802	Blk	10	Lot	24A
7621802	Blk	10	Lot	2A
7621802	Blk	10	Lot	3
7621802	Blk	10	Lot	4
7621802	Blk	10	Lot	5
7621802	Blk	10	Lot	6
7621802	Blk	10	Lot	7
7621802	Blk	10	Lot	8
7621802	Blk	10	Lot	9
7621802	Blk	14	Lot	112
7621802	Blk	14	Lot	113
7621802	Blk	14	Lot	114
7621802	Blk	14	Lot	115
7621802	Blk	14	Lot	116
7621802	Blk	14	Lot	117
7621802	Blk	14	Lot	118
7621802	Blk	14	Lot	119
7621802	Blk	14	Lot	120
7621802	Blk	14	Lot	121
7621802	Blk	14	Lot	122
7621802	Blk	14	Lot	123
7621802	Blk	14	Lot	124
7621802	Blk	14	Lot	125
7621802	Blk	14	Lot	126
7621802	Blk	15	Lot	1
7621802	Blk	20	Lot	1
7621802	Blk	20	Lot	10
7621802	Blk	20	Lot	11
7621802	Blk	20	Lot	12
7621802	Blk	20	Lot	13
7621802	Blk	20	Lot	14
7621802	Blk	20	Lot	15
7621802	Blk	20	Lot	16
7621802	Blk	20	Lot	17
7621802	Blk	20	Lot	18
7621802	Blk	20	Lot	19
7621802	Blk	20	Lot	2

City Of Edmonton Affected Titles

Plan #	Block	Block #	Lot	Lot#
7621802	Blk	20	Lot	20
7621802	Blk	20	Lot	21
7621802	Blk	20	Lot	22
7621802	Blk	20	Lot	23
7621802	Blk	20	Lot	3
7621802	Blk	20	Lot	4
7621802	Blk	20	Lot	5
7621802	Blk	20	Lot	6
7621802	Blk	20	Lot	7
7621802	Blk	20	Lot	8
7621802	Blk	20	Lot	9
7621802	Blk	21	Lot	1
7621802	Blk	21	Lot	10
7621802	Blk	21	Lot	11
7621802	Blk	21	Lot	12
7621802	Blk	21	Lot	13
7621802	Blk	21	Lot	14
7621802	Blk	21	Lot	15
7621802	Blk	21	Lot	16
7621802	Blk	21	Lot	17
7621802	Blk	21	Lot	18
7621802	Blk	21	Lot	19
7621802	Blk	21	Lot	2
7621802	Blk	21	Lot	20
7621802	Blk	21	Lot	21
7621802	Blk	21	Lot	22
7621802	Blk	21	Lot	23
7621802	Blk	21	Lot	24
7621802	Blk	21	Lot	25
7621802	Blk	21	Lot	26
7621802	Blk	21	Lot	27W
7621802	Blk	21	Lot	28
7621802	Blk	21	Lot	29
7621802	Blk	21	Lot	3
7621802	Blk	21	Lot	30
7621802	Blk	21	Lot	31
7621802	Blk	21	Lot	32
7621802	Blk	21	Lot	33
7621802	Blk	21	Lot	34
7621802	Blk	21	Lot	35
7621802	Blk	21	Lot	36
7621802	Blk	21	Lot	37
7621802	Blk	21	Lot	38
7621802	Blk	21	Lot	39
7621802	Blk	21	Lot	4
7621802	Blk	21	Lot	40
7621802	Blk	21	Lot	41
7621802	Blk	21	Lot	42W
7621802	Blk	21	Lot	43
7621802	Blk	21	Lot	44
7621802	Blk	21	Lot	45
7621802	Blk	21	Lot	46
7621802	Blk	21	Lot	47
7621802	Blk	21	Lot	48
7621802	Blk	21	Lot	49
7621802	Blk	21	Lot	5
7621802	Blk	21	Lot	50
7621802	Blk	21	Lot	51
7621802	Blk	21	Lot	52
7621802	Blk	21	Lot	53
7621802	Blk	21	Lot	54
7621802	Blk	21	Lot	55W
7621802	Blk	21	Lot	56
7621802	Blk	21	Lot	57
7621802	Blk	21	Lot	58
7621802	Blk	21	Lot	59
7621802	Blk	21	Lot	6
7621802	Blk	21	Lot	60

City Of Edmonton Affected Titles

Plan #	Block	Block #	Lot	Lot#
7621802	Blk	21	Lot	61
7621802	Blk	21	Lot	7
7621802	Blk	21	Lot	8
7621802	Blk	21	Lot	9
7621804	Blk	1	Lot	232
7621804	Blk	1	Lot	233
7621804	Blk	1	Lot	234
7621804	Blk	1	Lot	235
7621804	Blk	1	Lot	236
7621804	Blk	1	Lot	237
7621804	Blk	1	Lot	238
7621804	Blk	1	Lot	239
7621804	Blk	1	Lot	240
7621804	Blk	1	Lot	241
7621804	Blk	1	Lot	242
7621804	Blk	1	Lot	243
7621804	Blk	1	Lot	244
7621804	Blk	1	Lot	245
7621804	Blk	1	Lot	246
7621804	Blk	1	Lot	247
7621804	Blk	1	Lot	248
7621804	Blk	1	Lot	249
7621804	Blk	1	Lot	250
7621804	Blk	1	Lot	251
7621804	Blk	1	Lot	252
7621804	Blk	1	Lot	253U
7621804	Blk	1	Lot	254
7621804	Blk	1	Lot	255
7621804	Blk	1	Lot	256
7621804	Blk	1	Lot	257
7621804	Blk	1	Lot	258
7621804	Blk	1	Lot	259
7621804	Blk	1	Lot	260
7621804	Blk	1	Lot	261
7621804	Blk	1	Lot	262
7621804	Blk	1	Lot	263U
7621804	Blk	1	Lot	264
7621804	Blk	1	Lot	265
7621804	Blk	1	Lot	266
7621804	Blk	1	Lot	267
7621804	Blk	1	Lot	268
7621804	Blk	1	Lot	269
7621804	Blk	1	Lot	270
7621804	Blk	1	Lot	271
7621804	Blk	1	Lot	272
7621804	Blk	1	Lot	273
7621804	Blk	1	Lot	274
7621804	Blk	1	Lot	275
7621804	Blk	1	Lot	276
7621804	Blk	1	Lot	277
7621804	Blk	1	Lot	278
7621804	Blk	1	Lot	279
7621804	Blk	1	Lot	280
7621804	Blk	1	Lot	281
7621804	Blk	1	Lot	282
7621804	Blk	1	Lot	283
7621804	Blk	1	Lot	284
7621804	Blk	1	Lot	285
7621804	Blk	1	Lot	286
7621804	Blk	1	Lot	287
7621804	Blk	1	Lot	288
7621804	Blk	1	Lot	289
7621804	Blk	1	Lot	290
7621804	Blk	1	Lot	291
7621804	Blk	1	Lot	292U
7621804	Blk	1	Lot	293
7621804	Blk	1	Lot	294
7621804	Blk	1	Lot	295

City Of Edmonton Affected Titles

Plan #	Block	Block #	Lot	Lot#
7621804	Blk	1	Lot	296
7621804	Blk	1	Lot	297
7621804	Blk	1	Lot	298
7621804	Blk	1	Lot	299
7621804	Blk	1	Lot	300
7621804	Blk	1	Lot	301
7621804	Blk	1	Lot	302
7621804	Blk	1	Lot	303
7621804	Blk	1	Lot	304
7621804	Blk	1	Lot	305
7621804	Blk	1	Lot	306
7621804	Blk	1	Lot	307
7621804	Blk	1	Lot	308
7621804	Blk	1	Lot	309
7621804	Blk	1	Lot	310
7621804	Blk	1	Lot	311
7621804	Blk	1	Lot	312
7621804	Blk	1	Lot	313
7621804	Blk	1	Lot	314
7621804	Blk	1	Lot	314A
7621804	Blk	1	Lot	315
7621804	Blk	1	Lot	315A
7621804	Blk	1	Lot	316
7621804	Blk	1	Lot	316A
7621804	Blk	1	Lot	317
7621804	Blk	1	Lot	317A
7621804	Blk	1	Lot	318
7621804	Blk	1	Lot	318A
7621804	Blk	21	Lot	62
7621804	Blk	7	Lot	1
7621804	Blk	7	Lot	10
7621804	Blk	7	Lot	11
7621804	Blk	7	Lot	12
7621804	Blk	7	Lot	13
7621804	Blk	7	Lot	14
7621804	Blk	7	Lot	2
7621804	Blk	7	Lot	3
7621804	Blk	7	Lot	4
7621804	Blk	7	Lot	5
7621804	Blk	7	Lot	6
7621804	Blk	7	Lot	7
7621804	Blk	7	Lot	8
7621804	Blk	7	Lot	9
7621804	Blk	8	Lot	1
7621804	Blk	8	Lot	10
7621804	Blk	8	Lot	11
7621804	Blk	8	Lot	12
7621804	Blk	8	Lot	2
7621804	Blk	8	Lot	3
7621804	Blk	8	Lot	4
7621804	Blk	8	Lot	5
7621804	Blk	8	Lot	6
7621804	Blk	8	Lot	7
7621804	Blk	8	Lot	8
7621804	Blk	8	Lot	9
7621851	Blk	8	Lot	1
7621851	Blk	8	Lot	2
7621851	Blk	9	Lot	1
7621851	Blk	9	Lot	2
7621892	Blk	1	Lot	4
7621892	Blk	1	Lot	5
7621892	Blk	1	Lot	6
7622185	Blk	6	Lot	2A
7622185	Blk	6	Lot	3A
7622386	Blk	4	Lot	3B
7720146	Blk	10	Lot	10
7720146	Blk	10	Lot	11
7720146	Blk	10	Lot	12U

City Of Edmonton Affected Titles

Plan #	Block	Block #	Lot	Lot#
7720146	Blk	9	Lot	2
7720211	Blk	1	Lot	345
7720211	Blk	1	Lot	346
7720211	Blk	1	Lot	348
7720211	Blk	1	Lot	349
7720211	Blk	1	Lot	350
7720211	Blk	1	Lot	351
7720211	Blk	1	Lot	352
7720211	Blk	1	Lot	353
7720211	Blk	1	Lot	354
7720211	Blk	1	Lot	364
7720211	Blk	1	Lot	365
7720211	Blk	1	Lot	366
7720211	Blk	1	Lot	367
7720211	Blk	1	Lot	368R
7720211	Blk	1	Lot	369
7720211	Blk	1	Lot	370
7720211	Blk	1	Lot	371
7720211	Blk	1	Lot	372
7720211	Blk	1	Lot	373
7720211	Blk	1	Lot	374
7720211	Blk	1	Lot	375
7720211	Blk	1	Lot	376U
7720211	Blk	1	Lot	377
7720211	Blk	1	Lot	378
7720211	Blk	1	Lot	379
7720211	Blk	1	Lot	380
7720211	Blk	1	Lot	381
7720211	Blk	1	Lot	382
7720211	Blk	1	Lot	383
7720211	Blk	1	Lot	384
7720211	Blk	1	Lot	385
7720211	Blk	1	Lot	386
7720211	Blk	1	Lot	387
7720211	Blk	1	Lot	388
7720211	Blk	1	Lot	389
7720211	Blk	1	Lot	390
7720211	Blk	1	Lot	391
7720211	Blk	1	Lot	392
7720211	Blk	1	Lot	393
7720211	Blk	1	Lot	394
7720211	Blk	1	Lot	395
7720211	Blk	1	Lot	396
7720211	Blk	1	Lot	397
7720211	Blk	1	Lot	398
7720211	Blk	1	Lot	399
7720211	Blk	1	Lot	400
7720211	Blk	1	Lot	401
7720211	Blk	1	Lot	402
7720211	Blk	1	Lot	403
7720211	Blk	1	Lot	404
7720211	Blk	1	Lot	405
7720211	Blk	1	Lot	406
7720211	Blk	1	Lot	407
7720211	Blk	1	Lot	408
7720211	Blk	14	Lot	127
7720211	Blk	14	Lot	128
7720211	Blk	14	Lot	129
7720211	Blk	14	Lot	130
7720211	Blk	14	Lot	131
7720211	Blk	14	Lot	132
7720211	Blk	14	Lot	133
7720211	Blk	14	Lot	134
7720211	Blk	14	Lot	135
7720211	Blk	14	Lot	136
7720211	Blk	14	Lot	137
7720211	Blk	14	Lot	138
7720211	Blk	14	Lot	139

City Of Edmonton Affected Titles

Plan #	Block	Block #	Lot	Lot#
7720211	Blk	14	Lot	140
7720211	Blk	14	Lot	141
7720211	Blk	15	Lot	10
7720211	Blk	15	Lot	11
7720211	Blk	15	Lot	12
7720211	Blk	15	Lot	13
7720211	Blk	15	Lot	14
7720211	Blk	15	Lot	15
7720211	Blk	15	Lot	16
7720211	Blk	15	Lot	17
7720211	Blk	15	Lot	18
7720211	Blk	15	Lot	19
7720211	Blk	15	Lot	2
7720211	Blk	15	Lot	3
7720211	Blk	15	Lot	4
7720211	Blk	15	Lot	5
7720211	Blk	15	Lot	6
7720211	Blk	15	Lot	7
7720211	Blk	15	Lot	8
7720211	Blk	15	Lot	9
7720211	Blk	16	Lot	1
7720211	Blk	16	Lot	10
7720211	Blk	16	Lot	11
7720211	Blk	16	Lot	12
7720211	Blk	16	Lot	13
7720211	Blk	16	Lot	14
7720211	Blk	16	Lot	15
7720211	Blk	16	Lot	16
7720211	Blk	16	Lot	2
7720211	Blk	16	Lot	3
7720211	Blk	16	Lot	4
7720211	Blk	16	Lot	5
7720211	Blk	16	Lot	6
7720211	Blk	16	Lot	7
7720211	Blk	16	Lot	8
7720211	Blk	16	Lot	9
7720643			Lot	A
7720976	Blk	RLY		
7721016	Blk	1	Lot	5
7721016	Blk	1	Lot	6
7721056	Blk	RLY		
7721396	Blk	1	Lot	12G
7721396	Blk	1	Lot	13U
7721396	Blk	1	Lot	3
7721396	Blk	1	Lot	4
7721396	Blk	1	Lot	5
7721487	Blk	4	Lot	8
7721501	Blk	11	Lot	1
7721949	Blk	3	Lot	4
7722044	Blk	1	Lot	192
7722044	Blk	1	Lot	192A
7722044	Blk	1	Lot	193
7722044	Blk	1	Lot	193A
7722044	Blk	1	Lot	194
7722044	Blk	1	Lot	195
7722044	Blk	1	Lot	196
7722044	Blk	1	Lot	197
7722044	Blk	1	Lot	198
7722044	Blk	1	Lot	199
7722044	Blk	1	Lot	200
7722044	Blk	1	Lot	201
7722044	Blk	1	Lot	202
7722044	Blk	1	Lot	203
7722044	Blk	1	Lot	204
7722044	Blk	1	Lot	205
7722044	Blk	1	Lot	206
7722044	Blk	1	Lot	207
7722044	Blk	1	Lot	208

City Of Edmonton Affected Titles

Plan #	Block	Block #	Lot	Lot#
7722044	Blk	1	Lot	209
7722044	Blk	1	Lot	210
7722044	Blk	1	Lot	211
7722044	Blk	1	Lot	212
7722044	Blk	1	Lot	213
7722044	Blk	1	Lot	214
7722044	Blk	1	Lot	215
7722044	Blk	1	Lot	216
7722044	Blk	1	Lot	217
7722044	Blk	1	Lot	218
7722044	Blk	1	Lot	219
7722044	Blk	1	Lot	220
7722044	Blk	1	Lot	221
7722044	Blk	1	Lot	222
7722044	Blk	1	Lot	223
7722044	Blk	1	Lot	224
7722044	Blk	1	Lot	225
7722044	Blk	1	Lot	226
7722044	Blk	1	Lot	227
7722044	Blk	1	Lot	228
7722044	Blk	1	Lot	229
7722044	Blk	1	Lot	229A
7722044	Blk	1	Lot	230
7722044	Blk	1	Lot	230A
7722044	Blk	1	Lot	231
7722044	Blk	5	Lot	1
7722044	Blk	5	Lot	10
7722044	Blk	5	Lot	11
7722044	Blk	5	Lot	12
7722044	Blk	5	Lot	13
7722044	Blk	5	Lot	14
7722044	Blk	5	Lot	15
7722044	Blk	5	Lot	16
7722044	Blk	5	Lot	17
7722044	Blk	5	Lot	18
7722044	Blk	5	Lot	19
7722044	Blk	5	Lot	2
7722044	Blk	5	Lot	20
7722044	Blk	5	Lot	20A
7722044	Blk	5	Lot	21
7722044	Blk	5	Lot	22
7722044	Blk	5	Lot	23
7722044	Blk	5	Lot	24
7722044	Blk	5	Lot	25
7722044	Blk	5	Lot	26
7722044	Blk	5	Lot	27
7722044	Blk	5	Lot	28
7722044	Blk	5	Lot	29
7722044	Blk	5	Lot	3
7722044	Blk	5	Lot	30
7722044	Blk	5	Lot	31
7722044	Blk	5	Lot	32
7722044	Blk	5	Lot	33
7722044	Blk	5	Lot	33A
7722044	Blk	5	Lot	34
7722044	Blk	5	Lot	35
7722044	Blk	5	Lot	36
7722044	Blk	5	Lot	37
7722044	Blk	5	Lot	37A
7722044	Blk	5	Lot	38
7722044	Blk	5	Lot	39
7722044	Blk	5	Lot	4
7722044	Blk	5	Lot	40
7722044	Blk	5	Lot	41
7722044	Blk	5	Lot	42
7722044	Blk	5	Lot	43
7722044	Blk	5	Lot	44
7722044	Blk	5	Lot	45

City Of Edmonton Affected Titles

Plan #	Block	Block #	Lot	Lot#
7722044	Blk	5	Lot	46W
7722044	Blk	5	Lot	47
7722044	Blk	5	Lot	48
7722044	Blk	5	Lot	49
7722044	Blk	5	Lot	5
7722044	Blk	5	Lot	50
7722044	Blk	5	Lot	51
7722044	Blk	5	Lot	52
7722044	Blk	5	Lot	53
7722044	Blk	5	Lot	54
7722044	Blk	5	Lot	55
7722044	Blk	5	Lot	56
7722044	Blk	5	Lot	57
7722044	Blk	5	Lot	58
7722044	Blk	5	Lot	59
7722044	Blk	5	Lot	6
7722044	Blk	5	Lot	60
7722044	Blk	5	Lot	61
7722044	Blk	5	Lot	62
7722044	Blk	5	Lot	63
7722044	Blk	5	Lot	64
7722044	Blk	5	Lot	65
7722044	Blk	5	Lot	66
7722044	Blk	5	Lot	67
7722044	Blk	5	Lot	7
7722044	Blk	5	Lot	8
7722044	Blk	5	Lot	9
7722046	Blk	1	Lot	39
7722046	Blk	1	Lot	40
7722046	Blk	1	Lot	41
7722046	Blk	1	Lot	42
7722046	Blk	1	Lot	43
7722046	Blk	1	Lot	44
7722046	Blk	1	Lot	45
7722046	Blk	1	Lot	46
7722046	Blk	1	Lot	47
7722046	Blk	1	Lot	48
7722046	Blk	1	Lot	49
7722046	Blk	1	Lot	50
7722046	Blk	1	Lot	51
7722046	Blk	1	Lot	52
7722046	Blk	1	Lot	53
7722046	Blk	1	Lot	54U
7722046	Blk	1	Lot	55
7722046	Blk	1	Lot	56
7722046	Blk	1	Lot	57
7722046	Blk	1	Lot	58
7722046	Blk	1	Lot	59
7722046	Blk	1	Lot	60
7722046	Blk	1	Lot	61
7722046	Blk	1	Lot	62
7722046	Blk	1	Lot	63
7722046	Blk	1	Lot	64
7722046	Blk	1	Lot	65
7722046	Blk	1	Lot	66
7722046	Blk	1	Lot	67
7722046	Blk	1	Lot	68
7722046	Blk	1	Lot	69
7722046	Blk	1	Lot	70
7722046	Blk	1	Lot	71
7722046	Blk	1	Lot	72
7722046	Blk	1	Lot	73
7722046	Blk	1	Lot	74
7722046	Blk	1	Lot	75
7722046	Blk	1	Lot	76
7722046	Blk	1	Lot	77
7722046	Blk	1	Lot	78
7722046	Blk	1	Lot	79

City Of Edmonton Affected Titles

Plan #	Block	Block #	Lot	Lot#
7722046	Blk	1	Lot	80W
7722046	Blk	1	Lot	81
7722046	Blk	1	Lot	82
7722046	Blk	1	Lot	83
7722046	Blk	1	Lot	84
7722046	Blk	1	Lot	85
7722046	Blk	1	Lot	86
7722046	Blk	1	Lot	87
7722046	Blk	1	Lot	88
7722046	Blk	1	Lot	89
7722046	Blk	1	Lot	90
7722046	Blk	3	Lot	1
7722046	Blk	3	Lot	10
7722046	Blk	3	Lot	11
7722046	Blk	3	Lot	12
7722046	Blk	3	Lot	13
7722046	Blk	3	Lot	14
7722046	Blk	3	Lot	15
7722046	Blk	3	Lot	16
7722046	Blk	3	Lot	17
7722046	Blk	3	Lot	18R
7722046	Blk	3	Lot	19
7722046	Blk	3	Lot	2
7722046	Blk	3	Lot	20
7722046	Blk	3	Lot	21
7722046	Blk	3	Lot	22
7722046	Blk	3	Lot	23
7722046	Blk	3	Lot	24
7722046	Blk	3	Lot	25
7722046	Blk	3	Lot	26
7722046	Blk	3	Lot	3
7722046	Blk	3	Lot	4
7722046	Blk	3	Lot	5
7722046	Blk	3	Lot	6
7722046	Blk	3	Lot	7
7722046	Blk	3	Lot	8
7722046	Blk	3	Lot	9W
7722048	Blk	1	Lot	114
7722048	Blk	1	Lot	115
7722048	Blk	1	Lot	116
7722048	Blk	1	Lot	117
7722048	Blk	1	Lot	118
7722048	Blk	1	Lot	119
7722048	Blk	1	Lot	120
7722048	Blk	1	Lot	121
7722048	Blk	1	Lot	122
7722048	Blk	1	Lot	123
7722048	Blk	1	Lot	124
7722048	Blk	1	Lot	125W
7722048	Blk	1	Lot	126
7722048	Blk	1	Lot	127
7722048	Blk	1	Lot	128
7722048	Blk	1	Lot	129
7722048	Blk	1	Lot	130
7722048	Blk	1	Lot	131
7722048	Blk	1	Lot	132
7722048	Blk	1	Lot	133
7722048	Blk	1	Lot	134
7722048	Blk	1	Lot	135
7722048	Blk	1	Lot	136
7722048	Blk	1	Lot	137U
7722048	Blk	1	Lot	138
7722048	Blk	1	Lot	139
7722048	Blk	1	Lot	140
7722048	Blk	1	Lot	141
7722048	Blk	1	Lot	142
7722048	Blk	1	Lot	143
7722048	Blk	1	Lot	144

City Of Edmonton Affected Titles

Plan #	Block	Block #	Lot	Lot#
7722048	Blk	1	Lot	145
7722048	Blk	1	Lot	146
7722048	Blk	1	Lot	147
7722048	Blk	1	Lot	148
7722048	Blk	1	Lot	149
7722048	Blk	1	Lot	150
7722048	Blk	1	Lot	151
7722048	Blk	1	Lot	152
7722048	Blk	1	Lot	153
7722048	Blk	1	Lot	154
7722048	Blk	1	Lot	155
7722048	Blk	1	Lot	156
7722048	Blk	1	Lot	157
7722048	Blk	1	Lot	158
7722048	Blk	1	Lot	159
7722048	Blk	1	Lot	160
7722048	Blk	1	Lot	161
7722048	Blk	1	Lot	162
7722048	Blk	1	Lot	163
7722048	Blk	1	Lot	164
7722048	Blk	1	Lot	165
7722048	Blk	1	Lot	166
7722048	Blk	1	Lot	167
7722048	Blk	1	Lot	168
7722048	Blk	1	Lot	169
7722048	Blk	1	Lot	169A
7722048	Blk	1	Lot	170
7722048	Blk	1	Lot	170A
7722048	Blk	1	Lot	172
7722048	Blk	1	Lot	172A
7722048	Blk	1	Lot	173
7722048	Blk	1	Lot	173A
7722048	Blk	1	Lot	174
7722048	Blk	1	Lot	175
7722048	Blk	1	Lot	176
7722048	Blk	1	Lot	177
7722048	Blk	1	Lot	178
7722048	Blk	1	Lot	179
7722048	Blk	1	Lot	180
7722048	Blk	1	Lot	181
7722048	Blk	1	Lot	182
7722048	Blk	1	Lot	183
7722048	Blk	1	Lot	184
7722048	Blk	1	Lot	185
7722048	Blk	1	Lot	186
7722048	Blk	1	Lot	187
7722048	Blk	1	Lot	188
7722048	Blk	1	Lot	189
7722048	Blk	1	Lot	190
7722048	Blk	1	Lot	191
7722048	Blk	4	Lot	10
7722048	Blk	4	Lot	11
7722048	Blk	4	Lot	12
7722048	Blk	4	Lot	13
7722048	Blk	4	Lot	14
7722048	Blk	4	Lot	15
7722048	Blk	4	Lot	16
7722048	Blk	4	Lot	17
7722048	Blk	4	Lot	18
7722048	Blk	4	Lot	19
7722048	Blk	4	Lot	2
7722048	Blk	4	Lot	20
7722048	Blk	4	Lot	21
7722048	Blk	4	Lot	22
7722048	Blk	4	Lot	23
7722048	Blk	4	Lot	24
7722048	Blk	4	Lot	24A
7722048	Blk	4	Lot	25

City Of Edmonton Affected Titles

Plan #	Block	Block #	Lot	Lot#
7722048	Blk	4	Lot	26
7722048	Blk	4	Lot	27
7722048	Blk	4	Lot	28
7722048	Blk	4	Lot	29
7722048	Blk	4	Lot	29A
7722048	Blk	4	Lot	3
7722048	Blk	4	Lot	4
7722048	Blk	4	Lot	5
7722048	Blk	4	Lot	6
7722048	Blk	4	Lot	7
7722048	Blk	4	Lot	8
7722048	Blk	4	Lot	9
7722098	Blk	1	Lot	331A
7722098	Blk	1	Lot	332A
7722098	Blk	1	Lot	333A
7722098	Blk	1	Lot	334A
7722098	Blk	1	Lot	335A
7722098	Blk	1	Lot	336A
7722098	Blk	1	Lot	337A
7722098	Blk	1	Lot	338A
7722098	Blk	1	Lot	339A
7722098	Blk	1	Lot	340A
7722098	Blk	1	Lot	340B
7722130	Blk	54	Lot	6
7722130	Blk	54	Lot	6A
7722130	Blk	55	Lot	10
7722130	Blk	55	Lot	11
7722130	Blk	55	Lot	12
7722130	Blk	55	Lot	13
7722130	Blk	55	Lot	14
7722130	Blk	55	Lot	15
7722130	Blk	55	Lot	16
7722130	Blk	55	Lot	17
7722130	Blk	55	Lot	18
7722130	Blk	55	Lot	19
7722130	Blk	55	Lot	20
7722130	Blk	55	Lot	21
7722130	Blk	55	Lot	22
7722130	Blk	55	Lot	23
7722130	Blk	55	Lot	24
7722130	Blk	55	Lot	25
7722130	Blk	55	Lot	26
7722130	Blk	55	Lot	5
7722130	Blk	55	Lot	6
7722130	Blk	55	Lot	7
7722130	Blk	55	Lot	8
7722130	Blk	55	Lot	9
7722130	Blk	56	Lot	A
7722130	Blk	57	Lot	10
7722130	Blk	57	Lot	10A
7722130	Blk	57	Lot	11
7722130	Blk	57	Lot	12
7722130	Blk	57	Lot	13
7722130	Blk	57	Lot	14
7722130	Blk	57	Lot	21
7722130	Blk	57	Lot	22
7722130	Blk	57	Lot	23
7722130	Blk	57	Lot	24
7722130	Blk	57	Lot	25
7722130	Blk	57	Lot	26
7722130	Blk	57	Lot	27
7722130	Blk	57	Lot	28
7722130	Blk	57	Lot	7
7722130	Blk	57	Lot	7A
7722130	Blk	57	Lot	8
7722130	Blk	57	Lot	8A
7722130	Blk	57	Lot	9
7722130	Blk	57	Lot	9A

City Of Edmonton Affected Titles

Plan #	Block	Block #	Lot	Lot#
7722209	Blk	1		
7722209	Blk	1		
7722209	Blk	1		
7722209	Blk	2		
7722309			Lot	1
7722717	Blk	2	Lot	10
7722717	Blk	2	Lot	11
7722717	Blk	2	Lot	9
7723064	Blk	1	Lot	409
7723064	Blk	1	Lot	410
7733AM	Blk	25	Lot	10
7733AM	Blk	Y		
7820085	Blk	46	Lot	39
7820085	Blk	56	Lot	62
7820085	Blk	59	Lot	3U
7820118	Blk	75	Lot	10
7820118	Blk	76	Lot	58
7820118	Blk	76	Lot	59
7820118	Blk	76	Lot	60
7820118	Blk	76	Lot	61
7820118	Blk	76	Lot	62
7820118	Blk	76	Lot	63
7820118	Blk	76	Lot	64
7820118	Blk	76	Lot	65
7820118	Blk	76	Lot	66
7820118	Blk	76	Lot	67
7820118	Blk	76	Lot	68
7820118	Blk	76	Lot	69
7820118	Blk	76	Lot	70
7820868	Blk	RW	Lot	53
7820905	Blk	74	Lot	10
7820905	Blk	74	Lot	11
7820905	Blk	74	Lot	12
7820905	Blk	74	Lot	13
7820905	Blk	74	Lot	14
7820905	Blk	74	Lot	6
7820905	Blk	74	Lot	7
7820905	Blk	74	Lot	8
7820905	Blk	74	Lot	9
7820905	Blk	76	Lot	1
7820905	Blk	76	Lot	10
7820905	Blk	76	Lot	11
7820905	Blk	76	Lot	15
7820905	Blk	76	Lot	16
7820905	Blk	76	Lot	17
7820905	Blk	76	Lot	18
7820905	Blk	76	Lot	19
7820905	Blk	76	Lot	2
7820905	Blk	76	Lot	20
7820905	Blk	76	Lot	21
7820905	Blk	76	Lot	22W
7820905	Blk	76	Lot	23
7820905	Blk	76	Lot	24
7820905	Blk	76	Lot	25
7820905	Blk	76	Lot	26
7820905	Blk	76	Lot	27
7820905	Blk	76	Lot	28
7820905	Blk	76	Lot	29
7820905	Blk	76	Lot	3
7820905	Blk	76	Lot	30
7820905	Blk	76	Lot	31
7820905	Blk	76	Lot	32
7820905	Blk	76	Lot	33
7820905	Blk	76	Lot	34W
7820905	Blk	76	Lot	35
7820905	Blk	76	Lot	4
7820905	Blk	76	Lot	5
7820905	Blk	76	Lot	6

City Of Edmonton Affected Titles

Plan #	Block	Block #	Lot	Lot#
7820905	Blk	76	Lot	7
7820905	Blk	76	Lot	8
7820905	Blk	76	Lot	9
7820905			Lot	R
7820973			Lot	A
7820973			Lot	B
7821107	Blk	6	Lot	1
7821107	Blk	6	Lot	3
7821107	Blk	6	Lot	5
7821107	Blk	7	Lot	2
7821107	Blk	7	Lot	3
7821107	Blk	7	Lot	4
7821107	Blk	7	Lot	R5
7821490	Blk	1	Lot	1
7821588	Blk	2	Lot	13
7821682	Blk	51	Lot	100
7821682	Blk	51	Lot	100A
7821682	Blk	51	Lot	101
7821682	Blk	51	Lot	101A
7821682	Blk	51	Lot	102
7821682	Blk	51	Lot	102A
7821682	Blk	51	Lot	84
7821682	Blk	51	Lot	85
7821682	Blk	51	Lot	86
7821682	Blk	51	Lot	87
7821682	Blk	51	Lot	99
7821682	Blk	51	Lot	99A
7821682	Blk	51	Lot	D
7821682	Blk	54	Lot	7
7821682	Blk	54	Lot	7A
7821682	Blk	54	Lot	8
7821682	Blk	54	Lot	8A
7821682	Blk	57	Lot	1
7821682	Blk	57	Lot	15
7821682	Blk	57	Lot	16
7821682	Blk	57	Lot	17
7821682	Blk	57	Lot	18
7821682	Blk	57	Lot	19
7821682	Blk	57	Lot	1A
7821682	Blk	57	Lot	2
7821682	Blk	57	Lot	2A
7821682	Blk	57	Lot	3
7821682	Blk	57	Lot	3A
7821682	Blk	57	Lot	4
7821682	Blk	57	Lot	4A
7821885	Blk	1	Lot	1R
7821885	Blk	1	Lot	3
7821885	Blk	1	Lot	4
7821885	Blk	1	Lot	5
7821885	Blk	1	Lot	7R
7821888	Blk	2		
7822031	Blk	23A		
7822186	Blk	51	Lot	78
7822186	Blk	51	Lot	79
7822186	Blk	51	Lot	80
7822186	Blk	51	Lot	81
7822186	Blk	51	Lot	82
7822186	Blk	51	Lot	83
7822186	Blk	51	Lot	C
7822194	Blk	A		
7822194	Blk	B		
7822562	Blk	57	Lot	100
7822562	Blk	57	Lot	101
7822562	Blk	57	Lot	102
7822562	Blk	57	Lot	103
7822562	Blk	57	Lot	104
7822562	Blk	57	Lot	105
7822562	Blk	57	Lot	106

City Of Edmonton Affected Titles

Plan #	Block	Block #	Lot	Lot#
7822562	Blk	57	Lot	107
7822562	Blk	57	Lot	108
7822562	Blk	57	Lot	109
7822562	Blk	57	Lot	110
7822562	Blk	57	Lot	111
7822562	Blk	57	Lot	112
7822562	Blk	57	Lot	113
7822562	Blk	57	Lot	114
7822562	Blk	57	Lot	115
7822562	Blk	57	Lot	116
7822562	Blk	57	Lot	117
7822562	Blk	57	Lot	118
7822562	Blk	57	Lot	119
7822562	Blk	57	Lot	120
7822562	Blk	57	Lot	121
7822562	Blk	57	Lot	122
7822562	Blk	57	Lot	123
7822562	Blk	57	Lot	124
7822562	Blk	57	Lot	125
7822562	Blk	57	Lot	126
7822562	Blk	57	Lot	127
7822562	Blk	57	Lot	128
7822562	Blk	57	Lot	129
7822562	Blk	57	Lot	130
7822562	Blk	57	Lot	131
7822562	Blk	57	Lot	132
7822562	Blk	57	Lot	133
7822562	Blk	57	Lot	134
7822562	Blk	57	Lot	135
7822562	Blk	57	Lot	136
7822562	Blk	57	Lot	137
7822562	Blk	57	Lot	138
7822562	Blk	57	Lot	139
7822562	Blk	57	Lot	140
7822562	Blk	57	Lot	141
7822562	Blk	57	Lot	223
7822562	Blk	57	Lot	224
7822562	Blk	57	Lot	225
7822562	Blk	57	Lot	226
7822562	Blk	57	Lot	227
7822562	Blk	57	Lot	228
7822562	Blk	57	Lot	229
7822562	Blk	57	Lot	230
7822562	Blk	57	Lot	231
7822562	Blk	57	Lot	232
7822562	Blk	57	Lot	233
7822562	Blk	57	Lot	234
7822562	Blk	57	Lot	235
7822562	Blk	57	Lot	236
7822562	Blk	57	Lot	237
7822562	Blk	57	Lot	238PUL
7822562	Blk	57	Lot	239
7822562	Blk	57	Lot	240
7822562	Blk	57	Lot	241
7822562	Blk	57	Lot	242
7822562	Blk	57	Lot	243
7822562	Blk	57	Lot	244
7822562	Blk	57	Lot	245
7822562	Blk	57	Lot	246
7822562	Blk	57	Lot	247
7822562	Blk	57	Lot	248
7822562	Blk	57	Lot	249
7822562	Blk	57	Lot	250
7822562	Blk	57	Lot	251
7822562	Blk	57	Lot	252
7822562	Blk	57	Lot	253
7822562	Blk	57	Lot	254
7822562	Blk	57	Lot	255

City Of Edmonton Affected Titles

Plan #	Block	Block #	Lot	Lot#
7822562	Blk	57	Lot	256
7822562	Blk	57	Lot	257
7822562	Blk	57	Lot	258
7822562	Blk	57	Lot	259
7822562	Blk	57	Lot	260
7822562	Blk	57	Lot	261
7822562	Blk	57	Lot	262
7822562	Blk	57	Lot	263
7822562	Blk	57	Lot	264
7822562	Blk	57	Lot	265
7822562	Blk	57	Lot	266
7822562	Blk	57	Lot	267
7822562	Blk	57	Lot	268
7822562	Blk	57	Lot	268A
7822562	Blk	57	Lot	269
7822562	Blk	57	Lot	269A
7822562	Blk	57	Lot	270
7822562	Blk	57	Lot	270A
7822562	Blk	57	Lot	271
7822562	Blk	57	Lot	271A
7822562	Blk	57	Lot	279PUL
7822562	Blk	57	Lot	55
7822562	Blk	57	Lot	56
7822562	Blk	57	Lot	57
7822562	Blk	57	Lot	58
7822562	Blk	57	Lot	59
7822562	Blk	57	Lot	60
7822562	Blk	57	Lot	61
7822562	Blk	57	Lot	62
7822562	Blk	57	Lot	63
7822562	Blk	57	Lot	64
7822562	Blk	57	Lot	65
7822562	Blk	57	Lot	66
7822562	Blk	57	Lot	67
7822562	Blk	57	Lot	68
7822562	Blk	57	Lot	69
7822562	Blk	57	Lot	70
7822562	Blk	57	Lot	71
7822562	Blk	57	Lot	72
7822562	Blk	57	Lot	73
7822562	Blk	57	Lot	74
7822562	Blk	57	Lot	75
7822562	Blk	57	Lot	76
7822562	Blk	57	Lot	77
7822562	Blk	57	Lot	78
7822562	Blk	57	Lot	79
7822562	Blk	57	Lot	80
7822562	Blk	57	Lot	81
7822562	Blk	57	Lot	82
7822562	Blk	57	Lot	83
7822562	Blk	57	Lot	84
7822562	Blk	57	Lot	85
7822562	Blk	57	Lot	86
7822562	Blk	57	Lot	87
7822562	Blk	57	Lot	88PUL
7822562	Blk	57	Lot	89
7822562	Blk	57	Lot	90
7822562	Blk	57	Lot	91
7822562	Blk	57	Lot	92
7822562	Blk	57	Lot	93
7822562	Blk	57	Lot	94
7822562	Blk	57	Lot	95
7822562	Blk	57	Lot	96
7822562	Blk	57	Lot	97
7822562	Blk	57	Lot	98
7822562	Blk	57	Lot	99
7822562	Blk	65	Lot	24A
7822562	Blk	65	Lot	25

City Of Edmonton Affected Titles

Plan #	Block	Block #	Lot	Lot#
7822562	Blk	65	Lot	26
7822562	Blk	65	Lot	27
7822562	Blk	65	Lot	28
7822562	Blk	65	Lot	29
7822562	Blk	65	Lot	30
7822562	Blk	65	Lot	31
7822562	Blk	65	Lot	32
7822562	Blk	65	Lot	33
7822562	Blk	65	Lot	34
7822562	Blk	65	Lot	35
7822562	Blk	65	Lot	36
7822562	Blk	65	Lot	37
7822562	Blk	65	Lot	38
7822562	Blk	65	Lot	39
7822562	Blk	65	Lot	40
7822562	Blk	65	Lot	41
7822562	Blk	65	Lot	42
7822562	Blk	65	Lot	43
7822562	Blk	65	Lot	44
7822562	Blk	65	Lot	45
7822562	Blk	65	Lot	46PUL
7822562	Blk	65	Lot	47
7822562	Blk	65	Lot	48
7822562	Blk	65	Lot	49
7822562	Blk	65	Lot	50
7822562	Blk	65	Lot	51
7822562	Blk	65	Lot	52
7822562	Blk	65	Lot	53
7822562	Blk	65	Lot	54
7822562	Blk	65	Lot	57
7822562	Blk	65	Lot	58
7822562	Blk	65	Lot	59
7822562	Blk	65	Lot	60
7822562	Blk	65	Lot	61
7822562	Blk	65	Lot	62
7822562	Blk	65	Lot	63
7822562	Blk	65	Lot	64
7822562	Blk	65	Lot	65
7822562	Blk	65	Lot	66
7822562	Blk	65	Lot	67
7822562	Blk	65	Lot	68
7822562	Blk	65	Lot	69
7822562	Blk	65	Lot	70
7822562	Blk	65	Lot	71
7822562	Blk	65	Lot	72
7822562	Blk	65	Lot	73
7822562	Blk	65	Lot	74
7822562	Blk	65	Lot	75
7822562	Blk	65	Lot	76
7822562	Blk	65	Lot	77
7822562	Blk	65	Lot	78
7822562	Blk	65	Lot	79
7822562	Blk	65	Lot	80
7822562	Blk	65	Lot	81
7822562	Blk	65	Lot	82
7822562	Blk	65	Lot	83
7822562	Blk	65	Lot	84
7822562	Blk	65	Lot	85
7822562	Blk	65	Lot	86
7822562	Blk	65	Lot	87
7822562	Blk	66	Lot	1
7822562	Blk	66	Lot	10
7822562	Blk	66	Lot	11
7822562	Blk	66	Lot	12
7822562	Blk	66	Lot	13
7822562	Blk	66	Lot	14
7822562	Blk	66	Lot	15
7822562	Blk	66	Lot	16

City Of Edmonton Affected Titles

Plan #	Block	Block #	Lot	Lot#
7822562	Blk	66	Lot	2
7822562	Blk	66	Lot	25
7822562	Blk	66	Lot	26
7822562	Blk	66	Lot	27
7822562	Blk	66	Lot	28
7822562	Blk	66	Lot	29
7822562	Blk	66	Lot	3
7822562	Blk	66	Lot	30
7822562	Blk	66	Lot	31
7822562	Blk	66	Lot	32
7822562	Blk	66	Lot	33
7822562	Blk	66	Lot	34
7822562	Blk	66	Lot	35
7822562	Blk	66	Lot	36PUL
7822562	Blk	66	Lot	37
7822562	Blk	66	Lot	38
7822562	Blk	66	Lot	39
7822562	Blk	66	Lot	4
7822562	Blk	66	Lot	40
7822562	Blk	66	Lot	41
7822562	Blk	66	Lot	42
7822562	Blk	66	Lot	43
7822562	Blk	66	Lot	44
7822562	Blk	66	Lot	45
7822562	Blk	66	Lot	46
7822562	Blk	66	Lot	47
7822562	Blk	66	Lot	48
7822562	Blk	66	Lot	49
7822562	Blk	66	Lot	5
7822562	Blk	66	Lot	50
7822562	Blk	66	Lot	51
7822562	Blk	66	Lot	52
7822562	Blk	66	Lot	53
7822562	Blk	66	Lot	54
7822562	Blk	66	Lot	55
7822562	Blk	66	Lot	56
7822562	Blk	66	Lot	57
7822562	Blk	66	Lot	58
7822562	Blk	66	Lot	59
7822562	Blk	66	Lot	6
7822562	Blk	66	Lot	60
7822562	Blk	66	Lot	61
7822562	Blk	66	Lot	62
7822562	Blk	66	Lot	63
7822562	Blk	66	Lot	64
7822562	Blk	66	Lot	65
7822562	Blk	66	Lot	67
7822562	Blk	66	Lot	68
7822562	Blk	66	Lot	69
7822562	Blk	66	Lot	7
7822562	Blk	66	Lot	70
7822562	Blk	66	Lot	71
7822562	Blk	66	Lot	72
7822562	Blk	66	Lot	73
7822562	Blk	66	Lot	74
7822562	Blk	66	Lot	75
7822562	Blk	66	Lot	76
7822562	Blk	66	Lot	77
7822562	Blk	66	Lot	78
7822562	Blk	66	Lot	79
7822562	Blk	66	Lot	8
7822562	Blk	66	Lot	80
7822562	Blk	66	Lot	81
7822562	Blk	66	Lot	9
7822564	Blk	56	Lot	23
7822564	Blk	56	Lot	24
7822564	Blk	56	Lot	25
7822564	Blk	56	Lot	26

City Of Edmonton Affected Titles

Plan #	Block	Block #	Lot	Lot#
7822564	Blk	56	Lot	27
7822564	Blk	56	Lot	28
7822564	Blk	56	Lot	29
7822564	Blk	56	Lot	30
7822564	Blk	56	Lot	31
7822564	Blk	56	Lot	32
7822564	Blk	56	Lot	33
7822564	Blk	56	Lot	34
7822564	Blk	56	Lot	35
7822564	Blk	56	Lot	36
7822564	Blk	56	Lot	37
7822564	Blk	56	Lot	38
7822564	Blk	56	Lot	39
7822564	Blk	56	Lot	40
7822564	Blk	56	Lot	41
7822564	Blk	56	Lot	42
7822564	Blk	56	Lot	43
7822564	Blk	56	Lot	44
7822564	Blk	56	Lot	45
7822564	Blk	56	Lot	46
7822564	Blk	56	Lot	47
7822564	Blk	56	Lot	48
7822564	Blk	56	Lot	49
7822564	Blk	56	Lot	50
7822564	Blk	56	Lot	51
7822564	Blk	56	Lot	52
7822564	Blk	56	Lot	53
7822564	Blk	56	Lot	54
7822564	Blk	56	Lot	55
7822564	Blk	56	Lot	56
7822564	Blk	56	Lot	57
7822564	Blk	56	Lot	58
7822564	Blk	56	Lot	59MR
7822564	Blk	56	Lot	64ER
7822564	Blk	56	Lot	65
7822564	Blk	56	Lot	66
7822564	Blk	56	Lot	67
7822564	Blk	56	Lot	68PUL
7822566	Blk	50	Lot	176
7822566	Blk	50	Lot	177
7822566	Blk	50	Lot	178
7822566	Blk	50	Lot	179
7822566	Blk	50	Lot	180
7822566	Blk	50	Lot	181
7822566	Blk	50	Lot	182
7822566	Blk	50	Lot	183
7822566	Blk	50	Lot	184
7822566	Blk	50	Lot	185
7822566	Blk	50	Lot	186
7822566	Blk	50	Lot	187
7822566	Blk	50	Lot	188
7822566	Blk	50	Lot	189
7822566	Blk	50	Lot	190
7822566	Blk	50	Lot	191
7822566	Blk	50	Lot	192
7822566	Blk	50	Lot	193
7822566	Blk	50	Lot	194
7822566	Blk	50	Lot	195
7822566	Blk	50	Lot	196
7822566	Blk	50	Lot	197
7822566	Blk	50	Lot	198
7822566	Blk	50	Lot	199
7822566	Blk	50	Lot	200
7822566	Blk	50	Lot	200A
7822566	Blk	50	Lot	201
7822566	Blk	50	Lot	201A
7822566	Blk	50	Lot	202
7822566	Blk	50	Lot	202A

City Of Edmonton Affected Titles

Plan #	Block	Block #	Lot	Lot#
7822566	Blk	50	Lot	203
7822566	Blk	50	Lot	204
7822566	Blk	50	Lot	205
7822566	Blk	50	Lot	206
7822566	Blk	50	Lot	207
7822566	Blk	50	Lot	208
7822566	Blk	50	Lot	209
7822566	Blk	50	Lot	210
7822566	Blk	50	Lot	211PUL
7822566	Blk	57	Lot	272
7822566	Blk	57	Lot	272A
7822566	Blk	57	Lot	274
7822566	Blk	57	Lot	274A
7822566	Blk	57	Lot	275
7822566	Blk	57	Lot	275A
7822566	Blk	57	Lot	276
7822566	Blk	57	Lot	276A
7822566	Blk	57	Lot	277
7822566	Blk	57	Lot	277A
7822566	Blk	57	Lot	278
7822566	Blk	57	Lot	278A
7822968	Blk	55	Lot	1
7822968	Blk	55	Lot	2
7822968	Blk	55	Lot	27
7822968	Blk	55	Lot	28
7822968	Blk	55	Lot	3
7822968	Blk	55	Lot	4
7822968	Blk	56	Lot	10
7822968	Blk	56	Lot	10A
7822968	Blk	56	Lot	11PUL
7822968	Blk	56	Lot	12
7822968	Blk	56	Lot	12A
7822968	Blk	56	Lot	13
7822968	Blk	56	Lot	13A
7822968	Blk	56	Lot	14
7822968	Blk	56	Lot	14A
7822968	Blk	56	Lot	15
7822968	Blk	56	Lot	16
7822968	Blk	56	Lot	17
7822968	Blk	56	Lot	18
7822968	Blk	56	Lot	19
7822968	Blk	56	Lot	20
7822968	Blk	56	Lot	21
7822968	Blk	56	Lot	22
7822968	Blk	56	Lot	23PUL
7822968	Blk	56	Lot	3
7822968	Blk	56	Lot	3A
7822968	Blk	56	Lot	4
7822968	Blk	56	Lot	4A
7822968	Blk	56	Lot	5
7822968	Blk	56	Lot	5A
7822968	Blk	56	Lot	6
7822968	Blk	56	Lot	6A
7822968	Blk	56	Lot	7
7822968	Blk	56	Lot	7A
7822968	Blk	56	Lot	8
7822968	Blk	56	Lot	8A
7822968	Blk	56	Lot	9
7822968	Blk	56	Lot	9A
7822968	Blk	57	Lot	29
7822968	Blk	57	Lot	30
7822968	Blk	57	Lot	31
7822968	Blk	57	Lot	32
7822968	Blk	57	Lot	33
7822968	Blk	57	Lot	34
7822968	Blk	57	Lot	35
7822968	Blk	57	Lot	36
7822968	Blk	57	Lot	37

City Of Edmonton Affected Titles

Plan #	Block	Block #	Lot	Lot#
7822968	Blk	57	Lot	38
7822968	Blk	57	Lot	39
7822968	Blk	57	Lot	40
7822968	Blk	57	Lot	41
7822968	Blk	57	Lot	42
7822968	Blk	57	Lot	43
7822968	Blk	57	Lot	44
7822968	Blk	57	Lot	45
7822968	Blk	57	Lot	46
7822968	Blk	57	Lot	47
7822968	Blk	57	Lot	48
7822968	Blk	57	Lot	49
7822968	Blk	57	Lot	50
7822968	Blk	57	Lot	51
7822968	Blk	57	Lot	52
7822968	Blk	57	Lot	53
7822968	Blk	58	Lot	1
7822968	Blk	58	Lot	10
7822968	Blk	58	Lot	10A
7822968	Blk	58	Lot	11
7822968	Blk	58	Lot	11A
7822968	Blk	58	Lot	12
7822968	Blk	58	Lot	12A
7822968	Blk	58	Lot	13
7822968	Blk	58	Lot	14
7822968	Blk	58	Lot	15
7822968	Blk	58	Lot	16
7822968	Blk	58	Lot	17
7822968	Blk	58	Lot	18
7822968	Blk	58	Lot	19
7822968	Blk	58	Lot	2
7822968	Blk	58	Lot	20
7822968	Blk	58	Lot	21
7822968	Blk	58	Lot	22
7822968	Blk	58	Lot	23
7822968	Blk	58	Lot	24
7822968	Blk	58	Lot	25
7822968	Blk	58	Lot	3
7822968	Blk	58	Lot	4
7822968	Blk	58	Lot	5
7822968	Blk	58	Lot	6
7822968	Blk	58	Lot	7
7822968	Blk	58	Lot	7A
7822968	Blk	58	Lot	8
7822968	Blk	58	Lot	8A
7822968	Blk	58	Lot	9
7822968	Blk	58	Lot	9A
7822968	Blk	60	Lot	1
7822968	Blk	60	Lot	10
7822968	Blk	60	Lot	10A
7822968	Blk	60	Lot	12
7822968	Blk	60	Lot	12A
7822968	Blk	60	Lot	13
7822968	Blk	60	Lot	13A
7822968	Blk	60	Lot	14
7822968	Blk	60	Lot	14A
7822968	Blk	60	Lot	15
7822968	Blk	60	Lot	15A
7822968	Blk	60	Lot	2
7822968	Blk	60	Lot	3
7822968	Blk	60	Lot	4
7822968	Blk	60	Lot	5
7822968	Blk	60	Lot	6
7822968	Blk	60	Lot	7
7822968	Blk	60	Lot	8
7822968	Blk	60	Lot	9
7822968	Blk	60	Lot	9A
7822968	Blk	65	Lot	1

City Of Edmonton Affected Titles

Plan #	Block	Block #	Lot	Lot#
7822968	Blk	65	Lot	10
7822968	Blk	65	Lot	11
7822968	Blk	65	Lot	12
7822968	Blk	65	Lot	13
7822968	Blk	65	Lot	14
7822968	Blk	65	Lot	15
7822968	Blk	65	Lot	16
7822968	Blk	65	Lot	17
7822968	Blk	65	Lot	18
7822968	Blk	65	Lot	19
7822968	Blk	65	Lot	2
7822968	Blk	65	Lot	20
7822968	Blk	65	Lot	21
7822968	Blk	65	Lot	22
7822968	Blk	65	Lot	23
7822968	Blk	65	Lot	24
7822968	Blk	65	Lot	3
7822968	Blk	65	Lot	4
7822968	Blk	65	Lot	5
7822968	Blk	65	Lot	6
7822968	Blk	65	Lot	7
7822968	Blk	65	Lot	8
7822968	Blk	65	Lot	9
7920108	Blk	21	Lot	65PUL
7920108	Blk	21	Lot	67PUL
7920108	Blk	25	Lot	53
7920108	Blk	25	Lot	54
7920108	Blk	25	Lot	55PUL
7920108	Blk	25	Lot	56
7920108	Blk	25	Lot	57
7920108	Blk	25	Lot	58
7920108	Blk	25	Lot	59
7920108	Blk	25	Lot	60
7920108	Blk	25	Lot	61
7920108	Blk	25	Lot	62
7920108	Blk	25	Lot	63
7920108	Blk	25	Lot	64
7920108	Blk	25	Lot	65
7920108	Blk	25	Lot	66
7920108	Blk	25	Lot	67
7920108	Blk	25	Lot	68
7920108	Blk	25	Lot	69
7920108	Blk	25	Lot	70
7920108	Blk	25	Lot	71
7920108	Blk	25	Lot	72
7920108	Blk	25	Lot	73
7920108	Blk	25	Lot	74
7920108	Blk	25	Lot	75
7920108	Blk	25	Lot	76
7920108	Blk	25	Lot	77
7920108	Blk	25	Lot	78
7920108	Blk	25	Lot	79
7920108	Blk	25	Lot	80
7920108	Blk	25	Lot	81
7920108	Blk	25	Lot	82
7920108	Blk	25	Lot	83
7920108	Blk	67	Lot	1
7920108	Blk	67	Lot	10
7920108	Blk	67	Lot	11
7920108	Blk	67	Lot	12
7920108	Blk	67	Lot	13
7920108	Blk	67	Lot	14
7920108	Blk	67	Lot	15
7920108	Blk	67	Lot	17
7920108	Blk	67	Lot	18
7920108	Blk	67	Lot	19
7920108	Blk	67	Lot	2
7920108	Blk	67	Lot	20

City Of Edmonton Affected Titles

Plan #	Block	Block #	Lot	Lot#
7920108	Blk	67	Lot	21
7920108	Blk	67	Lot	22
7920108	Blk	67	Lot	23
7920108	Blk	67	Lot	24
7920108	Blk	67	Lot	25
7920108	Blk	67	Lot	26
7920108	Blk	67	Lot	27
7920108	Blk	67	Lot	28
7920108	Blk	67	Lot	29
7920108	Blk	67	Lot	3
7920108	Blk	67	Lot	30
7920108	Blk	67	Lot	31
7920108	Blk	67	Lot	32
7920108	Blk	67	Lot	33
7920108	Blk	67	Lot	34
7920108	Blk	67	Lot	35
7920108	Blk	67	Lot	4
7920108	Blk	67	Lot	5
7920108	Blk	67	Lot	6
7920108	Blk	67	Lot	7
7920108	Blk	67	Lot	8
7920108	Blk	67	Lot	9
7920108	Blk	68	Lot	1
7920108	Blk	68	Lot	10
7920108	Blk	68	Lot	11
7920108	Blk	68	Lot	12
7920108	Blk	68	Lot	13
7920108	Blk	68	Lot	14
7920108	Blk	68	Lot	15
7920108	Blk	68	Lot	16
7920108	Blk	68	Lot	17
7920108	Blk	68	Lot	18
7920108	Blk	68	Lot	19
7920108	Blk	68	Lot	2
7920108	Blk	68	Lot	20
7920108	Blk	68	Lot	21
7920108	Blk	68	Lot	22
7920108	Blk	68	Lot	23
7920108	Blk	68	Lot	24
7920108	Blk	68	Lot	25
7920108	Blk	68	Lot	26
7920108	Blk	68	Lot	27
7920108	Blk	68	Lot	28
7920108	Blk	68	Lot	29
7920108	Blk	68	Lot	3
7920108	Blk	68	Lot	30
7920108	Blk	68	Lot	31
7920108	Blk	68	Lot	32
7920108	Blk	68	Lot	33
7920108	Blk	68	Lot	34
7920108	Blk	68	Lot	35
7920108	Blk	68	Lot	36
7920108	Blk	68	Lot	37
7920108	Blk	68	Lot	38
7920108	Blk	68	Lot	39
7920108	Blk	68	Lot	4
7920108	Blk	68	Lot	40
7920108	Blk	68	Lot	41
7920108	Blk	68	Lot	42
7920108	Blk	68	Lot	43
7920108	Blk	68	Lot	44
7920108	Blk	68	Lot	45
7920108	Blk	68	Lot	46
7920108	Blk	68	Lot	47
7920108	Blk	68	Lot	48
7920108	Blk	68	Lot	5
7920108	Blk	68	Lot	50
7920108	Blk	68	Lot	51

City Of Edmonton Affected Titles

Plan #	Block	Block #	Lot	Lot#
7920108	Blk	68	Lot	52
7920108	Blk	68	Lot	53
7920108	Blk	68	Lot	54
7920108	Blk	68	Lot	55
7920108	Blk	68	Lot	56
7920108	Blk	68	Lot	57
7920108	Blk	68	Lot	58
7920108	Blk	68	Lot	59
7920108	Blk	68	Lot	6
7920108	Blk	68	Lot	60
7920108	Blk	68	Lot	61
7920108	Blk	68	Lot	62
7920108	Blk	68	Lot	63
7920108	Blk	68	Lot	64
7920108	Blk	68	Lot	65
7920108	Blk	68	Lot	66
7920108	Blk	68	Lot	67
7920108	Blk	68	Lot	68
7920108	Blk	68	Lot	69
7920108	Blk	68	Lot	7
7920108	Blk	68	Lot	70
7920108	Blk	68	Lot	71
7920108	Blk	68	Lot	72
7920108	Blk	68	Lot	73
7920108	Blk	68	Lot	74
7920108	Blk	68	Lot	75
7920108	Blk	68	Lot	76
7920108	Blk	68	Lot	77
7920108	Blk	68	Lot	78
7920108	Blk	68	Lot	79
7920108	Blk	68	Lot	8
7920108	Blk	68	Lot	9
7920382	Blk	1	Lot	1
7920458	Blk	50	Lot	212MR
7920458	Blk	50	Lot	213
7920472	Blk	10	Lot	1
7921049	Blk	80	Lot	6
7921049	Blk	82	Lot	14
7921049	Blk	82	Lot	15
7921049	Blk	82	Lot	16
7921049	Blk	82	Lot	17
7921049	Blk	82	Lot	18
7921049	Blk	82	Lot	19
7921049	Blk	82	Lot	20
7921049	Blk	82	Lot	46
7921049	Blk	82	Lot	46A
7921049	Blk	82	Lot	47
7921049	Blk	82	Lot	47A
7921049	Blk	82	Lot	48
7921049	Blk	82	Lot	48A
7921049	Blk	82	Lot	49
7921049	Blk	82	Lot	85
7921049	Blk	82	Lot	85A
7921049	Blk	82	Lot	88
7921049	Blk	83	Lot	1
7921049	Blk	83	Lot	10
7921049	Blk	83	Lot	1A
7921049	Blk	83	Lot	2
7921049	Blk	83	Lot	2A
7921049	Blk	83	Lot	3
7921049	Blk	83	Lot	3A
7921049	Blk	83	Lot	4
7921049	Blk	83	Lot	4A
7921049	Blk	83	Lot	5
7921049	Blk	83	Lot	5A
7921049	Blk	83	Lot	6
7921049	Blk	83	Lot	6A
7921049	Blk	83	Lot	7

City Of Edmonton Affected Titles

Plan #	Block	Block #	Lot	Lot#
7921049	Blk	83	Lot	7A
7921049	Blk	83	Lot	8
7921049	Blk	83	Lot	8A
7921049	Blk	84	Lot	14
7921049	Blk	84	Lot	14A
7921049	Blk	84	Lot	2
7921049	Blk	84	Lot	2A
7921049	Blk	84	Lot	3
7921049	Blk	84	Lot	3A
7921049	Blk	84	Lot	4
7921049	Blk	84	Lot	4A
7921049	Blk	84	Lot	5
7921049	Blk	84	Lot	5A
7921049	Blk	88	Lot	1
7921049	Blk	88	Lot	1A
7921049	Blk	88	Lot	2
7921049	Blk	88	Lot	2A
7921049	Blk	88	Lot	3
7921049	Blk	88	Lot	3A
7921427			Lot	B
7921482			Lot	1
7921727	Blk	1	Lot	13
7921727	Blk	1	Lot	14PUL
7921727	Blk	1	Lot	15PUL
7921727	Blk	2	Lot	1
7921727	Blk	2	Lot	2
7921727	Blk	2	Lot	3PUL
7921727	Blk	4	Lot	2PUL
7921727	Blk	5	Lot	2PUL
7921727	Blk	6	Lot	2
7921727	Blk	6	Lot	3
7921727	Blk	6	Lot	4PUL
7921727	Blk	7	Lot	2PUL
7922067	Blk	88	Lot	27
7922067	Blk	88	Lot	27A
7922067	Blk	88	Lot	28
7922067	Blk	88	Lot	28A
7922067	Blk	88	Lot	29
7922067	Blk	88	Lot	30
7922067	Blk	88	Lot	31
7922952	Blk	77	Lot	1
7922952	Blk	77	Lot	10
7922952	Blk	77	Lot	11
7922952	Blk	77	Lot	12
7922952	Blk	77	Lot	13
7922952	Blk	77	Lot	14
7922952	Blk	77	Lot	15
7922952	Blk	77	Lot	16
7922952	Blk	77	Lot	17
7922952	Blk	77	Lot	18
7922952	Blk	77	Lot	19
7922952	Blk	77	Lot	2
7922952	Blk	77	Lot	20
7922952	Blk	77	Lot	21
7922952	Blk	77	Lot	22
7922952	Blk	77	Lot	23
7922952	Blk	77	Lot	24
7922952	Blk	77	Lot	25
7922952	Blk	77	Lot	26
7922952	Blk	77	Lot	27
7922952	Blk	77	Lot	28
7922952	Blk	77	Lot	29
7922952	Blk	77	Lot	3
7922952	Blk	77	Lot	30
7922952	Blk	77	Lot	31
7922952	Blk	77	Lot	32
7922952	Blk	77	Lot	33
7922952	Blk	77	Lot	34

City Of Edmonton Affected Titles

Plan #	Block	Block #	Lot	Lot#
7922952	Blk	77	Lot	35
7922952	Blk	77	Lot	36
7922952	Blk	77	Lot	37
7922952	Blk	77	Lot	38
7922952	Blk	77	Lot	39
7922952	Blk	77	Lot	4
7922952	Blk	77	Lot	40
7922952	Blk	77	Lot	41
7922952	Blk	77	Lot	42
7922952	Blk	77	Lot	43
7922952	Blk	77	Lot	5
7922952	Blk	77	Lot	6
7922952	Blk	77	Lot	7
7922952	Blk	77	Lot	8
7922952	Blk	77	Lot	9
7922952	Blk	78	Lot	1
7922952	Blk	78	Lot	10
7922952	Blk	78	Lot	11
7922952	Blk	78	Lot	12
7922952	Blk	78	Lot	13
7922952	Blk	78	Lot	14
7922952	Blk	78	Lot	15
7922952	Blk	78	Lot	16
7922952	Blk	78	Lot	17
7922952	Blk	78	Lot	18
7922952	Blk	78	Lot	19
7922952	Blk	78	Lot	1A
7922952	Blk	78	Lot	2
7922952	Blk	78	Lot	20
7922952	Blk	78	Lot	21
7922952	Blk	78	Lot	22
7922952	Blk	78	Lot	23
7922952	Blk	78	Lot	24
7922952	Blk	78	Lot	25
7922952	Blk	78	Lot	26
7922952	Blk	78	Lot	27
7922952	Blk	78	Lot	28
7922952	Blk	78	Lot	29
7922952	Blk	78	Lot	2A
7922952	Blk	78	Lot	3
7922952	Blk	78	Lot	30
7922952	Blk	78	Lot	31
7922952	Blk	78	Lot	32
7922952	Blk	78	Lot	33
7922952	Blk	78	Lot	34
7922952	Blk	78	Lot	35
7922952	Blk	78	Lot	36
7922952	Blk	78	Lot	37
7922952	Blk	78	Lot	38
7922952	Blk	78	Lot	39
7922952	Blk	78	Lot	3A
7922952	Blk	78	Lot	4
7922952	Blk	78	Lot	40
7922952	Blk	78	Lot	41
7922952	Blk	78	Lot	42
7922952	Blk	78	Lot	43
7922952	Blk	78	Lot	44
7922952	Blk	78	Lot	45
7922952	Blk	78	Lot	46
7922952	Blk	78	Lot	47
7922952	Blk	78	Lot	48
7922952	Blk	78	Lot	49
7922952	Blk	78	Lot	4A
7922952	Blk	78	Lot	5
7922952	Blk	78	Lot	5A
7922952	Blk	78	Lot	6
7922952	Blk	78	Lot	6A
7922952	Blk	78	Lot	7

City Of Edmonton Affected Titles

Plan #	Block	Block #	Lot	Lot#
7922952	Blk	78	Lot	7A
7922952	Blk	78	Lot	8
7922952	Blk	78	Lot	9
7922952	Blk	79	Lot	1
7922952	Blk	79	Lot	10
7922952	Blk	79	Lot	11
7922952	Blk	79	Lot	12
7922952	Blk	79	Lot	13
7922952	Blk	79	Lot	14
7922952	Blk	79	Lot	15
7922952	Blk	79	Lot	16
7922952	Blk	79	Lot	17
7922952	Blk	79	Lot	18
7922952	Blk	79	Lot	19
7922952	Blk	79	Lot	1A
7922952	Blk	79	Lot	2
7922952	Blk	79	Lot	20
7922952	Blk	79	Lot	21
7922952	Blk	79	Lot	22
7922952	Blk	79	Lot	23
7922952	Blk	79	Lot	24
7922952	Blk	79	Lot	25
7922952	Blk	79	Lot	26
7922952	Blk	79	Lot	27
7922952	Blk	79	Lot	28
7922952	Blk	79	Lot	29
7922952	Blk	79	Lot	2A
7922952	Blk	79	Lot	3
7922952	Blk	79	Lot	30
7922952	Blk	79	Lot	31
7922952	Blk	79	Lot	32
7922952	Blk	79	Lot	33
7922952	Blk	79	Lot	34
7922952	Blk	79	Lot	35PUL
7922952	Blk	79	Lot	36
7922952	Blk	79	Lot	37
7922952	Blk	79	Lot	38
7922952	Blk	79	Lot	39
7922952	Blk	79	Lot	3A
7922952	Blk	79	Lot	4
7922952	Blk	79	Lot	40
7922952	Blk	79	Lot	41
7922952	Blk	79	Lot	42
7922952	Blk	79	Lot	43
7922952	Blk	79	Lot	44
7922952	Blk	79	Lot	45
7922952	Blk	79	Lot	46
7922952	Blk	79	Lot	47
7922952	Blk	79	Lot	48
7922952	Blk	79	Lot	49
7922952	Blk	79	Lot	4A
7922952	Blk	79	Lot	5
7922952	Blk	79	Lot	50
7922952	Blk	79	Lot	51
7922952	Blk	79	Lot	52
7922952	Blk	79	Lot	53
7922952	Blk	79	Lot	54
7922952	Blk	79	Lot	55
7922952	Blk	79	Lot	56
7922952	Blk	79	Lot	57
7922952	Blk	79	Lot	58
7922952	Blk	79	Lot	59
7922952	Blk	79	Lot	5A
7922952	Blk	79	Lot	6
7922952	Blk	79	Lot	60
7922952	Blk	79	Lot	61
7922952	Blk	79	Lot	62
7922952	Blk	79	Lot	63

City Of Edmonton Affected Titles

Plan #	Block	Block #	Lot	Lot#
7922952	Blk	79	Lot	64
7922952	Blk	79	Lot	65
7922952	Blk	79	Lot	66PUL
7922952	Blk	79	Lot	67
7922952	Blk	79	Lot	68
7922952	Blk	79	Lot	69
7922952	Blk	79	Lot	6A
7922952	Blk	79	Lot	7
7922952	Blk	79	Lot	70
7922952	Blk	79	Lot	71
7922952	Blk	79	Lot	72
7922952	Blk	79	Lot	73
7922952	Blk	79	Lot	74
7922952	Blk	79	Lot	75
7922952	Blk	79	Lot	76
7922952	Blk	79	Lot	77
7922952	Blk	79	Lot	78
7922952	Blk	79	Lot	79
7922952	Blk	79	Lot	7A
7922952	Blk	79	Lot	8
7922952	Blk	79	Lot	80
7922952	Blk	79	Lot	81
7922952	Blk	79	Lot	82
7922952	Blk	79	Lot	83
7922952	Blk	79	Lot	84
7922952	Blk	79	Lot	85
7922952	Blk	79	Lot	86
7922952	Blk	79	Lot	87
7922952	Blk	79	Lot	88
7922952	Blk	79	Lot	89
7922952	Blk	79	Lot	9
7922952	Blk	79	Lot	90
7922952	Blk	79	Lot	91
7922952	Blk	82	Lot	10
7922952	Blk	82	Lot	11
7922952	Blk	82	Lot	11A
7922952	Blk	82	Lot	12
7922952	Blk	82	Lot	21
7922952	Blk	82	Lot	22
7922952	Blk	82	Lot	23
7922952	Blk	82	Lot	24
7922952	Blk	82	Lot	25
7922952	Blk	82	Lot	26
7922952	Blk	82	Lot	2A
7922952	Blk	82	Lot	3
7922952	Blk	82	Lot	3A
7922952	Blk	82	Lot	4
7922952	Blk	82	Lot	4A
7922952	Blk	82	Lot	5
7922952	Blk	82	Lot	5A
7922952	Blk	82	Lot	6
7922952	Blk	82	Lot	6A
7922952	Blk	82	Lot	7
7922952	Blk	82	Lot	7A
7922952	Blk	82	Lot	8
7922952	Blk	82	Lot	9
7922952	Blk	84	Lot	15
7922952	Blk	84	Lot	15A
7922952	Blk	84	Lot	16
7922952	Blk	84	Lot	16A
7922952	Blk	84	Lot	17
7922952	Blk	84	Lot	17A
7922952	Blk	84	Lot	18
7922952	Blk	84	Lot	18A
7922952	Blk	89	Lot	1
7922952	Blk	89	Lot	10
7922952	Blk	89	Lot	2
7922952	Blk	89	Lot	3

City Of Edmonton Affected Titles

Plan #	Block	Block #	Lot	Lot#
7922952	Blk	89	Lot	4PUL
7922952	Blk	89	Lot	5
7922952	Blk	89	Lot	6
7922952	Blk	89	Lot	7
7922952	Blk	89	Lot	8
7922952	Blk	89	Lot	9
7922954	Blk	88	Lot	10
7922954	Blk	88	Lot	11
7922954	Blk	88	Lot	12
7922954	Blk	88	Lot	13
7922954	Blk	88	Lot	14
7922954	Blk	88	Lot	15
7922954	Blk	88	Lot	16
7922954	Blk	88	Lot	17
7922954	Blk	88	Lot	18
7922954	Blk	88	Lot	19
7922954	Blk	88	Lot	20
7922954	Blk	88	Lot	21
7922954	Blk	88	Lot	22
7922954	Blk	88	Lot	23
7922954	Blk	88	Lot	24
7922954	Blk	88	Lot	25
7922954	Blk	88	Lot	4
7922954	Blk	88	Lot	5
7922954	Blk	88	Lot	6
7922954	Blk	88	Lot	7
7922954	Blk	88	Lot	8
7922954	Blk	88	Lot	9
7922954	Blk	89	Lot	11
7922954	Blk	89	Lot	12
7922954	Blk	89	Lot	13
7922954	Blk	89	Lot	14
7922954	Blk	89	Lot	15
7922954	Blk	89	Lot	16
7922954	Blk	89	Lot	17
7922954	Blk	89	Lot	18
7922954	Blk	89	Lot	19
7922954	Blk	89	Lot	20
7922954	Blk	89	Lot	21
7922954	Blk	89	Lot	22
7922954	Blk	89	Lot	23
7922954	Blk	89	Lot	24
7922954	Blk	89	Lot	25
7922954	Blk	89	Lot	26
7922954	Blk	89	Lot	27
7922954	Blk	89	Lot	28
7922954	Blk	89	Lot	29PUL
7922954	Blk	89	Lot	30
7922954	Blk	89	Lot	31
7922954	Blk	89	Lot	32
7922954	Blk	89	Lot	33
7922954	Blk	89	Lot	34
7922954	Blk	89	Lot	35
7922954	Blk	89	Lot	36
7922954	Blk	89	Lot	37
7922954	Blk	89	Lot	38
7922954	Blk	89	Lot	39
7922954	Blk	89	Lot	40
7922954	Blk	89	Lot	41
7922954	Blk	89	Lot	42
7922954	Blk	89	Lot	43
7922954	Blk	89	Lot	44
7922954	Blk	89	Lot	45
7922954	Blk	89	Lot	46
7922954	Blk	89	Lot	47
7922954	Blk	89	Lot	48
7922954	Blk	89	Lot	49
7922954	Blk	89	Lot	50

City Of Edmonton Affected Titles

Plan #	Block	Block #	Lot	Lot#
7922954	Blk	89	Lot	51
7922954	Blk	89	Lot	52
7922954	Blk	89	Lot	53
7922954	Blk	89	Lot	54
7922954	Blk	89	Lot	55
7922954	Blk	89	Lot	56
7922954	Blk	89	Lot	57
7922954	Blk	89	Lot	58
7922954	Blk	89	Lot	59
7922954	Blk	89	Lot	60
7922954	Blk	89	Lot	61
7922954	Blk	89	Lot	62
7922954	Blk	89	Lot	63
7922954	Blk	89	Lot	64
7922954	Blk	89	Lot	65
7922954	Blk	89	Lot	66
7922954	Blk	89	Lot	67
7922954	Blk	89	Lot	68
7922954	Blk	89	Lot	69PUL
7922954	Blk	89	Lot	70
7922954	Blk	89	Lot	71PUL
7922954	Blk	89	Lot	72ER
7922954	Blk	89	Lot	74
7922954	Blk	89	Lot	75
7922954	Blk	89	Lot	76
7922954	Blk	89	Lot	77
7922954	Blk	89	Lot	78
7922954	Blk	89	Lot	79
7922954	Blk	89	Lot	80
794MC	Blk	OT		
8020054	Blk	OT		
8020302	Blk	44	Lot	93SR
8020302	Blk	59	Lot	4SR
8020302	Blk	59	Lot	5MR
8020315	Blk	RLY		
8020318	Blk	RLY		
8020574	Blk	1	Lot	5
8020574	Blk	6	Lot	3
8020574	Blk	6	Lot	4
8020574	Blk	6	Lot	5,6
8020655	Blk	21	Lot	68
8020655	Blk	21	Lot	69
8020655	Blk	21	Lot	70
8020655	Blk	21	Lot	71
8020655	Blk	21	Lot	72
8020655	Blk	21	Lot	73A
8020655	Blk	21	Lot	73B
8020655	Blk	21	Lot	74
8020655	Blk	21	Lot	75
8020655	Blk	21	Lot	76
8020655	Blk	21	Lot	77
8020655	Blk	21	Lot	78
8020671	Blk	84	Lot	10PUL
8020671	Blk	84	Lot	11
8020671	Blk	84	Lot	11A
8020671	Blk	84	Lot	12
8020671	Blk	84	Lot	12A
8020671	Blk	84	Lot	13
8020671	Blk	84	Lot	13A
8020671	Blk	84	Lot	21
8020671	Blk	84	Lot	22
8020671	Blk	84	Lot	23
8020671	Blk	84	Lot	24
8020671	Blk	84	Lot	25
8020671	Blk	84	Lot	26PUL
8020671	Blk	84	Lot	27
8020671	Blk	84	Lot	28
8020671	Blk	84	Lot	29

City Of Edmonton Affected Titles

Plan #	Block	Block #	Lot	Lot#
8020671	Blk	84	Lot	30
8020671	Blk	84	Lot	31
8020671	Blk	84	Lot	32
8020671	Blk	84	Lot	33
8020671	Blk	84	Lot	34
8020671	Blk	84	Lot	35
8020671	Blk	84	Lot	36
8020671	Blk	84	Lot	37
8020671	Blk	84	Lot	38
8020671	Blk	84	Lot	39
8020671	Blk	84	Lot	40
8020671	Blk	84	Lot	40A
8020671	Blk	84	Lot	41
8020671	Blk	84	Lot	41A
8020671	Blk	84	Lot	42
8020671	Blk	84	Lot	42A
8020671	Blk	84	Lot	43
8020671	Blk	84	Lot	43A
8020671	Blk	84	Lot	44
8020671	Blk	84	Lot	44A
8020671	Blk	84	Lot	45
8020671	Blk	84	Lot	6
8020671	Blk	84	Lot	6A
8020671	Blk	84	Lot	7
8020671	Blk	84	Lot	7A
8020671	Blk	84	Lot	8
8020671	Blk	84	Lot	8A
8020671	Blk	84	Lot	9
8020671	Blk	84	Lot	9A
8020671	Blk	86	Lot	1
8020671	Blk	86	Lot	10
8020671	Blk	86	Lot	10A
8020671	Blk	86	Lot	2
8020671	Blk	86	Lot	3
8020671	Blk	86	Lot	4
8020671	Blk	86	Lot	5
8020671	Blk	86	Lot	7
8020671	Blk	86	Lot	7A
8020671	Blk	86	Lot	8
8020671	Blk	86	Lot	8A
8020671	Blk	86	Lot	9
8020671	Blk	86	Lot	9A
8020671	Blk	88	Lot	26
8020671	Blk	88	Lot	26A
8020671	Blk	88	Lot	32
8020671	Blk	88	Lot	33
8020671	Blk	88	Lot	34
8020671	Blk	88	Lot	35
8020671	Blk	88	Lot	36
8020671	Blk	88	Lot	37
8020671	Blk	88	Lot	38
8020671	Blk	88	Lot	39
8020671	Blk	88	Lot	40
8020671	Blk	88	Lot	40A
8020699	Blk	92	Lot	100
8020699	Blk	92	Lot	100A
8020699	Blk	92	Lot	101
8020699	Blk	92	Lot	101A
8020699	Blk	92	Lot	87
8020699	Blk	92	Lot	88
8020699	Blk	92	Lot	89
8020699	Blk	92	Lot	90
8020699	Blk	92	Lot	91
8020699	Blk	92	Lot	92
8020699	Blk	92	Lot	93
8020699	Blk	92	Lot	94
8020699	Blk	92	Lot	95
8020699	Blk	92	Lot	96

City Of Edmonton Affected Titles

Plan #	Block	Block #	Lot	Lot#
8020699	Blk	92	Lot	97
8020699	Blk	92	Lot	97A
8020699	Blk	92	Lot	98
8020699	Blk	92	Lot	99
8020699	Blk	93	Lot	5
8020699	Blk	93	Lot	6
8020699	Blk	93	Lot	7
8020699	Blk	93	Lot	8
8020699	Blk	93	Lot	9
8020717	Blk	21	Lot	68SR
8020717	Blk	21	Lot	69MR
8020717	Blk	21	Lot	70SR
8020720	Blk	5	Lot	4
8020781	Blk	5	Lot	5A
8020781	Blk	5	Lot	6A
8020938	Blk	3	Lot	2PUL
8020938	Blk	3	Lot	4PUL
8020938	Blk	3	Lot	5
8021180			Lot	A
8021344	Blk	A	Lot	1
8021408	Blk	4	Lot	4
8021943	Blk	3	Lot	2
8021943	Blk	3	Lot	5PUL
8021943	Blk	3	Lot	6PUL
8021943	Blk	3	Lot	7PUL
8022130	Blk	1	Lot	10A
8022130	Blk	1	Lot	9A
8022146	Blk	6	Lot	1
8022146	Blk	6	Lot	10
8022146	Blk	6	Lot	11
8022146	Blk	6	Lot	12
8022146	Blk	6	Lot	13
8022146	Blk	6	Lot	14
8022146	Blk	6	Lot	15
8022146	Blk	6	Lot	16
8022146	Blk	6	Lot	17
8022146	Blk	6	Lot	18
8022146	Blk	6	Lot	19
8022146	Blk	6	Lot	2
8022146	Blk	6	Lot	20
8022146	Blk	6	Lot	21
8022146	Blk	6	Lot	22
8022146	Blk	6	Lot	23
8022146	Blk	6	Lot	24
8022146	Blk	6	Lot	25
8022146	Blk	6	Lot	26
8022146	Blk	6	Lot	3
8022146	Blk	6	Lot	4
8022146	Blk	6	Lot	5
8022146	Blk	6	Lot	6
8022146	Blk	6	Lot	7
8022146	Blk	6	Lot	8
8022146	Blk	6	Lot	9
8022146	Blk	7	Lot	1
8022146	Blk	7	Lot	10
8022146	Blk	7	Lot	11
8022146	Blk	7	Lot	12
8022146	Blk	7	Lot	13
8022146	Blk	7	Lot	14
8022146	Blk	7	Lot	15
8022146	Blk	7	Lot	16
8022146	Blk	7	Lot	17
8022146	Blk	7	Lot	18
8022146	Blk	7	Lot	2
8022146	Blk	7	Lot	3
8022146	Blk	7	Lot	4
8022146	Blk	7	Lot	5
8022146	Blk	7	Lot	6

City Of Edmonton Affected Titles

Plan #	Block	Block #	Lot	Lot#
8022146	Blk	7	Lot	7
8022146	Blk	7	Lot	8
8022146	Blk	7	Lot	9
8022146	Blk	8	Lot	1
8022146	Blk	8	Lot	10
8022146	Blk	8	Lot	100
8022146	Blk	8	Lot	101
8022146	Blk	8	Lot	102
8022146	Blk	8	Lot	103
8022146	Blk	8	Lot	104
8022146	Blk	8	Lot	105
8022146	Blk	8	Lot	106
8022146	Blk	8	Lot	107
8022146	Blk	8	Lot	108
8022146	Blk	8	Lot	109
8022146	Blk	8	Lot	11
8022146	Blk	8	Lot	110
8022146	Blk	8	Lot	111
8022146	Blk	8	Lot	112
8022146	Blk	8	Lot	113
8022146	Blk	8	Lot	114
8022146	Blk	8	Lot	115
8022146	Blk	8	Lot	116
8022146	Blk	8	Lot	117
8022146	Blk	8	Lot	118
8022146	Blk	8	Lot	119
8022146	Blk	8	Lot	12
8022146	Blk	8	Lot	120
8022146	Blk	8	Lot	121
8022146	Blk	8	Lot	122
8022146	Blk	8	Lot	123
8022146	Blk	8	Lot	124
8022146	Blk	8	Lot	125
8022146	Blk	8	Lot	126
8022146	Blk	8	Lot	127
8022146	Blk	8	Lot	128
8022146	Blk	8	Lot	129
8022146	Blk	8	Lot	13
8022146	Blk	8	Lot	130
8022146	Blk	8	Lot	131
8022146	Blk	8	Lot	132
8022146	Blk	8	Lot	133
8022146	Blk	8	Lot	134
8022146	Blk	8	Lot	135
8022146	Blk	8	Lot	136
8022146	Blk	8	Lot	137
8022146	Blk	8	Lot	138
8022146	Blk	8	Lot	139
8022146	Blk	8	Lot	14
8022146	Blk	8	Lot	140
8022146	Blk	8	Lot	141
8022146	Blk	8	Lot	142
8022146	Blk	8	Lot	143PUL
8022146	Blk	8	Lot	144ER
8022146	Blk	8	Lot	15
8022146	Blk	8	Lot	16
8022146	Blk	8	Lot	17
8022146	Blk	8	Lot	18
8022146	Blk	8	Lot	19
8022146	Blk	8	Lot	20
8022146	Blk	8	Lot	21
8022146	Blk	8	Lot	22
8022146	Blk	8	Lot	23
8022146	Blk	8	Lot	24
8022146	Blk	8	Lot	25
8022146	Blk	8	Lot	26
8022146	Blk	8	Lot	27
8022146	Blk	8	Lot	28

City Of Edmonton Affected Titles

Plan #	Block	Block #	Lot	Lot#
8022146	Blk	8	Lot	29PUL
8022146	Blk	8	Lot	3
8022146	Blk	8	Lot	30
8022146	Blk	8	Lot	31
8022146	Blk	8	Lot	32
8022146	Blk	8	Lot	33
8022146	Blk	8	Lot	34
8022146	Blk	8	Lot	35
8022146	Blk	8	Lot	36
8022146	Blk	8	Lot	37
8022146	Blk	8	Lot	38
8022146	Blk	8	Lot	39
8022146	Blk	8	Lot	4
8022146	Blk	8	Lot	40
8022146	Blk	8	Lot	41
8022146	Blk	8	Lot	42
8022146	Blk	8	Lot	43PUL
8022146	Blk	8	Lot	44
8022146	Blk	8	Lot	45
8022146	Blk	8	Lot	46PUL
8022146	Blk	8	Lot	47
8022146	Blk	8	Lot	48
8022146	Blk	8	Lot	49
8022146	Blk	8	Lot	5
8022146	Blk	8	Lot	50
8022146	Blk	8	Lot	51
8022146	Blk	8	Lot	52
8022146	Blk	8	Lot	53
8022146	Blk	8	Lot	54
8022146	Blk	8	Lot	55
8022146	Blk	8	Lot	56PUL
8022146	Blk	8	Lot	57
8022146	Blk	8	Lot	58
8022146	Blk	8	Lot	59
8022146	Blk	8	Lot	5A
8022146	Blk	8	Lot	6
8022146	Blk	8	Lot	60
8022146	Blk	8	Lot	61
8022146	Blk	8	Lot	62
8022146	Blk	8	Lot	62A
8022146	Blk	8	Lot	63
8022146	Blk	8	Lot	64
8022146	Blk	8	Lot	65
8022146	Blk	8	Lot	66
8022146	Blk	8	Lot	67
8022146	Blk	8	Lot	68
8022146	Blk	8	Lot	69
8022146	Blk	8	Lot	6A
8022146	Blk	8	Lot	70
8022146	Blk	8	Lot	71
8022146	Blk	8	Lot	72
8022146	Blk	8	Lot	73
8022146	Blk	8	Lot	74
8022146	Blk	8	Lot	75
8022146	Blk	8	Lot	76
8022146	Blk	8	Lot	77
8022146	Blk	8	Lot	78
8022146	Blk	8	Lot	79
8022146	Blk	8	Lot	8
8022146	Blk	8	Lot	80
8022146	Blk	8	Lot	81
8022146	Blk	8	Lot	82
8022146	Blk	8	Lot	83
8022146	Blk	8	Lot	84
8022146	Blk	8	Lot	85
8022146	Blk	8	Lot	85A
8022146	Blk	8	Lot	86
8022146	Blk	8	Lot	86A

City Of Edmonton Affected Titles

Plan #	Block	Block #	Lot	Lot#
8022146	Blk	8	Lot	87
8022146	Blk	8	Lot	87A
8022146	Blk	8	Lot	88
8022146	Blk	8	Lot	88A
8022146	Blk	8	Lot	89
8022146	Blk	8	Lot	89A
8022146	Blk	8	Lot	9
8022146	Blk	8	Lot	90
8022146	Blk	8	Lot	90A
8022146	Blk	8	Lot	91
8022146	Blk	8	Lot	91A
8022146	Blk	8	Lot	92
8022146	Blk	8	Lot	93
8022146	Blk	8	Lot	94
8022146	Blk	8	Lot	95
8022146	Blk	8	Lot	96
8022146	Blk	8	Lot	97
8022146	Blk	8	Lot	98
8022146	Blk	8	Lot	99
8022148	Blk	1	Lot	100
8022148	Blk	1	Lot	101
8022148	Blk	1	Lot	102
8022148	Blk	1	Lot	103
8022148	Blk	1	Lot	104
8022148	Blk	1	Lot	105
8022148	Blk	1	Lot	106
8022148	Blk	1	Lot	107
8022148	Blk	1	Lot	108
8022148	Blk	1	Lot	109
8022148	Blk	1	Lot	110
8022148	Blk	1	Lot	111
8022148	Blk	1	Lot	112
8022148	Blk	1	Lot	113
8022148	Blk	1	Lot	114
8022148	Blk	1	Lot	115PUL
8022148	Blk	1	Lot	116
8022148	Blk	1	Lot	117
8022148	Blk	1	Lot	118
8022148	Blk	1	Lot	119
8022148	Blk	1	Lot	120
8022148	Blk	1	Lot	121
8022148	Blk	1	Lot	122
8022148	Blk	1	Lot	123
8022148	Blk	1	Lot	124
8022148	Blk	1	Lot	125
8022148	Blk	1	Lot	126
8022148	Blk	1	Lot	127
8022148	Blk	1	Lot	128
8022148	Blk	1	Lot	129
8022148	Blk	1	Lot	130
8022148	Blk	1	Lot	132
8022148	Blk	1	Lot	133
8022148	Blk	1	Lot	134
8022148	Blk	1	Lot	135
8022148	Blk	1	Lot	136
8022148	Blk	1	Lot	137
8022148	Blk	1	Lot	138
8022148	Blk	1	Lot	1PUL
8022148	Blk	1	Lot	67
8022148	Blk	1	Lot	67A
8022148	Blk	1	Lot	68
8022148	Blk	1	Lot	68A
8022148	Blk	1	Lot	69
8022148	Blk	1	Lot	69A
8022148	Blk	1	Lot	70
8022148	Blk	1	Lot	70A
8022148	Blk	1	Lot	71
8022148	Blk	1	Lot	71A

City Of Edmonton Affected Titles

Plan #	Block	Block #	Lot	Lot#
8022148	Blk	1	Lot	72
8022148	Blk	1	Lot	72A
8022148	Blk	1	Lot	73
8022148	Blk	1	Lot	74
8022148	Blk	1	Lot	75
8022148	Blk	1	Lot	76
8022148	Blk	1	Lot	77
8022148	Blk	1	Lot	78
8022148	Blk	1	Lot	79
8022148	Blk	1	Lot	80
8022148	Blk	1	Lot	81
8022148	Blk	1	Lot	82
8022148	Blk	1	Lot	83
8022148	Blk	1	Lot	84
8022148	Blk	1	Lot	85
8022148	Blk	1	Lot	86
8022148	Blk	1	Lot	87
8022148	Blk	1	Lot	88
8022148	Blk	1	Lot	89
8022148	Blk	1	Lot	90
8022148	Blk	1	Lot	91
8022148	Blk	1	Lot	92
8022148	Blk	1	Lot	93
8022148	Blk	1	Lot	94
8022148	Blk	1	Lot	95
8022148	Blk	1	Lot	96
8022148	Blk	1	Lot	97
8022148	Blk	1	Lot	98
8022148	Blk	1	Lot	99
8022148	Blk	2	Lot	1
8022148	Blk	2	Lot	10
8022148	Blk	2	Lot	11
8022148	Blk	2	Lot	12
8022148	Blk	2	Lot	13
8022148	Blk	2	Lot	2
8022148	Blk	2	Lot	3
8022148	Blk	2	Lot	4
8022148	Blk	2	Lot	5
8022148	Blk	2	Lot	6
8022148	Blk	2	Lot	7
8022148	Blk	2	Lot	8
8022148	Blk	2	Lot	9
8022148	Blk	3	Lot	1
8022148	Blk	3	Lot	10
8022148	Blk	3	Lot	11
8022148	Blk	3	Lot	12
8022148	Blk	3	Lot	13
8022148	Blk	3	Lot	14
8022148	Blk	3	Lot	15
8022148	Blk	3	Lot	16
8022148	Blk	3	Lot	17
8022148	Blk	3	Lot	18
8022148	Blk	3	Lot	19
8022148	Blk	3	Lot	2
8022148	Blk	3	Lot	20
8022148	Blk	3	Lot	21
8022148	Blk	3	Lot	22
8022148	Blk	3	Lot	23
8022148	Blk	3	Lot	24
8022148	Blk	3	Lot	25
8022148	Blk	3	Lot	26
8022148	Blk	3	Lot	27
8022148	Blk	3	Lot	28
8022148	Blk	3	Lot	29
8022148	Blk	3	Lot	3
8022148	Blk	3	Lot	30
8022148	Blk	3	Lot	31
8022148	Blk	3	Lot	32

City Of Edmonton Affected Titles

Plan #	Block	Block #	Lot	Lot#
8022148	Blk	3	Lot	33
8022148	Blk	3	Lot	34
8022148	Blk	3	Lot	35
8022148	Blk	3	Lot	36
8022148	Blk	3	Lot	37
8022148	Blk	3	Lot	38
8022148	Blk	3	Lot	39
8022148	Blk	3	Lot	4
8022148	Blk	3	Lot	40
8022148	Blk	3	Lot	41
8022148	Blk	3	Lot	42
8022148	Blk	3	Lot	42A
8022148	Blk	3	Lot	43
8022148	Blk	3	Lot	5
8022148	Blk	3	Lot	6
8022148	Blk	3	Lot	7
8022148	Blk	3	Lot	8
8022148	Blk	3	Lot	9
8022148	Blk	8	Lot	146
8022148	Blk	8	Lot	146A
8022148	Blk	8	Lot	147
8022148	Blk	8	Lot	147A
8022148	Blk	8	Lot	148
8022148	Blk	8	Lot	148A
8022148	Blk	8	Lot	149
8022148	Blk	8	Lot	149A
8022148	Blk	8	Lot	150
8022148	Blk	8	Lot	150A
8022148	Blk	8	Lot	151
8022148	Blk	8	Lot	151A
8022148	Blk	8	Lot	152
8022148	Blk	8	Lot	153
8022148	Blk	8	Lot	154
8022148	Blk	8	Lot	155
8022148	Blk	8	Lot	156
8022148	Blk	8	Lot	157
8022148	Blk	8	Lot	158PUL
8022148	Blk	8	Lot	159
8022148	Blk	8	Lot	160
8022148	Blk	8	Lot	161
8022148	Blk	8	Lot	162
8022148	Blk	8	Lot	163PUL
8022148	Blk	8	Lot	164
8022148	Blk	8	Lot	165
8022148	Blk	8	Lot	166
8022148	Blk	8	Lot	167
8022148	Blk	8	Lot	168
8022148	Blk	8	Lot	169
8022148	Blk	8	Lot	170
8022148	Blk	8	Lot	171
8022148	Blk	8	Lot	172
8022148	Blk	8	Lot	173
8022148	Blk	8	Lot	174
8022148	Blk	8	Lot	175
8022148	Blk	8	Lot	176
8022148	Blk	8	Lot	177
8022148	Blk	8	Lot	178
8022148	Blk	8	Lot	179
8022148	Blk	8	Lot	180
8022148	Blk	8	Lot	181
8022148	Blk	8	Lot	182
8022148	Blk	8	Lot	183
8022148	Blk	8	Lot	184
8022148	Blk	8	Lot	185
8022148	Blk	8	Lot	186
8022148	Blk	8	Lot	187
8022148	Blk	8	Lot	188
8022606	Blk	4	Lot	6

City Of Edmonton Affected Titles

Plan #	Block	Block #	Lot	Lot#
8022656	Blk	6	Lot	9
8022961			Lot	11
8023079	Blk	7	Lot	G7
8023183			Lot	A
8023189	Blk	1	Lot	13ER
8023189	Blk	1	Lot	1MR
8023189	Blk	1	Lot	2PUL
8023189	Blk	1	Lot	3
8023189	Blk	1	Lot	4
8023189	Blk	1	Lot	5
8023189	Blk	1	Lot	6
8023189	Blk	1	Lot	7
8023189	Blk	1	Lot	8
8023189	Blk	2	Lot	1
8023189	Blk	2	Lot	10
8023189	Blk	2	Lot	11
8023189	Blk	2	Lot	12
8023189	Blk	2	Lot	13
8023189	Blk	2	Lot	14
8023189	Blk	2	Lot	15
8023189	Blk	2	Lot	16
8023189	Blk	2	Lot	2
8023189	Blk	2	Lot	3
8023189	Blk	2	Lot	4
8023189	Blk	2	Lot	5
8023189	Blk	2	Lot	6
8023189	Blk	2	Lot	7
8023189	Blk	2	Lot	8
8023189	Blk	2	Lot	9
8023189	Blk	3	Lot	1
8023189	Blk	3	Lot	10
8023189	Blk	3	Lot	11
8023189	Blk	3	Lot	12
8023189	Blk	3	Lot	13
8023189	Blk	3	Lot	2
8023189	Blk	3	Lot	3
8023189	Blk	3	Lot	4ER
8023189	Blk	3	Lot	7
8023189	Blk	3	Lot	8
8023189	Blk	3	Lot	9
8023189	Blk	4	Lot	10
8023189	Blk	4	Lot	11
8023189	Blk	4	Lot	13
8023189	Blk	4	Lot	14
8023189	Blk	4	Lot	15ER
8023189	Blk	4	Lot	16
8023189	Blk	4	Lot	1MR
8023189	Blk	4	Lot	2
8023189	Blk	4	Lot	5
8023189	Blk	4	Lot	6
8023189	Blk	4	Lot	7
8023189	Blk	4	Lot	8
8023189	Blk	4	Lot	9
8120342	Blk	6	Lot	12
8120894	Blk	1	Lot	147
8120894	Blk	1	Lot	147A
8120894	Blk	1	Lot	148
8120894	Blk	1	Lot	148A
8120894	Blk	1	Lot	149
8120894	Blk	1	Lot	149A
8120894	Blk	1	Lot	150
8120894	Blk	1	Lot	150A
8120894	Blk	1	Lot	151
8120894	Blk	1	Lot	151A
8120894	Blk	1	Lot	152
8120894	Blk	1	Lot	152A
8120894	Blk	1	Lot	153
8120894	Blk	1	Lot	153A

City Of Edmonton Affected Titles

Plan #	Block	Block #	Lot	Lot#
8120894	Bik	1	Lot	154
8120894	Bik	1	Lot	154A
8120894	Bik	1	Lot	155
8120894	Bik	1	Lot	156
8120894	Bik	1	Lot	157
8120894	Bik	1	Lot	158
8120894	Bik	1	Lot	159
8120894	Bik	1	Lot	160
8120894	Bik	1	Lot	161
8120894	Bik	1	Lot	162
8120894	Bik	1	Lot	163
8120894	Bik	1	Lot	164
8120894	Bik	1	Lot	165
8120894	Bik	1	Lot	166
8120894	Bik	1	Lot	167
8120894	Bik	1	Lot	168
8120894	Bik	1	Lot	169
8120894	Bik	1	Lot	170
8120894	Bik	1	Lot	171
8120894	Bik	1	Lot	172
8120894	Bik	1	Lot	173
8120894	Bik	1	Lot	176
8120894	Bik	1	Lot	177
8120894	Bik	1	Lot	178
8120894	Bik	1	Lot	179PUL
8120894	Bik	1	Lot	180
8120894	Bik	1	Lot	181
8120894	Bik	1	Lot	182
8120894	Bik	1	Lot	183
8120894	Bik	1	Lot	184
8120894	Bik	1	Lot	185
8120894	Bik	1	Lot	186
8120894	Bik	1	Lot	187
8120894	Bik	1	Lot	188
8120894	Bik	1	Lot	189
8120894	Bik	1	Lot	190
8120894	Bik	1	Lot	191
8120894	Bik	1	Lot	192
8120894	Bik	1	Lot	193
8120894	Bik	1	Lot	194
8120894	Bik	1	Lot	195
8120894	Bik	1	Lot	196
8120894	Bik	1	Lot	197
8120894	Bik	1	Lot	198
8120894	Bik	1	Lot	199
8120894	Bik	1	Lot	200
8120894	Bik	1	Lot	201
8120894	Bik	1	Lot	202
8120894	Bik	1	Lot	203
8120894	Bik	1	Lot	204
8120894	Bik	1	Lot	205
8120894	Bik	1	Lot	206
8120894	Bik	1	Lot	207
8120894	Bik	1	Lot	208
8120894	Bik	1	Lot	209
8120894	Bik	1	Lot	210
8120894	Bik	1	Lot	211
8120894	Bik	1	Lot	211PUL
8120894	Bik	1	Lot	212
8120894	Bik	1	Lot	213
8120894	Bik	1	Lot	214
8120894	Bik	1	Lot	215
8120894	Bik	1	Lot	216
8120894	Bik	1	Lot	217
8120894	Bik	1	Lot	218
8120894	Bik	1	Lot	219
8120894	Bik	1	Lot	220
8120894	Bik	1	Lot	221

City Of Edmonton Affected Titles

Plan #	Block	Block #	Lot	Lot#
8120894	Blk	1	Lot	222
8120894	Blk	1	Lot	223
8120894	Blk	1	Lot	224
8120894	Blk	1	Lot	225
8120894	Blk	1	Lot	226
8120894	Blk	1	Lot	227
8120894	Blk	1	Lot	228
8120894	Blk	1	Lot	229
8120894	Blk	1	Lot	230
8120894	Blk	1	Lot	231
8120894	Blk	1	Lot	232
8120894	Blk	1	Lot	233
8120894	Blk	1	Lot	234
8120894	Blk	1	Lot	235
8120894	Blk	1	Lot	236
8120894	Blk	1	Lot	237
8120894	Blk	1	Lot	238
8120894	Blk	1	Lot	239
8120894	Blk	1	Lot	240
8120894	Blk	1	Lot	241
8120894	Blk	1	Lot	242
8120894	Blk	1	Lot	243
8120894	Blk	1	Lot	244
8120894	Blk	1	Lot	245
8120894	Blk	1	Lot	246
8120894	Blk	1	Lot	247
8120894	Blk	1	Lot	248
8120894	Blk	1	Lot	249PUL
8120894	Blk	1	Lot	250
8120894	Blk	1	Lot	251
8120894	Blk	1	Lot	252
8120894	Blk	1	Lot	253
8120894	Blk	1	Lot	254
8120894	Blk	10	Lot	100
8120894	Blk	10	Lot	101
8120894	Blk	10	Lot	102
8120894	Blk	10	Lot	103
8120894	Blk	10	Lot	104
8120894	Blk	10	Lot	105
8120894	Blk	10	Lot	106
8120894	Blk	10	Lot	107
8120894	Blk	10	Lot	107A
8120894	Blk	10	Lot	108
8120894	Blk	10	Lot	108A
8120894	Blk	10	Lot	109
8120894	Blk	10	Lot	109A
8120894	Blk	10	Lot	110
8120894	Blk	10	Lot	95
8120894	Blk	10	Lot	96
8120894	Blk	10	Lot	97
8120894	Blk	10	Lot	98
8120894	Blk	10	Lot	99
8120894	Blk	11	Lot	10
8120894	Blk	11	Lot	11
8120894	Blk	11	Lot	12
8120894	Blk	11	Lot	13
8120894	Blk	11	Lot	14
8120894	Blk	11	Lot	15
8120894	Blk	11	Lot	16
8120894	Blk	11	Lot	17
8120894	Blk	11	Lot	18
8120894	Blk	11	Lot	19
8120894	Blk	11	Lot	20
8120894	Blk	11	Lot	21
8120894	Blk	11	Lot	7
8120894	Blk	11	Lot	8
8120894	Blk	11	Lot	9
8120894	Blk	12	Lot	1

City Of Edmonton Affected Titles

Plan #	Block	Block #	Lot	Lot#
8120894	Blk	12	Lot	10
8120894	Blk	12	Lot	11
8120894	Blk	12	Lot	12
8120894	Blk	12	Lot	13
8120894	Blk	12	Lot	14
8120894	Blk	12	Lot	15
8120894	Blk	12	Lot	16
8120894	Blk	12	Lot	17
8120894	Blk	12	Lot	18
8120894	Blk	12	Lot	2
8120894	Blk	12	Lot	3
8120894	Blk	12	Lot	4
8120894	Blk	12	Lot	5
8120894	Blk	12	Lot	6
8120894	Blk	12	Lot	7
8120894	Blk	12	Lot	8
8120894	Blk	12	Lot	9
8120894	Blk	13	Lot	1
8120894	Blk	13	Lot	1A
8120894	Blk	13	Lot	2
8120894	Blk	13	Lot	2A
8120894	Blk	13	Lot	3
8120894	Blk	13	Lot	3A
8120894	Blk	13	Lot	4
8120894	Blk	13	Lot	4A
8120894	Blk	13	Lot	5
8120894	Blk	13	Lot	5A
8120894	Blk	13	Lot	6
8120894	Blk	13	Lot	6A
8121035			Lot	C
8121035			Lot	D
8121071	Blk	3	Lot	10
8121071	Blk	3	Lot	11
8121092	Blk	12	Lot	12A
8121157	Blk	1	Lot	3
8121157	Blk	1	Lot	4
8121157	Blk	1	Lot	5
8121157	Blk	1	Lot	6
8121200	Blk	OT		
8121544	Blk	1	Lot	10
8121544	Blk	1	Lot	11
8121544	Blk	1	Lot	12
8121544	Blk	1	Lot	13
8121544	Blk	1	Lot	8
8121544	Blk	1	Lot	9
8121634			Lot	B
8121654	Blk	B		
8121694	Blk	5	Lot	6
8121694	Blk	5	Lot	7
8121868	Blk	OT		
8122291	Blk	89	Lot	100
8122291	Blk	89	Lot	81
8122291	Blk	89	Lot	82
8122291	Blk	89	Lot	83
8122291	Blk	89	Lot	84
8122291	Blk	89	Lot	85
8122291	Blk	89	Lot	86
8122291	Blk	89	Lot	87
8122291	Blk	89	Lot	88
8122291	Blk	89	Lot	89PUL
8122291	Blk	89	Lot	90
8122291	Blk	89	Lot	91
8122291	Blk	89	Lot	92
8122291	Blk	89	Lot	93
8122291	Blk	89	Lot	94
8122291	Blk	89	Lot	95
8122291	Blk	89	Lot	96
8122291	Blk	89	Lot	97

City Of Edmonton Affected Titles

Plan #	Block	Block #	Lot	Lot#
8122291	Blk	89	Lot	98
8122291	Blk	89	Lot	99
8122420	Blk	1	Lot	140
8122420	Blk	1	Lot	141
8122420	Blk	1	Lot	142
8122420	Blk	1	Lot	142A
8122420	Blk	1	Lot	143
8122420	Blk	1	Lot	145
8122420	Blk	1	Lot	146
8122420	Blk	1	Lot	255
8122420	Blk	1	Lot	256
8122420	Blk	1	Lot	257
8122420	Blk	1	Lot	258
8122420	Blk	1	Lot	258A
8122420	Blk	1	Lot	259PUL
8122420	Blk	1	Lot	260
8122420	Blk	1	Lot	260A
8122420	Blk	1	Lot	261
8122420	Blk	1	Lot	262
8122420	Blk	1	Lot	263
8122420	Blk	1	Lot	264
8122420	Blk	1	Lot	265
8122420	Blk	1	Lot	266
8122420	Blk	1	Lot	267
8122420	Blk	1	Lot	268
8122420	Blk	1	Lot	269
8122420	Blk	1	Lot	270
8122420	Blk	1	Lot	271
8122420	Blk	1	Lot	272
8122420	Blk	1	Lot	273
8122420	Blk	1	Lot	274
8122420	Blk	1	Lot	275
8122420	Blk	1	Lot	275A
8122420	Blk	1	Lot	276
8122420	Blk	1	Lot	277
8122420	Blk	1	Lot	278
8122420	Blk	1	Lot	279
8122420	Blk	1	Lot	280
8122420	Blk	1	Lot	281
8122420	Blk	1	Lot	282
8122420	Blk	1	Lot	283
8122420	Blk	1	Lot	284
8122420	Blk	1	Lot	285
8122420	Blk	1	Lot	286
8122420	Blk	1	Lot	287
8122420	Blk	1	Lot	288
8122420	Blk	1	Lot	289
8122420	Blk	1	Lot	290
8122420	Blk	1	Lot	291
8122420	Blk	1	Lot	292
8122420	Blk	1	Lot	293
8122420	Blk	1	Lot	293A
8122420	Blk	1	Lot	294
8122420	Blk	1	Lot	295
8122420	Blk	1	Lot	296
8122420	Blk	1	Lot	297
8122420	Blk	1	Lot	298
8122420	Blk	1	Lot	299
8122420	Blk	1	Lot	300
8122420	Blk	1	Lot	301
8122420	Blk	1	Lot	302
8122420	Blk	1	Lot	303
8122420	Blk	1	Lot	304
8122420	Blk	1	Lot	305
8122420	Blk	1	Lot	306
8122420	Blk	1	Lot	307
8122420	Blk	1	Lot	308
8122420	Blk	1	Lot	309

City Of Edmonton Affected Titles

Plan #	Block	Block #	Lot	Lot#
8122420	Blk	1	Lot	310
8122420	Blk	1	Lot	311
8122420	Blk	1	Lot	312
8122420	Blk	1	Lot	313
8122420	Blk	1	Lot	314
8122420	Blk	1	Lot	314A
8122420	Blk	1	Lot	315
8122420	Blk	1	Lot	315A
8122420	Blk	1	Lot	316
8122420	Blk	1	Lot	317
8122420	Blk	1	Lot	318
8122420	Blk	1	Lot	319
8122420	Blk	1	Lot	320
8122420	Blk	1	Lot	321
8122420	Blk	1	Lot	322
8122420	Blk	1	Lot	323
8122420	Blk	1	Lot	324
8122420	Blk	1	Lot	325
8122420	Blk	1	Lot	326
8122420	Blk	1	Lot	327
8122420	Blk	1	Lot	328
8122420	Blk	1	Lot	329
8122420	Blk	10	Lot	111
8122420	Blk	10	Lot	112
8122420	Blk	10	Lot	113
8122420	Blk	10	Lot	114
8122420	Blk	10	Lot	115
8122420	Blk	10	Lot	116
8122420	Blk	10	Lot	117
8122420	Blk	10	Lot	118
8122420	Blk	10	Lot	119
8122420	Blk	10	Lot	120
8122420	Blk	10	Lot	121
8122420	Blk	10	Lot	122
8122420	Blk	10	Lot	123
8122420	Blk	10	Lot	124PUL
8122420	Blk	10	Lot	125
8122420	Blk	10	Lot	126
8122420	Blk	10	Lot	127
8122420	Blk	10	Lot	128
8122420	Blk	10	Lot	129
8122420	Blk	10	Lot	130MR
8122420	Blk	10	Lot	131ER
8122420	Blk	10	Lot	133
8122420	Blk	10	Lot	134
8122420	Blk	10	Lot	135
8122420	Blk	10	Lot	136
8122420	Blk	10	Lot	137
8122420	Blk	10	Lot	138
8122420	Blk	10	Lot	139
8122420	Blk	10	Lot	140
8122420	Blk	10	Lot	141
8122420	Blk	10	Lot	142
8122420	Blk	10	Lot	143
8122420	Blk	10	Lot	144
8122420	Blk	10	Lot	145
8122420	Blk	10	Lot	146
8122420	Blk	10	Lot	147PUL
8122420	Blk	10	Lot	148
8122420	Blk	10	Lot	149
8122420	Blk	10	Lot	150
8122420	Blk	10	Lot	151
8122420	Blk	10	Lot	152
8122420	Blk	10	Lot	153
8122420	Blk	10	Lot	154
8122420	Blk	10	Lot	155
8122420	Blk	10	Lot	156
8122420	Blk	10	Lot	157

City Of Edmonton Affected Titles

Plan #	Block	Block #	Lot	Lot#
8122420	Blk	10	Lot	158
8122420	Blk	10	Lot	159
8122420	Blk	10	Lot	57
8122420	Blk	10	Lot	58
8122420	Blk	10	Lot	59
8122420	Blk	10	Lot	60
8122420	Blk	10	Lot	61
8122420	Blk	10	Lot	62
8122420	Blk	10	Lot	63
8122420	Blk	10	Lot	64
8122420	Blk	10	Lot	65
8122420	Blk	10	Lot	66
8122420	Blk	10	Lot	67
8122420	Blk	10	Lot	68
8122420	Blk	10	Lot	69
8122420	Blk	10	Lot	70
8122420	Blk	10	Lot	71
8122420	Blk	10	Lot	72
8122420	Blk	10	Lot	73
8122420	Blk	10	Lot	74
8122420	Blk	10	Lot	75PUL
8122420	Blk	10	Lot	76
8122420	Blk	10	Lot	77
8122420	Blk	10	Lot	78
8122420	Blk	10	Lot	79
8122420	Blk	10	Lot	80
8122420	Blk	10	Lot	81
8122420	Blk	10	Lot	82
8122420	Blk	10	Lot	83
8122420	Blk	10	Lot	84PUL
8122420	Blk	10	Lot	85
8122420	Blk	10	Lot	86
8122420	Blk	10	Lot	87
8122420	Blk	10	Lot	88
8122420	Blk	10	Lot	89
8122420	Blk	10	Lot	90
8122420	Blk	10	Lot	91
8122420	Blk	10	Lot	92
8122420	Blk	10	Lot	93
8122420	Blk	10	Lot	94
8122420	Blk	11	Lot	1
8122420	Blk	11	Lot	1A
8122420	Blk	11	Lot	2
8122420	Blk	11	Lot	2A
8122420	Blk	11	Lot	3
8122420	Blk	11	Lot	3A
8122420	Blk	11	Lot	4
8122420	Blk	11	Lot	4A
8122420	Blk	11	Lot	5
8122420	Blk	11	Lot	5A
8122420	Blk	11	Lot	6
8122420	Blk	11	Lot	6A
8122420	Blk	13	Lot	10
8122420	Blk	13	Lot	7
8122420	Blk	13	Lot	7A
8122420	Blk	13	Lot	8
8122420	Blk	13	Lot	8A
8122420	Blk	13	Lot	9
8122420	Blk	13	Lot	9A
8122420	Blk	14	Lot	1
8122420	Blk	14	Lot	10
8122420	Blk	14	Lot	11
8122420	Blk	14	Lot	12
8122420	Blk	14	Lot	13
8122420	Blk	14	Lot	14
8122420	Blk	14	Lot	15
8122420	Blk	14	Lot	16
8122420	Blk	14	Lot	17

City Of Edmonton Affected Titles

Plan #	Block	Block #	Lot	Lot#
8122420	Blk	14	Lot	18
8122420	Blk	14	Lot	19
8122420	Blk	14	Lot	2
8122420	Blk	14	Lot	20
8122420	Blk	14	Lot	21
8122420	Blk	14	Lot	23
8122420	Blk	14	Lot	24
8122420	Blk	14	Lot	25
8122420	Blk	14	Lot	26
8122420	Blk	14	Lot	27
8122420	Blk	14	Lot	28
8122420	Blk	14	Lot	3
8122420	Blk	14	Lot	4
8122420	Blk	14	Lot	5
8122420	Blk	14	Lot	6
8122420	Blk	14	Lot	7
8122420	Blk	14	Lot	8
8122420	Blk	14	Lot	9
8122420	Blk	15	Lot	1
8122420	Blk	15	Lot	10
8122420	Blk	15	Lot	11
8122420	Blk	15	Lot	12
8122420	Blk	15	Lot	13
8122420	Blk	15	Lot	14
8122420	Blk	15	Lot	15
8122420	Blk	15	Lot	16
8122420	Blk	15	Lot	17
8122420	Blk	15	Lot	18
8122420	Blk	15	Lot	19
8122420	Blk	15	Lot	2
8122420	Blk	15	Lot	20
8122420	Blk	15	Lot	21
8122420	Blk	15	Lot	22
8122420	Blk	15	Lot	23
8122420	Blk	15	Lot	24
8122420	Blk	15	Lot	25
8122420	Blk	15	Lot	26
8122420	Blk	15	Lot	27
8122420	Blk	15	Lot	28
8122420	Blk	15	Lot	29
8122420	Blk	15	Lot	3
8122420	Blk	15	Lot	30
8122420	Blk	15	Lot	31
8122420	Blk	15	Lot	32
8122420	Blk	15	Lot	33
8122420	Blk	15	Lot	34
8122420	Blk	15	Lot	35
8122420	Blk	15	Lot	36
8122420	Blk	15	Lot	37
8122420	Blk	15	Lot	38
8122420	Blk	15	Lot	39
8122420	Blk	15	Lot	4
8122420	Blk	15	Lot	40
8122420	Blk	15	Lot	41
8122420	Blk	15	Lot	42
8122420	Blk	15	Lot	43
8122420	Blk	15	Lot	44
8122420	Blk	15	Lot	5
8122420	Blk	15	Lot	6
8122420	Blk	15	Lot	7
8122420	Blk	15	Lot	9
8122823	Blk	101	Lot	3
8122885	Blk	OT		
8188ET			Lot	1
8188ET			Lot	2
8188ET			Lot	3
8188ET			Lot	4
8188ET			Lot	5

City Of Edmonton Affected Titles

Plan #	Block	Block #	Lot	Lot#
8220411	Blk	OT		
8220579	Blk	OT		
8221001	Blk	1	Lot	330PUL
8221577	Blk	1	Lot	139
8221577	Blk	10	Lot	1
8221577	Blk	10	Lot	132ER
8221577	Blk	10	Lot	160
8221577	Blk	10	Lot	161
8221577	Blk	10	Lot	162
8221577	Blk	10	Lot	163
8221577	Blk	10	Lot	164
8221577	Blk	10	Lot	165
8221577	Blk	10	Lot	166
8221577	Blk	10	Lot	167
8221577	Blk	10	Lot	168
8221577	Blk	10	Lot	169
8221577	Blk	10	Lot	170
8221577	Blk	10	Lot	171
8221577	Blk	10	Lot	172PUL
8221577	Blk	10	Lot	173
8221577	Blk	10	Lot	174
8221577	Blk	10	Lot	175
8221577	Blk	10	Lot	176
8221577	Blk	10	Lot	177
8221577	Blk	10	Lot	178
8221577	Blk	10	Lot	179
8221577	Blk	10	Lot	180
8221577	Blk	10	Lot	181
8221577	Blk	10	Lot	182PUL
8221577	Blk	10	Lot	183
8221577	Blk	10	Lot	184
8221577	Blk	10	Lot	185
8221577	Blk	10	Lot	186
8221577	Blk	10	Lot	187
8221577	Blk	10	Lot	188
8221577	Blk	10	Lot	189PUL
8221577	Blk	10	Lot	190
8221577	Blk	10	Lot	191
8221577	Blk	10	Lot	192
8221577	Blk	10	Lot	193
8221577	Blk	10	Lot	194
8221577	Blk	10	Lot	195
8221577	Blk	10	Lot	196
8221577	Blk	10	Lot	197
8221577	Blk	10	Lot	198
8221577	Blk	10	Lot	199
8221577	Blk	10	Lot	2
8221577	Blk	10	Lot	200
8221577	Blk	10	Lot	201
8221577	Blk	10	Lot	202
8221577	Blk	10	Lot	203
8221577	Blk	10	Lot	204
8221577	Blk	10	Lot	205
8221577	Blk	10	Lot	206
8221577	Blk	10	Lot	207
8221577	Blk	10	Lot	208
8221577	Blk	10	Lot	209PUL
8221577	Blk	10	Lot	210
8221577	Blk	10	Lot	211
8221577	Blk	10	Lot	212
8221577	Blk	10	Lot	213
8221577	Blk	10	Lot	214
8221577	Blk	10	Lot	215
8221577	Blk	10	Lot	216
8221577	Blk	10	Lot	217
8221577	Blk	10	Lot	218
8221577	Blk	10	Lot	219
8221577	Blk	10	Lot	220

City Of Edmonton Affected Titles

Plan #	Block	Block #	Lot	Lot#
8221577	Blk	10	Lot	221
8221577	Blk	10	Lot	222
8221577	Blk	10	Lot	223
8221577	Blk	10	Lot	224
8221577	Blk	10	Lot	225
8221577	Blk	10	Lot	226
8221577	Blk	10	Lot	227
8221577	Blk	10	Lot	228
8221577	Blk	10	Lot	229
8221577	Blk	10	Lot	230
8221577	Blk	10	Lot	231
8221577	Blk	10	Lot	232
8221577	Blk	10	Lot	233PUL
8221577	Blk	10	Lot	234
8221577	Blk	10	Lot	235
8221577	Blk	10	Lot	236
8221577	Blk	10	Lot	237
8221577	Blk	10	Lot	238
8221577	Blk	10	Lot	239
8221577	Blk	10	Lot	240
8221577	Blk	10	Lot	241
8221577	Blk	10	Lot	242
8221577	Blk	10	Lot	243
8221577	Blk	10	Lot	244
8221577	Blk	10	Lot	245
8221577	Blk	10	Lot	246
8221577	Blk	10	Lot	3
8221577	Blk	10	Lot	39PUL
8221577	Blk	10	Lot	4
8221577	Blk	10	Lot	40
8221577	Blk	10	Lot	41
8221577	Blk	10	Lot	42
8221577	Blk	10	Lot	43
8221577	Blk	10	Lot	44PUL
8221577	Blk	10	Lot	45
8221577	Blk	10	Lot	46
8221577	Blk	10	Lot	47
8221577	Blk	10	Lot	48
8221577	Blk	10	Lot	49
8221577	Blk	10	Lot	5
8221577	Blk	10	Lot	50
8221577	Blk	10	Lot	51
8221577	Blk	10	Lot	52
8221577	Blk	10	Lot	53
8221577	Blk	10	Lot	54
8221577	Blk	10	Lot	55
8221577	Blk	10	Lot	56
8221577	Blk	10	Lot	6
8221577	Blk	16	Lot	1
8221577	Blk	16	Lot	10
8221577	Blk	16	Lot	11
8221577	Blk	16	Lot	12
8221577	Blk	16	Lot	13
8221577	Blk	16	Lot	14
8221577	Blk	16	Lot	15PUL
8221577	Blk	16	Lot	17
8221577	Blk	16	Lot	18
8221577	Blk	16	Lot	19
8221577	Blk	16	Lot	2
8221577	Blk	16	Lot	20
8221577	Blk	16	Lot	21
8221577	Blk	16	Lot	22
8221577	Blk	16	Lot	23
8221577	Blk	16	Lot	24
8221577	Blk	16	Lot	25
8221577	Blk	16	Lot	26
8221577	Blk	16	Lot	27
8221577	Blk	16	Lot	28

City Of Edmonton Affected Titles

Plan #	Block	Block #	Lot	Lot#
8221577	Blk	16	Lot	29
8221577	Blk	16	Lot	3
8221577	Blk	16	Lot	30
8221577	Blk	16	Lot	4
8221577	Blk	16	Lot	5
8221577	Blk	16	Lot	6
8221577	Blk	16	Lot	7
8221577	Blk	16	Lot	8
8221577	Blk	16	Lot	9
8221577	Blk	89	Lot	23
8221577	Blk	89	Lot	24
8221577	Blk	89	Lot	25
8221577	Blk	89	Lot	26
8221577	Blk	89	Lot	27
8221577	Blk	89	Lot	28
8221577	Blk	89	Lot	29
8221577	Blk	89	Lot	30
8221577	Blk	89	Lot	31
8221577	Blk	89	Lot	32
8221577	Blk	89	Lot	33
8221577	Blk	89	Lot	34
8221577	Blk	89	Lot	35
8221577	Blk	89	Lot	36
8221577	Blk	89	Lot	37
8221577	Blk	89	Lot	38
8221577	Blk	89	Lot	39
8221577	Blk	89	Lot	40
8221577	Blk	89	Lot	41
8221577	Blk	89	Lot	42
8221577	Blk	89	Lot	43
8221577	Blk	89	Lot	44
8221737			Lot	1
8221880	Blk	1	Lot	5A
8221880	Blk	1	Lot	6A
8221886	Blk	60	Lot	11B
8221886	Blk	60	Lot	11C
8222110	Blk	1	Lot	1MR
8222434	Blk	OT		
8222773	Blk	1	Lot	8A
8222773	Blk	1	Lot	8B
8222795	Blk	1		
8222795	Blk	2		
8223184	Blk	57	Lot	273B
8223184	Blk	57	Lot	273C
823MC	Blk	A		
8320140			Lot	1
8320167	Blk	6	Lot	13
8320167	Blk	6	Lot	14
8320167	Blk	6	Lot	15
8320601			Lot	1A
8320792	Blk	B		
8320792	Blk	C		
8320792	Blk	D		
8320973	Blk	1	Lot	49A
8320973	Blk	1	Lot	50A
8320973	Blk	1	Lot	52A
8322152	Blk	1	Lot	10
8322152	Blk	1	Lot	10A
8322152	Blk	1	Lot	11
8322152	Blk	1	Lot	11A
8322152	Blk	1	Lot	12
8322152	Blk	1	Lot	12A
8322152	Blk	1	Lot	13
8322152	Blk	1	Lot	14
8322152	Blk	1	Lot	15
8322152	Blk	1	Lot	16
8322152	Blk	1	Lot	17
8322152	Blk	1	Lot	18PUL

City Of Edmonton Affected Titles

Plan #	Block	Block #	Lot	Lot#
8322152	Blk	1	Lot	19
8322152	Blk	1	Lot	20
8322152	Blk	1	Lot	21
8322152	Blk	1	Lot	22
8322152	Blk	1	Lot	23
8322152	Blk	1	Lot	24
8322152	Blk	1	Lot	25
8322152	Blk	1	Lot	26
8322152	Blk	1	Lot	27
8322152	Blk	1	Lot	28
8322152	Blk	1	Lot	29
8322152	Blk	1	Lot	30
8322152	Blk	1	Lot	31
8322152	Blk	1	Lot	32
8322152	Blk	1	Lot	33
8322152	Blk	1	Lot	330PUL
8322152	Blk	1	Lot	34
8322152	Blk	1	Lot	35
8322152	Blk	1	Lot	36
8322152	Blk	1	Lot	37
8322152	Blk	1	Lot	38
8322152	Blk	1	Lot	39
8322152	Blk	1	Lot	3PUL
8322152	Blk	1	Lot	4
8322152	Blk	1	Lot	40
8322152	Blk	1	Lot	41
8322152	Blk	1	Lot	42PUL
8322152	Blk	1	Lot	44
8322152	Blk	1	Lot	45
8322152	Blk	1	Lot	46
8322152	Blk	1	Lot	47
8322152	Blk	1	Lot	48
8322152	Blk	1	Lot	49
8322152	Blk	1	Lot	4A
8322152	Blk	1	Lot	5
8322152	Blk	1	Lot	50
8322152	Blk	1	Lot	51
8322152	Blk	1	Lot	52
8322152	Blk	1	Lot	53
8322152	Blk	1	Lot	54
8322152	Blk	1	Lot	55
8322152	Blk	1	Lot	56
8322152	Blk	1	Lot	57
8322152	Blk	1	Lot	58
8322152	Blk	1	Lot	59
8322152	Blk	1	Lot	5A
8322152	Blk	1	Lot	6
8322152	Blk	1	Lot	60
8322152	Blk	1	Lot	61
8322152	Blk	1	Lot	62
8322152	Blk	1	Lot	63
8322152	Blk	1	Lot	64
8322152	Blk	1	Lot	65
8322152	Blk	1	Lot	6A
8322152	Blk	1	Lot	7
8322152	Blk	1	Lot	7A
8322152	Blk	1	Lot	8
8322152	Blk	1	Lot	8A
8322152	Blk	1	Lot	9
8322152	Blk	1	Lot	9A
8322152	Blk	4	Lot	1
8322152	Blk	4	Lot	10
8322152	Blk	4	Lot	11
8322152	Blk	4	Lot	12
8322152	Blk	4	Lot	13
8322152	Blk	4	Lot	14
8322152	Blk	4	Lot	15
8322152	Blk	4	Lot	16

City Of Edmonton Affected Titles

Plan #	Block	Block #	Lot	Lot#
8322152	Blk	4	Lot	17
8322152	Blk	4	Lot	18
8322152	Blk	4	Lot	19
8322152	Blk	4	Lot	2
8322152	Blk	4	Lot	20
8322152	Blk	4	Lot	21
8322152	Blk	4	Lot	22
8322152	Blk	4	Lot	23
8322152	Blk	4	Lot	24
8322152	Blk	4	Lot	25
8322152	Blk	4	Lot	26
8322152	Blk	4	Lot	27
8322152	Blk	4	Lot	28
8322152	Blk	4	Lot	29
8322152	Blk	4	Lot	3
8322152	Blk	4	Lot	30
8322152	Blk	4	Lot	31
8322152	Blk	4	Lot	32
8322152	Blk	4	Lot	33
8322152	Blk	4	Lot	34
8322152	Blk	4	Lot	35
8322152	Blk	4	Lot	36
8322152	Blk	4	Lot	37
8322152	Blk	4	Lot	4
8322152	Blk	4	Lot	5
8322152	Blk	4	Lot	6
8322152	Blk	4	Lot	7
8322152	Blk	4	Lot	8
8322152	Blk	4	Lot	9
8322152	Blk	5	Lot	1
8322152	Blk	5	Lot	10
8322152	Blk	5	Lot	11
8322152	Blk	5	Lot	12
8322152	Blk	5	Lot	13
8322152	Blk	5	Lot	14
8322152	Blk	5	Lot	15
8322152	Blk	5	Lot	16
8322152	Blk	5	Lot	2
8322152	Blk	5	Lot	3
8322152	Blk	5	Lot	4
8322152	Blk	5	Lot	5
8322152	Blk	5	Lot	6
8322152	Blk	5	Lot	7
8322152	Blk	5	Lot	8
8322152	Blk	5	Lot	9
8322392	Blk	2	Lot	5
8322392	Blk	OT		
8322920	Blk	1	Lot	174A
8322920	Blk	1	Lot	175A
8332ET	Blk	1	Lot	1
8332ET	Blk	1	Lot	2
8332ET	Blk	1	Lot	4
8332ET	Blk	1	Lot	5
8332ET	Blk	1	Lot	6
8332ET	Blk	1	Lot	7
8332ET	Blk	1	Lot	8
8332ET	Blk	2	Lot	2
8332ET	Blk	2	Lot	3
8332ET	Blk	2	Lot	4
8332ET	Blk	3	Lot	2
8332ET	Blk	3	Lot	3
8332ET	Blk	3	Lot	4
8332ET	Blk	3	Lot	5
8332ET	Blk	3	Lot	6
8332ET	Blk	3	Lot	8
8332ET	Blk	OT		
8420598	Blk	88	Lot	B
8421192	Blk	57	Lot	142

City Of Edmonton Affected Titles

Plan #	Block	Block #	Lot	Lot#
8421192	Blk	57	Lot	143
8421192	Blk	57	Lot	144
8421192	Blk	57	Lot	145
8421192	Blk	57	Lot	146
8421192	Blk	57	Lot	147
8421192	Blk	57	Lot	148
8421192	Blk	57	Lot	149
8421192	Blk	57	Lot	150
8421192	Blk	57	Lot	151
8421192	Blk	57	Lot	152
8421192	Blk	57	Lot	153
8421192	Blk	57	Lot	154
8421192	Blk	57	Lot	155
8421192	Blk	57	Lot	156
8421192	Blk	57	Lot	157
8421192	Blk	57	Lot	158
8421192	Blk	57	Lot	159
8421192	Blk	57	Lot	160
8421192	Blk	57	Lot	161
8421192	Blk	57	Lot	162
8421192	Blk	57	Lot	163
8421192	Blk	57	Lot	164
8421192	Blk	57	Lot	165
8421192	Blk	57	Lot	166
8421192	Blk	57	Lot	167
8421192	Blk	57	Lot	168
8421192	Blk	57	Lot	169
8421192	Blk	57	Lot	170
8421192	Blk	57	Lot	171
8421192	Blk	57	Lot	172
8421192	Blk	57	Lot	173
8421192	Blk	57	Lot	174
8421192	Blk	57	Lot	175
8421192	Blk	57	Lot	176
8421192	Blk	57	Lot	177
8421192	Blk	57	Lot	178
8421192	Blk	57	Lot	179
8421192	Blk	57	Lot	180
8421192	Blk	57	Lot	181
8421192	Blk	57	Lot	182
8421192	Blk	57	Lot	183
8421192	Blk	57	Lot	184
8421192	Blk	57	Lot	185
8421192	Blk	57	Lot	186
8421192	Blk	57	Lot	187
8421192	Blk	57	Lot	188
8421192	Blk	57	Lot	189
8421192	Blk	57	Lot	190
8421192	Blk	57	Lot	191
8421192	Blk	57	Lot	192
8421192	Blk	57	Lot	193
8421192	Blk	66	Lot	17
8421192	Blk	66	Lot	18
8421192	Blk	66	Lot	19
8421192	Blk	66	Lot	20
8421192	Blk	66	Lot	21
8421192	Blk	66	Lot	22
8421192	Blk	66	Lot	23
8421192	Blk	66	Lot	24
8421192	Blk	66	Lot	24A
8421192	Blk	67	Lot	1
8421192	Blk	67	Lot	10
8421192	Blk	67	Lot	11
8421192	Blk	67	Lot	12
8421192	Blk	67	Lot	13
8421192	Blk	67	Lot	14
8421192	Blk	67	Lot	15
8421192	Blk	67	Lot	16

City Of Edmonton Affected Titles

Plan #	Block	Block #	Lot	Lot#
8421192	Blk	67	Lot	17
8421192	Blk	67	Lot	18
8421192	Blk	67	Lot	19
8421192	Blk	67	Lot	2
8421192	Blk	67	Lot	20
8421192	Blk	67	Lot	21
8421192	Blk	67	Lot	22
8421192	Blk	67	Lot	23
8421192	Blk	67	Lot	24
8421192	Blk	67	Lot	25
8421192	Blk	67	Lot	26
8421192	Blk	67	Lot	27
8421192	Blk	67	Lot	28
8421192	Blk	67	Lot	29
8421192	Blk	67	Lot	3
8421192	Blk	67	Lot	30
8421192	Blk	67	Lot	31
8421192	Blk	67	Lot	32
8421192	Blk	67	Lot	33
8421192	Blk	67	Lot	34
8421192	Blk	67	Lot	35
8421192	Blk	67	Lot	36
8421192	Blk	67	Lot	37
8421192	Blk	67	Lot	38
8421192	Blk	67	Lot	39
8421192	Blk	67	Lot	4
8421192	Blk	67	Lot	40
8421192	Blk	67	Lot	5
8421192	Blk	67	Lot	6
8421192	Blk	67	Lot	7
8421192	Blk	67	Lot	8
8421192	Blk	67	Lot	9
8421863	Blk	2	Lot	4
8422077	Blk	39	Lot	1
8422077	Blk	39	Lot	2
8422077	Blk	39	Lot	3MR
8422077	Blk	62	Lot	3
8422077	Blk	62	Lot	4
8422077	Blk	62	Lot	5
8422617	Blk	101	Lot	114SR
846RS			Lot	A
846RS			Lot	B
846RS			Lot	C
846RS			Lot	D
8520239	Blk	B	Lot	3B
8520239	Blk	B	Lot	3C
8521245	Blk	3	Lot	10
8521245	Blk	3	Lot	9
8521245	Blk	4	Lot	1
8521245	Blk	4	Lot	2
8521245	Blk	4	Lot	3
8521245	Blk	4	Lot	4
8521454	Blk	84	Lot	48SR
8521454	Blk	84	Lot	49
8521454	Blk	84	Lot	50
8521454	Blk	84	Lot	51
8521490	Blk	15	Lot	75
8521490	Blk	15	Lot	76
8521557	Blk	8	Lot	192
8521557	Blk	8	Lot	193
8521557	Blk	8	Lot	194
8521557	Blk	8	Lot	195
8521557	Blk	8	Lot	196
8521557	Blk	8	Lot	197
8521557	Blk	8	Lot	198
8521557	Blk	8	Lot	199
8521557	Blk	8	Lot	200
8521557	Blk	8	Lot	201

City Of Edmonton Affected Titles

Plan #	Block	Block #	Lot	Lot#
8521557	Blk	8	Lot	202
8521558	Blk	16	Lot	31
8521558	Blk	16	Lot	32
8521558	Blk	16	Lot	33
8521558	Blk	16	Lot	34
8521558	Blk	16	Lot	35
8521558	Blk	16	Lot	36
8521558	Blk	16	Lot	37
8521558	Blk	16	Lot	38
8521558	Blk	16	Lot	39
8521558	Blk	16	Lot	40
8521558	Blk	16	Lot	41
8521558	Blk	16	Lot	42
8521558	Blk	16	Lot	43
8521559	Blk	2	Lot	14A
8521559	Blk	2	Lot	15
8521559	Blk	2	Lot	16
8521559	Blk	2	Lot	17
8521559	Blk	2	Lot	18
8521559	Blk	2	Lot	19
8521559	Blk	2	Lot	20
8521559	Blk	2	Lot	21
8521559	Blk	2	Lot	22
8521559	Blk	2	Lot	23
8521559	Blk	2	Lot	24
8521559	Blk	2	Lot	25
8521559	Blk	2	Lot	26
8521559	Blk	2	Lot	27
8521559	Blk	2	Lot	28
8522359			Lot	B
8620880	Blk	1		
8620880	Blk	2		
8621018	Blk	15	Lot	45
8621018	Blk	15	Lot	46
8621018	Blk	15	Lot	47
8621018	Blk	15	Lot	48
8621018	Blk	15	Lot	49
8621018	Blk	15	Lot	50
8621018	Blk	15	Lot	51
8621018	Blk	15	Lot	52
8621018	Blk	15	Lot	53
8621018	Blk	15	Lot	54
8621018	Blk	15	Lot	55
8621018	Blk	15	Lot	56
8621018	Blk	15	Lot	57
8621018	Blk	15	Lot	58
8621018	Blk	15	Lot	59
8621023	Blk	1	Lot	139
8621023	Blk	1	Lot	140
8621023	Blk	1	Lot	141
8621023	Blk	1	Lot	142
8621023	Blk	1	Lot	143
8621023	Blk	1	Lot	144
8621023	Blk	1	Lot	145
8621023	Blk	1	Lot	146
8621023	Blk	1	Lot	147
8621023	Blk	1	Lot	148
8621023	Blk	1	Lot	149
8621023	Blk	1	Lot	150
8621023	Blk	1	Lot	151
8621023	Blk	1	Lot	152
8621023	Blk	1	Lot	153
8621023	Blk	1	Lot	154
8621032	Blk	14	Lot	29
8621032	Blk	14	Lot	30
8621032	Blk	14	Lot	31
8621032	Blk	14	Lot	32
8621032	Blk	14	Lot	33

City Of Edmonton Affected Titles

Plan #	Block	Block #	Lot	Lot#
8621032	Blk	14	Lot	34
8621032	Blk	14	Lot	35
8621032	Blk	14	Lot	36
8621032	Blk	14	Lot	37
8621032	Blk	14	Lot	38
8621032	Blk	14	Lot	39
8621118	Blk	4	Lot	38MR
8621118	Blk	4	Lot	39
8621118	Blk	4	Lot	40
8621118	Blk	4	Lot	41
8621118	Blk	4	Lot	42
8621118	Blk	4	Lot	43
8621118	Blk	4	Lot	44
8621118	Blk	4	Lot	45
8621118	Blk	4	Lot	46
8621389	Blk	2	Lot	5
8621389	Blk	2	Lot	6PUL
8621389	Blk	2	Lot	7PUL
8622566	Blk	4	Lot	5
8622566	Blk	4	Lot	6
866MC			Lot	A
8721503			Lot	E
8721894	Blk	B	Lot	3D
8722092	Blk	1	Lot	1
8722092	Blk	1	Lot	10
8722092	Blk	1	Lot	11
8722092	Blk	1	Lot	12
8722092	Blk	1	Lot	13
8722092	Blk	1	Lot	14
8722092	Blk	1	Lot	15
8722092	Blk	1	Lot	16
8722092	Blk	1	Lot	17
8722092	Blk	1	Lot	18
8722092	Blk	1	Lot	19
8722092	Blk	1	Lot	2
8722092	Blk	1	Lot	20
8722092	Blk	1	Lot	21
8722092	Blk	1	Lot	22
8722092	Blk	1	Lot	23
8722092	Blk	1	Lot	24
8722092	Blk	1	Lot	25
8722092	Blk	1	Lot	26
8722092	Blk	1	Lot	27
8722092	Blk	1	Lot	28
8722092	Blk	1	Lot	29
8722092	Blk	1	Lot	3
8722092	Blk	1	Lot	30
8722092	Blk	1	Lot	4
8722092	Blk	1	Lot	47
8722092	Blk	1	Lot	48
8722092	Blk	1	Lot	49
8722092	Blk	1	Lot	5
8722092	Blk	1	Lot	50
8722092	Blk	1	Lot	51
8722092	Blk	1	Lot	52
8722092	Blk	1	Lot	53
8722092	Blk	1	Lot	54
8722092	Blk	1	Lot	55
8722092	Blk	1	Lot	56PUL
8722092	Blk	1	Lot	6
8722092	Blk	1	Lot	7
8722092	Blk	1	Lot	8
8722092	Blk	1	Lot	9
8722092	Blk	2	Lot	25
8722092	Blk	2	Lot	26
8722092	Blk	2	Lot	27
8722092	Blk	2	Lot	28
8722092	Blk	2	Lot	29

City Of Edmonton Affected Titles

Plan #	Block	Block #	Lot	Lot#
8722092	Blk	2	Lot	30
8722092	Blk	2	Lot	31
8722092	Blk	3	Lot	1
8722092	Blk	3	Lot	18
8722092	Blk	3	Lot	19
8722092	Blk	3	Lot	20
8722092	Blk	3	Lot	21
8722092	Blk	3	Lot	22
8722092	Blk	3	Lot	23
8722092	Blk	3	Lot	24
8722092	Blk	3	Lot	4MR
8722124	Blk	10	Lot	2
8722124	Blk	9	Lot	1
8722124	Blk	9	Lot	10
8722124	Blk	9	Lot	11
8722124	Blk	9	Lot	12
8722124	Blk	9	Lot	13
8722124	Blk	9	Lot	14
8722124	Blk	9	Lot	15
8722124	Blk	9	Lot	2
8722124	Blk	9	Lot	3
8722124	Blk	9	Lot	4
8722124	Blk	9	Lot	5
8722124	Blk	9	Lot	6
8722124	Blk	9	Lot	7
8722124	Blk	9	Lot	8
8722124	Blk	9	Lot	9
8722455	Blk	68	Lot	4
8722495			Lot	1
8722524	Blk	1	Lot	155
8722524	Blk	1	Lot	156
8722524	Blk	1	Lot	157
8722524	Blk	1	Lot	158
8722524	Blk	1	Lot	159
8722524	Blk	1	Lot	160
8722524	Blk	1	Lot	161
8722524	Blk	1	Lot	162
8722524	Blk	1	Lot	163
8722524	Blk	1	Lot	164
8722524	Blk	1	Lot	165
8722524	Blk	1	Lot	166
8722524	Blk	1	Lot	167
8722524	Blk	1	Lot	168
8722524	Blk	1	Lot	169
8722524	Blk	1	Lot	170
8722524	Blk	1	Lot	171
8722524	Blk	1	Lot	172
8722524	Blk	1	Lot	173
8722524	Blk	1	Lot	174
8722524	Blk	1	Lot	175
8722524	Blk	1	Lot	176
8722524	Blk	1	Lot	177
8722524	Blk	1	Lot	178
8722524	Blk	1	Lot	179
8722524	Blk	1	Lot	180
8722524	Blk	1	Lot	181
8722524	Blk	1	Lot	182
8722524	Blk	1	Lot	183
8722524	Blk	1	Lot	184
8722524	Blk	1	Lot	185
8820036	Blk	13	Lot	15
8820036	Blk	13	Lot	16
8820036	Blk	13	Lot	17
8820036	Blk	13	Lot	18
8820036	Blk	13	Lot	19
8820036	Blk	13	Lot	20
8820036	Blk	13	Lot	21
8820036	Blk	13	Lot	22

City Of Edmonton Affected Titles

Plan #	Block	Block #	Lot	Lot#
8820036	Blk	13	Lot	23
8820036	Blk	13	Lot	24
8820036	Blk	13	Lot	25
8820036	Blk	13	Lot	26
8820036	Blk	13	Lot	27
8820680	Blk	1	Lot	31
8820680	Blk	1	Lot	32
8820680	Blk	1	Lot	33
8820680	Blk	1	Lot	34
8820680	Blk	1	Lot	35
8820680	Blk	1	Lot	36
8820680	Blk	1	Lot	37
8820680	Blk	1	Lot	38
8820680	Blk	1	Lot	39
8820680	Blk	1	Lot	40
8820680	Blk	1	Lot	41
8820680	Blk	1	Lot	42
8820680	Blk	1	Lot	43
8820680	Blk	1	Lot	44
8820680	Blk	1	Lot	45
8820680	Blk	1	Lot	46
8820680	Blk	2	Lot	1
8820680	Blk	2	Lot	10
8820680	Blk	2	Lot	11
8820680	Blk	2	Lot	12
8820680	Blk	2	Lot	13
8820680	Blk	2	Lot	14
8820680	Blk	2	Lot	15
8820680	Blk	2	Lot	16
8820680	Blk	2	Lot	17
8820680	Blk	2	Lot	18
8820680	Blk	2	Lot	19
8820680	Blk	2	Lot	2
8820680	Blk	2	Lot	20
8820680	Blk	2	Lot	21
8820680	Blk	2	Lot	22
8820680	Blk	2	Lot	23
8820680	Blk	2	Lot	24
8820680	Blk	2	Lot	3
8820680	Blk	2	Lot	4
8820680	Blk	2	Lot	5
8820680	Blk	2	Lot	6
8820680	Blk	2	Lot	7
8820680	Blk	2	Lot	8
8820680	Blk	2	Lot	9
8820680	Blk	3	Lot	10
8820680	Blk	3	Lot	11
8820680	Blk	3	Lot	12
8820680	Blk	3	Lot	13
8820680	Blk	3	Lot	14
8820680	Blk	3	Lot	15
8820680	Blk	3	Lot	16
8820680	Blk	3	Lot	17
8820680	Blk	3	Lot	25
8820680	Blk	3	Lot	26
8820680	Blk	3	Lot	27
8820680	Blk	3	Lot	28
8820680	Blk	3	Lot	29
8820680	Blk	3	Lot	30
8820680	Blk	3	Lot	31
8820680	Blk	3	Lot	32
8820680	Blk	3	Lot	33
8820680	Blk	3	Lot	34
8820680	Blk	3	Lot	35
8820680	Blk	3	Lot	36
8820680	Blk	3	Lot	37
8820680	Blk	3	Lot	38
8820680	Blk	3	Lot	39

City Of Edmonton Affected Titles

Plan #	Block	Block #	Lot	Lot#
8820680	Blk	3	Lot	40
8820680	Blk	3	Lot	41
8820680	Blk	3	Lot	42
8820680	Blk	3	Lot	43
8820680	Blk	3	Lot	44
8820680	Blk	3	Lot	45MR
8820680	Blk	3	Lot	4A
8820680	Blk	3	Lot	5
8820680	Blk	3	Lot	6
8820680	Blk	3	Lot	7
8820680	Blk	3	Lot	8
8820680	Blk	3	Lot	9
8821139	Blk	2	Lot	1
8821139	Blk	2	Lot	2
8821139	Blk	2	Lot	3
8821352	Blk	3	Lot	2A
8821352	Blk	3	Lot	3A
8821409	Blk	1	Lot	2
8821409	Blk	1	Lot	3
8821409	Blk	1	Lot	4
8821409	Blk	1	Lot	5
8821464	Blk	9	Lot	1
8821464	Blk	9	Lot	2
8821464	Blk	9	Lot	3
8821511	Blk	1	Lot	411
8821511	Blk	1	Lot	412
8821511	Blk	1	Lot	413
8821511	Blk	1	Lot	414
8821511	Blk	1	Lot	415
8821511	Blk	1	Lot	416
8821511	Blk	1	Lot	417
8821511	Blk	1	Lot	418
8821555	Blk	4	Lot	8
8821651	Blk	OT		
8821651	Blk	RW	Lot	54
8821652	Blk	OT		
8821697	Blk	OT		
8821823	Blk	3	Lot	17PUL
8821928	Blk	OT		
8822071	Blk	OT		
8822104	Blk	10	Lot	10
8822104	Blk	10	Lot	11
8822104	Blk	10	Lot	12
8822104	Blk	10	Lot	13
8822104	Blk	10	Lot	14
8822104	Blk	10	Lot	15
8822104	Blk	10	Lot	16
8822104	Blk	10	Lot	17
8822104	Blk	10	Lot	18
8822104	Blk	10	Lot	19
8822104	Blk	10	Lot	20
8822104	Blk	10	Lot	21
8822104	Blk	10	Lot	22
8822104	Blk	10	Lot	23
8822104	Blk	10	Lot	24
8822104	Blk	10	Lot	25
8822104	Blk	10	Lot	26
8822104	Blk	10	Lot	27
8822104	Blk	10	Lot	28
8822104	Blk	10	Lot	29
8822104	Blk	10	Lot	3
8822104	Blk	10	Lot	30
8822104	Blk	10	Lot	31
8822104	Blk	10	Lot	32
8822104	Blk	10	Lot	33
8822104	Blk	10	Lot	4
8822104	Blk	10	Lot	5
8822104	Blk	10	Lot	6

City Of Edmonton Affected Titles

Plan #	Block	Block #	Lot	Lot#
8822104	Blk	10	Lot	7
8822104	Blk	10	Lot	8
8822104	Blk	10	Lot	9
8822104	Blk	7	Lot	1
8822104	Blk	7	Lot	10
8822104	Blk	7	Lot	11
8822104	Blk	7	Lot	12
8822104	Blk	7	Lot	13
8822104	Blk	7	Lot	14
8822104	Blk	7	Lot	2
8822104	Blk	7	Lot	3
8822104	Blk	7	Lot	4
8822104	Blk	7	Lot	5
8822104	Blk	7	Lot	6
8822104	Blk	7	Lot	7
8822104	Blk	7	Lot	8
8822104	Blk	8	Lot	1
8822104	Blk	8	Lot	10
8822104	Blk	8	Lot	11
8822104	Blk	8	Lot	12
8822104	Blk	8	Lot	13
8822104	Blk	8	Lot	14
8822104	Blk	8	Lot	15
8822104	Blk	8	Lot	16
8822104	Blk	8	Lot	17
8822104	Blk	8	Lot	18
8822104	Blk	8	Lot	19
8822104	Blk	8	Lot	2
8822104	Blk	8	Lot	20
8822104	Blk	8	Lot	21
8822104	Blk	8	Lot	22
8822104	Blk	8	Lot	23
8822104	Blk	8	Lot	24
8822104	Blk	8	Lot	3
8822104	Blk	8	Lot	4
8822104	Blk	8	Lot	5
8822104	Blk	8	Lot	6
8822104	Blk	8	Lot	7
8822104	Blk	8	Lot	8
8822104	Blk	8	Lot	9
8822104	Blk	9	Lot	16
8822104	Blk	9	Lot	17
8822104	Blk	9	Lot	18
8822104	Blk	9	Lot	19
8822104	Blk	9	Lot	20
8822104	Blk	9	Lot	21
8822104	Blk	9	Lot	22
8822104	Blk	9	Lot	23
8822104	Blk	9	Lot	24
8822104	Blk	9	Lot	25
8822104	Blk	9	Lot	26
8822104	Blk	9	Lot	27
8822104	Blk	9	Lot	28
8822104	Blk	9	Lot	29
8822104	Blk	9	Lot	30
8822104	Blk	9	Lot	31
8822104	Blk	9	Lot	32
8822104	Blk	9	Lot	33
8822104	Blk	9	Lot	34
8822104	Blk	9	Lot	35
8822104	Blk	9	Lot	36
8822104	Blk	9	Lot	37
8822104	Blk	9	Lot	38
8822104	Blk	9	Lot	39
8822104	Blk	9	Lot	40
8822104	Blk	9	Lot	41
8822104	Blk	9	Lot	42
8822104	Blk	9	Lot	43

City Of Edmonton Affected Titles

Plan #	Block	Block #	Lot	Lot#
8822104	Blk	9	Lot	44
8822104	Blk	9	Lot	45
8822104	Blk	9	Lot	46
8822104	Blk	9	Lot	47
8822104	Blk	9	Lot	48
8822104	Blk	9	Lot	49
8822104	Blk	9	Lot	50
8822104	Blk	9	Lot	51
8822104	Blk	9	Lot	52
8822104	Blk	9	Lot	53
8822104	Blk	9	Lot	54PUL
8822276	Blk	67	Lot	1
8822276	Blk	67	Lot	10
8822276	Blk	67	Lot	11
8822276	Blk	67	Lot	12
8822276	Blk	67	Lot	13
8822276	Blk	67	Lot	14
8822276	Blk	67	Lot	15
8822276	Blk	67	Lot	16
8822276	Blk	67	Lot	17
8822276	Blk	67	Lot	18
8822276	Blk	67	Lot	19
8822276	Blk	67	Lot	2
8822276	Blk	67	Lot	20
8822276	Blk	67	Lot	21
8822276	Blk	67	Lot	22
8822276	Blk	67	Lot	23
8822276	Blk	67	Lot	24
8822276	Blk	67	Lot	25
8822276	Blk	67	Lot	26
8822276	Blk	67	Lot	27
8822276	Blk	67	Lot	28PUL
8822276	Blk	67	Lot	3
8822276	Blk	67	Lot	4
8822276	Blk	67	Lot	5
8822276	Blk	67	Lot	6
8822276	Blk	67	Lot	7
8822276	Blk	67	Lot	8
8822276	Blk	67	Lot	9
8822276	Blk	67	Lot	A
8822276	Blk	69	Lot	1
8822276	Blk	69	Lot	10
8822276	Blk	69	Lot	11
8822276	Blk	69	Lot	12
8822276	Blk	69	Lot	13
8822276	Blk	69	Lot	14
8822276	Blk	69	Lot	15
8822276	Blk	69	Lot	16
8822276	Blk	69	Lot	17
8822276	Blk	69	Lot	18
8822276	Blk	69	Lot	19
8822276	Blk	69	Lot	2
8822276	Blk	69	Lot	20
8822276	Blk	69	Lot	21
8822276	Blk	69	Lot	3
8822276	Blk	69	Lot	4
8822276	Blk	69	Lot	5
8822276	Blk	69	Lot	6
8822276	Blk	69	Lot	7
8822276	Blk	69	Lot	8
8822276	Blk	69	Lot	9
8822276	Blk	69	Lot	A
8822276	Blk	69	Lot	B
8822276	Blk	69	Lot	C
8822276	Blk	69	Lot	D
8822276	Blk	69	Lot	E
8822276	Blk	72	Lot	1
8822276	Blk	72	Lot	10

City Of Edmonton Affected Titles

Plan #	Block	Block #	Lot	Lot#
8822276	Blk	72	Lot	11
8822276	Blk	72	Lot	12
8822276	Blk	72	Lot	13
8822276	Blk	72	Lot	14
8822276	Blk	72	Lot	15
8822276	Blk	72	Lot	16
8822276	Blk	72	Lot	17
8822276	Blk	72	Lot	18
8822276	Blk	72	Lot	19
8822276	Blk	72	Lot	2
8822276	Blk	72	Lot	20
8822276	Blk	72	Lot	21
8822276	Blk	72	Lot	22
8822276	Blk	72	Lot	23
8822276	Blk	72	Lot	24
8822276	Blk	72	Lot	25
8822276	Blk	72	Lot	26
8822276	Blk	72	Lot	3
8822276	Blk	72	Lot	4
8822276	Blk	72	Lot	5
8822276	Blk	72	Lot	6
8822276	Blk	72	Lot	7
8822276	Blk	72	Lot	8
8822276	Blk	72	Lot	9
8822348			Lot	15A
8822632	Blk	OT		
8822811	Blk	1	Lot	5A
8822930			Lot	D1
8822930			Lot	D2
8822930			Lot	D3
8822930			Lot	D4
8822941	Blk	OT		
885KS	Blk	RLY	Lot	53
8920127	Blk	4	Lot	10
8920127	Blk	4	Lot	11
8920127	Blk	4	Lot	9
8920191	Blk	1		
8920191	Blk	2		
8920191	Blk	3		
8920369	Blk	OT		
8920486	Blk	OT		
8920557			Lot	1
8920561	Blk	OT		
8920981	Blk	OT		
8921319	Blk	3	Lot	12
8921319	Blk	3	Lot	13
8921403			Lot	A
8921403			Lot	B
8921885	Blk	4	Lot	1
8921885	Blk	4	Lot	2
8921885	Blk	4	Lot	3
8921886	Blk	B		
8921886	Blk	C		
8921995	Blk	1	Lot	56
8921995	Blk	1	Lot	57
8921995	Blk	1	Lot	58
8921995	Blk	1	Lot	59
8921995	Blk	1	Lot	60
8921995	Blk	1	Lot	61
8921995	Blk	1	Lot	62
8921995	Blk	1	Lot	63
8921995	Blk	1	Lot	64
8921995	Blk	1	Lot	65
8921995	Blk	1	Lot	66
8921995	Blk	1	Lot	67
8921995	Blk	1	Lot	68
8921995	Blk	1	Lot	69
8921995	Blk	1	Lot	70

City Of Edmonton Affected Titles

Plan #	Block	Block #	Lot	Lot#
8921995	Blk	1	Lot	71
8921995	Blk	1	Lot	72
8921995	Blk	1	Lot	73
8921995	Blk	1	Lot	74
8921995	Blk	1	Lot	75
8921995	Blk	1	Lot	76
8921995	Blk	1	Lot	77
8921995	Blk	1	Lot	78
8921995	Blk	1	Lot	79
8921995	Blk	1	Lot	80
8921995	Blk	3	Lot	46MR
8921995	Blk	3	Lot	47
8921995	Blk	3	Lot	48
8921995	Blk	3	Lot	49
8921995	Blk	3	Lot	50
8921995	Blk	3	Lot	51
8921995	Blk	3	Lot	52
8921995	Blk	3	Lot	53
8921995	Blk	3	Lot	54
8921995	Blk	3	Lot	55
8921995	Blk	3	Lot	56
8921995	Blk	3	Lot	57
8921995	Blk	3	Lot	58
8921995	Blk	3	Lot	59
8921995	Blk	3	Lot	60
8921995	Blk	3	Lot	61
8921995	Blk	3	Lot	62
8921995	Blk	3	Lot	63
8921995	Blk	3	Lot	64
8921995	Blk	4	Lot	1
8921995	Blk	4	Lot	10
8921995	Blk	4	Lot	11
8921995	Blk	4	Lot	12
8921995	Blk	4	Lot	13
8921995	Blk	4	Lot	14
8921995	Blk	4	Lot	15
8921995	Blk	4	Lot	2
8921995	Blk	4	Lot	3
8921995	Blk	4	Lot	30
8921995	Blk	4	Lot	31
8921995	Blk	4	Lot	32
8921995	Blk	4	Lot	4
8921995	Blk	4	Lot	5
8921995	Blk	4	Lot	6
8921995	Blk	4	Lot	7
8921995	Blk	4	Lot	8
8921995	Blk	4	Lot	9
8921995	Blk	5	Lot	1
8921995	Blk	5	Lot	10
8921995	Blk	5	Lot	11
8921995	Blk	5	Lot	12
8921995	Blk	5	Lot	13
8921995	Blk	5	Lot	14
8921995	Blk	5	Lot	2
8921995	Blk	5	Lot	3
8921995	Blk	5	Lot	4
8921995	Blk	5	Lot	5
8921995	Blk	5	Lot	6
8921995	Blk	5	Lot	7
8921995	Blk	5	Lot	8
8921995	Blk	5	Lot	9
8922103			Lot	1
8922103			Lot	2
8922241	Blk	3	Lot	7
8922246	Blk	102	Lot	20
8922246	Blk	102	Lot	21
8922401	Blk	67	Lot	28
8922401	Blk	67	Lot	29

City Of Edmonton Affected Titles

Plan #	Block	Block #	Lot	Lot#
8922401	Blk	67	Lot	30
8922401	Blk	67	Lot	31
8922401	Blk	67	Lot	32
8922401	Blk	67	Lot	33
8922401	Blk	67	Lot	34
8922401	Blk	67	Lot	35
8922401	Blk	67	Lot	36
8922401	Blk	67	Lot	37
8922401	Blk	67	Lot	38
8922401	Blk	67	Lot	39
8922401	Blk	67	Lot	40
8922401	Blk	67	Lot	41
8922401	Blk	67	Lot	42
8922401	Blk	67	Lot	43
8922401	Blk	67	Lot	44
8922401	Blk	67	Lot	45
8922401	Blk	67	Lot	46PUL
8922401	Blk	67	Lot	47
8922401	Blk	67	Lot	48
8922401	Blk	67	Lot	49
8922401	Blk	67	Lot	50
8922401	Blk	67	Lot	51
8922401	Blk	67	Lot	52
8922401	Blk	67	Lot	53
8922401	Blk	67	Lot	54
8922401	Blk	67	Lot	55
8922401	Blk	67	Lot	56
8922401	Blk	67	Lot	57
8922401	Blk	67	Lot	58
8922401	Blk	67	Lot	59
8922401	Blk	67	Lot	60
8922401	Blk	71	Lot	1
8922401	Blk	71	Lot	10
8922401	Blk	71	Lot	11
8922401	Blk	71	Lot	12
8922401	Blk	71	Lot	13
8922401	Blk	71	Lot	14
8922401	Blk	71	Lot	15
8922401	Blk	71	Lot	16
8922401	Blk	71	Lot	17
8922401	Blk	71	Lot	18
8922401	Blk	71	Lot	19
8922401	Blk	71	Lot	2
8922401	Blk	71	Lot	20
8922401	Blk	71	Lot	21
8922401	Blk	71	Lot	3
8922401	Blk	71	Lot	4
8922401	Blk	71	Lot	5
8922401	Blk	71	Lot	6
8922401	Blk	71	Lot	7
8922401	Blk	71	Lot	8
8922401	Blk	71	Lot	9
8922401	Blk	72	Lot	27
8922401	Blk	72	Lot	28
8922401	Blk	72	Lot	29
8922401	Blk	72	Lot	30
8922401	Blk	72	Lot	31
8922401	Blk	72	Lot	32
8922401	Blk	72	Lot	33
8922401	Blk	72	Lot	35
8922401	Blk	72	Lot	36
8922401	Blk	72	Lot	37
8922401	Blk	72	Lot	38
8922401	Blk	72	Lot	39
8922401	Blk	72	Lot	40
8922401	Blk	72	Lot	41
8922401	Blk	72	Lot	42
8922401	Blk	72	Lot	43

City Of Edmonton Affected Titles

Plan #	Block	Block #	Lot	Lot#
8922401	Blk	72	Lot	44
8922401	Blk	72	Lot	45
8922401	Blk	72	Lot	46
8922401	Blk	72	Lot	47
8922401	Blk	72	Lot	48
8922401	Blk	72	Lot	49
8922401	Blk	72	Lot	50
8922401	Blk	72	Lot	51
8922401	Blk	72	Lot	52
8922401	Blk	72	Lot	53
8922401	Blk	72	Lot	54
8922401	Blk	72	Lot	55
8922401	Blk	72	Lot	56PUL
8922437	Blk	8	Lot	1
8922437	Blk	8	Lot	2
8922437	Blk	8	Lot	3
8922658	Blk	10	Lot	1
8922658	Blk	10	Lot	2
8922658	Blk	10	Lot	3
8922761	Blk	A		
8922761	Blk	B		
8922922	Blk	B		
9020311	Blk	7	Lot	3
9020311	Blk	7	Lot	4
9020311	Blk	7	Lot	5
9020464	Blk	11	Lot	12
9020464	Blk	11	Lot	13
9020464	Blk	11	Lot	14
9020464	Blk	11	Lot	15
9020464	Blk	11	Lot	16
9020464	Blk	11	Lot	1PUL
9020464	Blk	11	Lot	2
9020464	Blk	7	Lot	15
9020464	Blk	7	Lot	16
9020464	Blk	7	Lot	17
9020464	Blk	8	Lot	25
9020464	Blk	8	Lot	26
9020464	Blk	8	Lot	27
9020464	Blk	8	Lot	28
9020464	Blk	8	Lot	29
9020464	Blk	8	Lot	30
9020464	Blk	8	Lot	31
9020464	Blk	8	Lot	32
9020464	Blk	8	Lot	33
9020464	Blk	8	Lot	34
9020464	Blk	8	Lot	35
9020464	Blk	8	Lot	36
9020464	Blk	8	Lot	37
9020464	Blk	8	Lot	38
9020464	Blk	8	Lot	39
9020464	Blk	8	Lot	40
9020464	Blk	8	Lot	41
9020464	Blk	8	Lot	42
9020464	Blk	8	Lot	43
9020464	Blk	8	Lot	44
9020464	Blk	8	Lot	45
9020464	Blk	8	Lot	46
9020464	Blk	8	Lot	47
9020464	Blk	8	Lot	48
9020464	Blk	8	Lot	49
9020464	Blk	8	Lot	50
9020464	Blk	8	Lot	51
9020464	Blk	8	Lot	52
9020464	Blk	8	Lot	53
9020464	Blk	8	Lot	54
9020464	Blk	8	Lot	55
9020464	Blk	9	Lot	55
9020464	Blk	9	Lot	56

City Of Edmonton Affected Titles

Plan #	Block	Block #	Lot	Lot#
9020464	Blk	9	Lot	57
9020464	Blk	9	Lot	58
9020464	Blk	9	Lot	59
9020464	Blk	9	Lot	60
9020464	Blk	9	Lot	61
9020464	Blk	9	Lot	62
9020464	Blk	9	Lot	63
9020464	Blk	9	Lot	64
9020464	Blk	9	Lot	65
9020464	Blk	9	Lot	66
9020464	Blk	9	Lot	67
9020464	Blk	9	Lot	68
9020464	Blk	9	Lot	69
9020464	Blk	9	Lot	70
9020464	Blk	9	Lot	71
9020464	Blk	9	Lot	72
9020464	Blk	9	Lot	73
9020464	Blk	9	Lot	74
9020464	Blk	9	Lot	75
9020464	Blk	9	Lot	76
9020464	Blk	9	Lot	77
9020464	Blk	9	Lot	78
9020464	Blk	9	Lot	79
9020464	Blk	9	Lot	80
9020464	Blk	9	Lot	81
9020464	Blk	9	Lot	82
9020464	Blk	9	Lot	83
9020464	Blk	9	Lot	84
9020464	Blk	9	Lot	85
9020464	Blk	9	Lot	86PUL
9020464	Blk	9	Lot	87MR
9020519	Blk	10	Lot	13
9020519	Blk	10	Lot	14
9020597	Blk	1	Lot	10
9020764	Blk	4	Lot	8
9021619	Blk	13A	Lot	1
9021619	Blk	13A	Lot	2
9021619	Blk	13A	Lot	3
9021619	Blk	13A	Lot	4
9021619	Blk	13A	Lot	5
9021619	Blk	13A	Lot	6
9021619	Blk	13A	Lot	7
9021619	Blk	13A	Lot	8
9021619	Blk	13A	Lot	9
9021777	Blk	4	Lot	11
9021777	Blk	4	Lot	12
9021797			Lot	2A
9022076	Blk	5	Lot	12A
9022076	Blk	5	Lot	13A
9022194	Blk	C		
9022376	Blk	67	Lot	102
9022376	Blk	67	Lot	103
9022376	Blk	67	Lot	104
9022376	Blk	67	Lot	105
9022376	Blk	67	Lot	106
9022376	Blk	67	Lot	107
9022376	Blk	67	Lot	108
9022376	Blk	67	Lot	109
9022376	Blk	67	Lot	111
9022376	Blk	67	Lot	112
9022376	Blk	67	Lot	113
9022376	Blk	67	Lot	114
9022376	Blk	67	Lot	115
9022376	Blk	67	Lot	116
9022433	Blk	12	Lot	16
9022677	Blk	67	Lot	100
9022677	Blk	67	Lot	61
9022677	Blk	67	Lot	62

City Of Edmonton Affected Titles

Plan #	Block	Block #	Lot	Lot#
9022677	Blk	67	Lot	63
9022677	Blk	67	Lot	64
9022677	Blk	67	Lot	65
9022677	Blk	67	Lot	66
9022677	Blk	67	Lot	67
9022677	Blk	67	Lot	68
9022677	Blk	67	Lot	69
9022677	Blk	67	Lot	70
9022677	Blk	67	Lot	71
9022677	Blk	67	Lot	72
9022677	Blk	67	Lot	73
9022677	Blk	67	Lot	74
9022677	Blk	67	Lot	75
9022677	Blk	67	Lot	76
9022677	Blk	67	Lot	77
9022677	Blk	67	Lot	78
9022677	Blk	67	Lot	79
9022677	Blk	67	Lot	80
9022677	Blk	67	Lot	81
9022677	Blk	67	Lot	82
9022677	Blk	67	Lot	83
9022677	Blk	67	Lot	84
9022677	Blk	67	Lot	85
9022677	Blk	67	Lot	86
9022677	Blk	67	Lot	87
9022677	Blk	67	Lot	88
9022677	Blk	67	Lot	89
9022677	Blk	67	Lot	90
9022677	Blk	67	Lot	91
9022677	Blk	67	Lot	92
9022677	Blk	67	Lot	93
9022677	Blk	67	Lot	94
9022677	Blk	67	Lot	95
9022677	Blk	67	Lot	96
9022677	Blk	67	Lot	97
9022677	Blk	67	Lot	98
9022677	Blk	67	Lot	99
9022677	Blk	72	Lot	57
9022677	Blk	72	Lot	58
9022677	Blk	72	Lot	59
9022677	Blk	72	Lot	60
9022677	Blk	72	Lot	61
9022677	Blk	72	Lot	62
9022677	Blk	72	Lot	63
9022677	Blk	72	Lot	64
9022677	Blk	72	Lot	65
9022677	Blk	72	Lot	66
9022677	Blk	72	Lot	67
9022677	Blk	72	Lot	68
9022677	Blk	72	Lot	69
9022677	Blk	72	Lot	70
9022677	Blk	72	Lot	71
9022677	Blk	72	Lot	72
9022677	Blk	72	Lot	75
9022677	Blk	72	Lot	76
9022677	Blk	72	Lot	77
9022677	Blk	72	Lot	78
9022677	Blk	72	Lot	79
9022677	Blk	72	Lot	80
9022677	Blk	72	Lot	81
9022677	Blk	72	Lot	82
9022677	Blk	72	Lot	83
9022677	Blk	72	Lot	84
9022677	Blk	72	Lot	85
9022677	Blk	72	Lot	86
9022677	Blk	72	Lot	87PUL
9022677	Blk	72	Lot	88PUL
9022677	Blk	72	Lot	89PUL

City Of Edmonton Affected Titles

Plan #	Block	Block #	Lot	Lot#
9022677	Blk	72	Lot	90MR
9023320	Blk	1	Lot	1
9023320	Blk	1	Lot	10
9023320	Blk	1	Lot	11
9023320	Blk	1	Lot	12
9023320	Blk	1	Lot	13
9023320	Blk	1	Lot	14
9023320	Blk	1	Lot	15
9023320	Blk	1	Lot	16
9023320	Blk	1	Lot	17
9023320	Blk	1	Lot	18
9023320	Blk	1	Lot	19
9023320	Blk	1	Lot	2
9023320	Blk	1	Lot	20
9023320	Blk	1	Lot	21
9023320	Blk	1	Lot	22
9023320	Blk	1	Lot	23
9023320	Blk	1	Lot	24
9023320	Blk	1	Lot	25
9023320	Blk	1	Lot	26
9023320	Blk	1	Lot	27
9023320	Blk	1	Lot	28
9023320	Blk	1	Lot	29
9023320	Blk	1	Lot	3
9023320	Blk	1	Lot	30
9023320	Blk	1	Lot	31
9023320	Blk	1	Lot	32
9023320	Blk	1	Lot	33
9023320	Blk	1	Lot	34
9023320	Blk	1	Lot	35
9023320	Blk	1	Lot	36
9023320	Blk	1	Lot	37
9023320	Blk	1	Lot	38
9023320	Blk	1	Lot	39
9023320	Blk	1	Lot	4
9023320	Blk	1	Lot	40
9023320	Blk	1	Lot	5
9023320	Blk	1	Lot	6
9023320	Blk	1	Lot	7
9023320	Blk	1	Lot	8
9023320	Blk	1	Lot	9
9121028			Lot	1
9121152	Blk	3	Lot	65MR
9121152	Blk	4	Lot	16
9121152	Blk	4	Lot	17
9121152	Blk	4	Lot	18
9121152	Blk	4	Lot	19
9121152	Blk	4	Lot	20
9121152	Blk	4	Lot	21
9121152	Blk	4	Lot	22
9121152	Blk	4	Lot	23
9121152	Blk	4	Lot	24
9121152	Blk	4	Lot	25PUL
9121152	Blk	4	Lot	26
9121152	Blk	4	Lot	27
9121152	Blk	4	Lot	28
9121152	Blk	4	Lot	29
9121152	Blk	4	Lot	33
9121152	Blk	4	Lot	34
9121152	Blk	4	Lot	35
9121152	Blk	5	Lot	15
9121152	Blk	5	Lot	16
9121647	Blk	5	Lot	17
9121647	Blk	5	Lot	18
9121647	Blk	5	Lot	19
9121647	Blk	5	Lot	20
9121647	Blk	5	Lot	21
9121647	Blk	5	Lot	22

City Of Edmonton Affected Titles

Plan #	Block	Block #	Lot	Lot#
9121647	Blk	5	Lot	23
9121647	Blk	5	Lot	24
9121647	Blk	5	Lot	25
9121647	Blk	5	Lot	26
9121647	Blk	5	Lot	27
9121647	Blk	5	Lot	28
9121647	Blk	5	Lot	29
9121647	Blk	5	Lot	30
9121647	Blk	5	Lot	31
9121647	Blk	5	Lot	32
9121647	Blk	5	Lot	33
9121647	Blk	5	Lot	34
9121647	Blk	5	Lot	35
9121647	Blk	5	Lot	36
9121647	Blk	5	Lot	37
9121671	Blk	6	Lot	16
9121832	Blk	1	Lot	331
9121832	Blk	1	Lot	332
9121832	Blk	1	Lot	333
9121832	Blk	1	Lot	334
9121832	Blk	1	Lot	335
9121832	Blk	1	Lot	336
9121832	Blk	1	Lot	337
9121832	Blk	1	Lot	338
9121832	Blk	1	Lot	339
9121832	Blk	1	Lot	340
9121832	Blk	1	Lot	341
9121832	Blk	1	Lot	342
9121832	Blk	1	Lot	343
9121832	Blk	1	Lot	344
9121832	Blk	1	Lot	345
9121832	Blk	1	Lot	346
9121832	Blk	1	Lot	347
9121832	Blk	1	Lot	348
9121849	Blk	1	Lot	349
9121849	Blk	1	Lot	350
9121849	Blk	1	Lot	351
9121849	Blk	1	Lot	352
9121849	Blk	1	Lot	353
9121849	Blk	1	Lot	354
9121849	Blk	1	Lot	355
9121849	Blk	1	Lot	356
9121849	Blk	1	Lot	357
9121849	Blk	1	Lot	358
9121852	Blk	1	Lot	359
9121852	Blk	1	Lot	360
9121852	Blk	1	Lot	361
9121852	Blk	1	Lot	362
9121852	Blk	1	Lot	363
9121852	Blk	1	Lot	364
9121852	Blk	1	Lot	365
9121852	Blk	1	Lot	366
9121852	Blk	1	Lot	367
9121852	Blk	1	Lot	368
9121852	Blk	1	Lot	369
9121852	Blk	1	Lot	370
9121852	Blk	1	Lot	371
9121852	Blk	1	Lot	372
9121852	Blk	1	Lot	373
9121852	Blk	1	Lot	374
9121852	Blk	1	Lot	375
9121852	Blk	1	Lot	376
9121852	Blk	1	Lot	377
9121852	Blk	1	Lot	378PUL
9122760			Lot	1
9122769	Blk	68	Lot	7
9123151			Lot	1
9123296	Blk	75	Lot	1

City Of Edmonton Affected Titles

Plan #	Block	Block #	Lot	Lot#
9123296	Blk	75	Lot	10
9123296	Blk	75	Lot	11
9123296	Blk	75	Lot	12
9123296	Blk	75	Lot	13
9123296	Blk	75	Lot	14
9123296	Blk	75	Lot	15
9123296	Blk	75	Lot	16
9123296	Blk	75	Lot	2
9123296	Blk	75	Lot	3
9123296	Blk	75	Lot	4
9123296	Blk	75	Lot	5
9123296	Blk	75	Lot	6
9123296	Blk	75	Lot	7
9123296	Blk	75	Lot	8
9123296	Blk	75	Lot	9
9123296	Blk	76	Lot	21
9123296	Blk	76	Lot	22
9123296	Blk	76	Lot	23
9123296	Blk	76	Lot	24
9123296	Blk	76	Lot	25
9123296	Blk	76	Lot	26
9123296	Blk	76	Lot	27
9123296	Blk	76	Lot	28
9123296	Blk	76	Lot	29
9123296	Blk	76	Lot	30
9123296	Blk	76	Lot	31
9123296	Blk	76	Lot	32
9123296	Blk	76	Lot	33
9123296	Blk	76	Lot	34
9123296	Blk	76	Lot	35
9123296	Blk	76	Lot	36
9123296	Blk	76	Lot	37
9123296	Blk	76	Lot	38
9123296	Blk	76	Lot	39
9123296	Blk	76	Lot	40
9123296	Blk	76	Lot	41
9123296	Blk	76	Lot	42
9123296	Blk	76	Lot	43
9123296	Blk	76	Lot	44
9123296	Blk	76	Lot	45
9123296	Blk	76	Lot	46
9123296	Blk	78	Lot	1MR
9123302	Blk	74	Lot	1
9123302	Blk	74	Lot	10
9123302	Blk	74	Lot	10A
9123302	Blk	74	Lot	11
9123302	Blk	74	Lot	11A
9123302	Blk	74	Lot	12
9123302	Blk	74	Lot	12A
9123302	Blk	74	Lot	13
9123302	Blk	74	Lot	13A
9123302	Blk	74	Lot	16
9123302	Blk	74	Lot	16A
9123302	Blk	74	Lot	17
9123302	Blk	74	Lot	17A
9123302	Blk	74	Lot	18
9123302	Blk	74	Lot	18A
9123302	Blk	74	Lot	19
9123302	Blk	74	Lot	19A
9123302	Blk	74	Lot	1A
9123302	Blk	74	Lot	2
9123302	Blk	74	Lot	20PUL
9123302	Blk	74	Lot	2A
9123302	Blk	74	Lot	3
9123302	Blk	74	Lot	3A
9123302	Blk	74	Lot	4
9123302	Blk	74	Lot	4A
9123302	Blk	74	Lot	5

City Of Edmonton Affected Titles

Plan #	Block	Block #	Lot	Lot#
9123302	Blk	74	Lot	5A
9123302	Blk	74	Lot	6
9123302	Blk	74	Lot	6A
9123302	Blk	74	Lot	7
9123302	Blk	74	Lot	7A
9123302	Blk	74	Lot	8
9123302	Blk	74	Lot	8A
9123302	Blk	74	Lot	9
9123302	Blk	74	Lot	9A
9123311	Blk	70	Lot	10
9123311	Blk	70	Lot	11
9123311	Blk	70	Lot	12
9123311	Blk	70	Lot	13
9123311	Blk	70	Lot	14
9123311	Blk	70	Lot	15
9123311	Blk	70	Lot	16
9123311	Blk	70	Lot	17
9123311	Blk	70	Lot	18
9123311	Blk	70	Lot	19
9123311	Blk	70	Lot	20
9123311	Blk	70	Lot	21
9123311	Blk	70	Lot	22
9123311	Blk	70	Lot	23
9123311	Blk	70	Lot	24
9123311	Blk	70	Lot	25
9123311	Blk	70	Lot	26
9123311	Blk	70	Lot	27
9123311	Blk	70	Lot	28
9123311	Blk	70	Lot	3
9123311	Blk	70	Lot	4
9123311	Blk	70	Lot	5
9123311	Blk	70	Lot	6
9123311	Blk	70	Lot	7
9123311	Blk	70	Lot	8
9123311	Blk	70	Lot	9
9123311	Blk	71	Lot	1
9123311	Blk	71	Lot	10
9123311	Blk	71	Lot	11
9123311	Blk	71	Lot	12
9123311	Blk	71	Lot	13
9123311	Blk	71	Lot	14
9123311	Blk	71	Lot	15
9123311	Blk	71	Lot	16
9123311	Blk	71	Lot	2
9123311	Blk	71	Lot	3
9123311	Blk	71	Lot	4
9123311	Blk	71	Lot	5
9123311	Blk	71	Lot	6
9123311	Blk	71	Lot	7
9123311	Blk	71	Lot	8
9123311	Blk	71	Lot	9
9123311	Blk	72	Lot	1
9123311	Blk	72	Lot	10
9123311	Blk	72	Lot	11
9123311	Blk	72	Lot	12
9123311	Blk	72	Lot	13
9123311	Blk	72	Lot	14
9123311	Blk	72	Lot	15
9123311	Blk	72	Lot	16
9123311	Blk	72	Lot	17
9123311	Blk	72	Lot	18
9123311	Blk	72	Lot	19
9123311	Blk	72	Lot	2
9123311	Blk	72	Lot	20
9123311	Blk	72	Lot	21
9123311	Blk	72	Lot	22
9123311	Blk	72	Lot	23
9123311	Blk	72	Lot	24

City Of Edmonton Affected Titles

Plan #	Block	Block #	Lot	Lot#
9123311	Blk	72	Lot	25
9123311	Blk	72	Lot	26
9123311	Blk	72	Lot	27
9123311	Blk	72	Lot	3
9123311	Blk	72	Lot	4
9123311	Blk	72	Lot	5
9123311	Blk	72	Lot	6
9123311	Blk	72	Lot	7
9123311	Blk	72	Lot	8
9123311	Blk	72	Lot	9
9123311	Blk	73	Lot	1
9123311	Blk	73	Lot	2
9123311	Blk	73	Lot	3
9123311	Blk	73	Lot	4
9123311	Blk	73	Lot	5
9123311	Blk	73	Lot	6
9201S	Blk	RLY	Lot	53
9220109	Blk	3	Lot	104
9220109	Blk	3	Lot	105
9220109	Blk	3	Lot	106
9220109	Blk	3	Lot	107
9220109	Blk	3	Lot	108
9220109	Blk	3	Lot	109
9220109	Blk	3	Lot	110
9220109	Blk	3	Lot	111
9220109	Blk	3	Lot	112
9220109	Blk	3	Lot	113
9220109	Blk	3	Lot	115MR
9220109	Blk	3	Lot	66MR
9220109	Blk	3	Lot	67
9220109	Blk	3	Lot	68
9220109	Blk	3	Lot	69
9220109	Blk	3	Lot	70
9220109	Blk	3	Lot	71
9220109	Blk	3	Lot	72
9220109	Blk	3	Lot	73
9220109	Blk	3	Lot	74
9220109	Blk	3	Lot	75
9220109	Blk	3	Lot	76
9220109	Blk	3	Lot	77
9220109	Blk	3	Lot	78
9220109	Blk	3	Lot	79
9220109	Blk	3	Lot	80
9220109	Blk	3	Lot	81
9220109	Blk	3	Lot	82
9220109	Blk	3	Lot	83
9220109	Blk	3	Lot	84
9220109	Blk	3	Lot	85
9220109	Blk	3	Lot	86
9220109	Blk	3	Lot	87
9220109	Blk	3	Lot	88
9220109	Blk	3	Lot	89
9220109	Blk	3	Lot	90
9220109	Blk	3	Lot	91
9220109	Blk	3	Lot	92
9220109	Blk	6	Lot	1
9220109	Blk	6	Lot	2
9220109	Blk	6	Lot	3
9220109	Blk	6	Lot	4
9220109	Blk	6	Lot	5
9220109	Blk	6	Lot	6
9220109	Blk	6	Lot	7
9220109	Blk	6	Lot	8
9220109	Blk	6	Lot	9
9220477	Blk	10	Lot	15
9220678	Blk	1	Lot	71
9220678	Blk	1	Lot	72
9220678	Blk	1	Lot	73

City Of Edmonton Affected Titles

Plan #	Block	Block #	Lot	Lot#
9220927	Blk	8	Lot	1MR
9220927	Blk	8	Lot	2
9220927	Blk	8	Lot	3MR
9221279	Blk	1	Lot	1
9221279	Blk	1	Lot	2
9221679	Blk	86	Lot	14
9221679	Blk	86	Lot	15
9221679	Blk	86	Lot	16
9221679	Blk	86	Lot	17
9221679	Blk	86	Lot	18
9221679	Blk	86	Lot	19
9221679	Blk	86	Lot	20
9221679	Blk	86	Lot	21
9221679	Blk	86	Lot	22
9221679	Blk	86	Lot	23
9221679	Blk	86	Lot	24
9221679	Blk	86	Lot	25
9221679	Blk	86	Lot	26
9221679	Blk	86	Lot	27
9221679	Blk	86	Lot	28
9221679	Blk	86	Lot	29
9221679	Blk	86	Lot	30
9221679	Blk	86	Lot	31
9221679	Blk	86	Lot	32
9221679	Blk	86	Lot	33
9221679	Blk	86	Lot	34
9221679	Blk	86	Lot	35
9221679	Blk	86	Lot	36
9221679	Blk	86	Lot	37
9221679	Blk	86	Lot	38
9221679	Blk	86	Lot	39
9221679	Blk	86	Lot	40
9221679	Blk	86	Lot	41
9221679	Blk	86	Lot	43
9221679	Blk	86	Lot	44
9221679	Blk	86	Lot	45
9221679	Blk	86	Lot	46
9221679	Blk	86	Lot	47
9221679	Blk	86	Lot	48
9221679	Blk	86	Lot	49
9221679	Blk	86	Lot	50
9221679	Blk	88	Lot	45
9221679	Blk	88	Lot	46
9221679	Blk	88	Lot	47
9221679	Blk	88	Lot	48
9221679	Blk	88	Lot	49
9221679	Blk	88	Lot	50
9221679	Blk	88	Lot	51
9221679	Blk	88	Lot	52
9221679	Blk	88	Lot	53
9221679	Blk	88	Lot	54
9221679	Blk	88	Lot	55
9221679	Blk	88	Lot	56
9221679	Blk	88	Lot	57
9221679	Blk	88	Lot	58
9221679	Blk	88	Lot	59
9221679	Blk	88	Lot	60
9221679	Blk	88	Lot	61
9221679	Blk	88	Lot	62
9221679	Blk	88	Lot	63
9221679	Blk	88	Lot	64
9221679	Blk	88	Lot	65
9221679	Blk	88	Lot	66
9221679	Blk	88	Lot	67
9221679	Blk	88	Lot	68
9221679	Blk	88	Lot	69
9221679	Blk	88	Lot	70
9221679	Blk	88	Lot	71

City Of Edmonton Affected Titles

Plan #	Block	Block #	Lot	Lot#
9221679	Blk	88	Lot	72
9221679	Blk	88	Lot	73
9221679	Blk	88	Lot	74
9221679	Blk	88	Lot	75
9221679	Blk	88	Lot	76
9221743	Blk	72	Lot	73A
9221743	Blk	72	Lot	74A
9222338			Lot	8
9222658	Blk	20	Lot	135
9222658	Blk	20	Lot	136
9222658	Blk	20	Lot	137
9222658	Blk	20	Lot	138
9222658	Blk	20	Lot	139
9222658	Blk	20	Lot	140
9222658	Blk	20	Lot	141
9222658	Blk	23	Lot	12MR
9222902	Blk	11	Lot	20
9223007	Blk	6		
9223007	Blk	7		
9223007	Blk	8		
9223067	Blk	3	Lot	116PUL
9223272	Blk	78	Lot	10
9223272	Blk	78	Lot	11
9223272	Blk	78	Lot	12
9223272	Blk	78	Lot	13
9223272	Blk	78	Lot	14
9223272	Blk	78	Lot	15
9223272	Blk	78	Lot	16
9223272	Blk	78	Lot	17
9223272	Blk	78	Lot	18
9223272	Blk	78	Lot	19
9223272	Blk	78	Lot	20
9223272	Blk	78	Lot	21
9223272	Blk	78	Lot	22
9223272	Blk	78	Lot	23
9223272	Blk	78	Lot	24
9223272	Blk	78	Lot	25
9223272	Blk	78	Lot	26
9223272	Blk	78	Lot	27
9223272	Blk	78	Lot	28
9223272	Blk	78	Lot	29
9223272	Blk	78	Lot	30MR
9223326	Blk	21	Lot	32
9223326	Blk	21	Lot	33
9223326	Blk	21	Lot	34
9223326	Blk	21	Lot	35
9223326	Blk	21	Lot	36
9223326	Blk	21	Lot	37
9223326	Blk	21	Lot	38
9223326	Blk	21	Lot	39
9223326	Blk	21	Lot	40
9223326	Blk	21	Lot	44
9223326	Blk	21	Lot	45
9223326	Blk	21	Lot	46
9223326	Blk	21	Lot	47
9223326	Blk	21	Lot	48
9223326	Blk	21	Lot	49
9223326	Blk	21	Lot	50
9223326	Blk	21	Lot	51
9223326	Blk	21	Lot	52
9223326	Blk	21	Lot	53
9223326	Blk	23	Lot	1
9223326	Blk	23	Lot	10
9223326	Blk	23	Lot	11
9223326	Blk	23	Lot	2
9223326	Blk	23	Lot	3
9223326	Blk	23	Lot	4
9223326	Blk	23	Lot	5

City Of Edmonton Affected Titles

Plan #	Block	Block #	Lot	Lot#
9223326	Blk	23	Lot	6
9223326	Blk	23	Lot	7
9223326	Blk	23	Lot	8
9223326	Blk	23	Lot	9
9223421	Blk	3	Lot	116
9223421	Blk	3	Lot	117
9223421	Blk	3	Lot	118
9223421	Blk	5	Lot	38
9223421	Blk	5	Lot	39
9223421	Blk	5	Lot	40
9223421	Blk	5	Lot	41
9223421	Blk	5	Lot	42
9223421	Blk	5	Lot	43
9223421	Blk	5	Lot	44
9223421	Blk	5	Lot	45
9223421	Blk	5	Lot	46
9223421	Blk	5	Lot	47
9223421	Blk	5	Lot	48
9223421	Blk	5	Lot	49
9223421	Blk	5	Lot	50
9223421	Blk	5	Lot	51
9223421	Blk	5	Lot	52
9223421	Blk	5	Lot	53
9223421	Blk	5	Lot	54
9223421	Blk	5	Lot	55
9223421	Blk	5	Lot	56
9223421	Blk	5	Lot	57
9223421	Blk	5	Lot	58
9223421	Blk	5	Lot	59
9223421	Blk	5	Lot	60
9223421	Blk	5	Lot	61
9223421	Blk	5	Lot	62
9223421	Blk	5	Lot	63
9223421	Blk	5	Lot	80
9223421	Blk	5	Lot	81
9223421	Blk	5	Lot	82
9223421	Blk	5	Lot	83
9223421	Blk	5	Lot	84
9223421	Blk	5	Lot	85
9223421	Blk	5	Lot	86
9223421	Blk	5	Lot	87
9223421	Blk	5	Lot	88
9223421	Blk	5	Lot	89
9223421	Blk	5	Lot	90
9223421	Blk	5	Lot	91
9223421	Blk	5	Lot	92
9223421	Blk	5	Lot	93
9223455	Blk	72	Lot	44
9223455	Blk	72	Lot	45
9223455	Blk	72	Lot	46
9223455	Blk	72	Lot	47
9223455	Blk	72	Lot	48
9223455	Blk	72	Lot	49
9223455	Blk	72	Lot	50
9223455	Blk	72	Lot	51
9223455	Blk	72	Lot	52
9223455	Blk	72	Lot	53
9223455	Blk	72	Lot	54
9223455	Blk	72	Lot	55
9223455	Blk	72	Lot	56
9223455	Blk	72	Lot	57
9223455	Blk	72	Lot	58
9223455	Blk	72	Lot	59
9223455	Blk	72	Lot	60
9223455	Blk	72	Lot	61
9223455	Blk	72	Lot	62
9223455	Blk	72	Lot	63
9223455	Blk	72	Lot	64

City Of Edmonton Affected Titles

Plan #	Block	Block #	Lot	Lot#
9223455	Blk	73	Lot	10
9223455	Blk	73	Lot	11
9223455	Blk	73	Lot	12
9223455	Blk	73	Lot	13
9223455	Blk	73	Lot	14
9223455	Blk	73	Lot	15
9223455	Blk	73	Lot	16
9223455	Blk	73	Lot	17
9223455	Blk	73	Lot	18
9223455	Blk	73	Lot	19
9223455	Blk	73	Lot	20
9223455	Blk	73	Lot	21
9223455	Blk	73	Lot	22
9223455	Blk	73	Lot	23
9223455	Blk	73	Lot	24
9223455	Blk	73	Lot	25
9223455	Blk	73	Lot	26
9223455	Blk	73	Lot	27
9223455	Blk	73	Lot	28
9223455	Blk	73	Lot	29
9223455	Blk	73	Lot	30
9223455	Blk	73	Lot	31
9223455	Blk	73	Lot	32
9223455	Blk	73	Lot	33
9223455	Blk	73	Lot	54MR
9223455	Blk	73	Lot	7
9223455	Blk	73	Lot	8
9223455	Blk	73	Lot	9
9223455	Blk	74	Lot	1MR
9223455	Blk	74	Lot	2PUL
9223455	Blk	74	Lot	3MR
9320487	Blk	1	Lot	3A
9320487	Blk	1	Lot	3B
9320734	Blk	2	Lot	1
9321244	Blk	5	Lot	64
9321244	Blk	5	Lot	65
9321244	Blk	5	Lot	66
9321244	Blk	5	Lot	67
9321244	Blk	5	Lot	68
9321244	Blk	5	Lot	69
9321244	Blk	5	Lot	71
9321244	Blk	5	Lot	72
9321244	Blk	5	Lot	73
9321244	Blk	5	Lot	74
9321244	Blk	5	Lot	75
9321244	Blk	5	Lot	76
9321244	Blk	5	Lot	77
9321244	Blk	5	Lot	78
9321244	Blk	5	Lot	79
9321658	Blk	88	Lot	77
9321658	Blk	88	Lot	78
9321658	Blk	88	Lot	79
9321658	Blk	88	Lot	80
9321658	Blk	88	Lot	81
9321658	Blk	88	Lot	82
9321658	Blk	88	Lot	83
9321658	Blk	88	Lot	84
9321658	Blk	88	Lot	85
9321658	Blk	88	Lot	86
9321658	Blk	88	Lot	87
9321658	Blk	88	Lot	88
9321658	Blk	88	Lot	89
9321658	Blk	88	Lot	90
9321658	Blk	88	Lot	91
9321828	Blk	76	Lot	47
9321828	Blk	76	Lot	48
9321828	Blk	76	Lot	49
9321828	Blk	76	Lot	50

City Of Edmonton Affected Titles

Plan #	Block	Block #	Lot	Lot#
9321828	Blk	76	Lot	51
9321828	Blk	76	Lot	52
9321828	Blk	76	Lot	53
9321828	Blk	76	Lot	54
9321828	Blk	76	Lot	55
9321828	Blk	76	Lot	56
9321828	Blk	76	Lot	57
9321828	Blk	76	Lot	58
9321828	Blk	76	Lot	59
9321828	Blk	76	Lot	60
9321828	Blk	76	Lot	61
9321828	Blk	76	Lot	62
9321828	Blk	76	Lot	63
9321828	Blk	76	Lot	64
9321828	Blk	76	Lot	65
9321828	Blk	76	Lot	66
9321828	Blk	76	Lot	67
9321828	Blk	76	Lot	68
9321828	Blk	76	Lot	69
9321828	Blk	76	Lot	70PUL
9321828	Blk	77	Lot	1
9321828	Blk	77	Lot	10
9321828	Blk	77	Lot	11
9321828	Blk	77	Lot	12
9321828	Blk	77	Lot	13
9321828	Blk	77	Lot	2
9321828	Blk	77	Lot	3
9321828	Blk	77	Lot	4
9321828	Blk	77	Lot	5
9321828	Blk	77	Lot	6
9321828	Blk	77	Lot	7
9321828	Blk	77	Lot	8
9321828	Blk	77	Lot	9
9322017	Blk	1	Lot	74
9322017	Blk	1	Lot	75
9322580			Lot	A
9322580			Lot	B
9322582			Lot	C
9322582			Lot	D
9322615	Blk	3	Lot	3A
9322615	Blk	3	Lot	3B
9322859			Lot	1
9323138	Blk	2	Lot	76
9323138	Blk	2	Lot	77
9323167	Blk	72	Lot	28
9323167	Blk	72	Lot	29
9323167	Blk	72	Lot	30
9323167	Blk	72	Lot	31
9323167	Blk	72	Lot	32
9323167	Blk	72	Lot	33
9323167	Blk	72	Lot	34
9323167	Blk	72	Lot	35
9323167	Blk	72	Lot	36
9323167	Blk	72	Lot	37
9323167	Blk	72	Lot	38
9323167	Blk	72	Lot	39
9323167	Blk	72	Lot	40
9323167	Blk	72	Lot	41
9323167	Blk	72	Lot	42
9323167	Blk	72	Lot	43
9323167	Blk	73	Lot	34
9323167	Blk	73	Lot	35
9323167	Blk	73	Lot	36
9323167	Blk	73	Lot	37
9323167	Blk	73	Lot	38
9323167	Blk	73	Lot	39
9323167	Blk	73	Lot	40
9323167	Blk	73	Lot	41

City Of Edmonton Affected Titles

Plan #	Block	Block #	Lot	Lot#
9323167	Blk	73	Lot	42
9323167	Blk	73	Lot	43
9323167	Blk	73	Lot	44
9323167	Blk	73	Lot	45
9323167	Blk	73	Lot	46
9323167	Blk	73	Lot	47
9323191	Blk	24	Lot	3
9323191	Blk	24	Lot	4
9323191	Blk	24	Lot	5
9323191	Blk	24	Lot	6
9323191	Blk	24	Lot	7
9323292			Lot	11A
9323292			Lot	11B
938MC	Blk	1	Lot	15
938MC	Blk	1	Lot	16
938MC	Blk	1	Lot	17
938MC	Blk	1	Lot	18
938MC	Blk	1	Lot	19
938MC	Blk	1	Lot	20
938MC	Blk	1	Lot	21
9421024	Blk	1	Lot	5A
9421053			Lot	19A
9421053			Lot	19B
9421053			Lot	19C
9422256			Lot	1PUL
9422650	Blk	2	Lot	14
9422885	Blk	E		
9422945	Blk	24	Lot	10
9422945	Blk	24	Lot	11
9422945	Blk	24	Lot	12
9422945	Blk	24	Lot	13
9422945	Blk	24	Lot	14
9422945	Blk	24	Lot	15
9422945	Blk	24	Lot	16
9422945	Blk	24	Lot	17
9422945	Blk	24	Lot	18
9422945	Blk	24	Lot	19
9422945	Blk	24	Lot	20
9422945	Blk	24	Lot	21
9422945	Blk	24	Lot	22
9422945	Blk	24	Lot	23
9422945	Blk	24	Lot	24
9422945	Blk	24	Lot	25
9422945	Blk	24	Lot	26
9422945	Blk	24	Lot	27
9422945	Blk	24	Lot	28
9422945	Blk	24	Lot	29
9422945	Blk	24	Lot	30
9422945	Blk	24	Lot	31
9422945	Blk	24	Lot	32
9422945	Blk	24	Lot	33
9422945	Blk	24	Lot	34
9422945	Blk	24	Lot	35
9422945	Blk	24	Lot	36
9422945	Blk	24	Lot	37
9422945	Blk	24	Lot	38
9422945	Blk	24	Lot	39
9422945	Blk	24	Lot	40
9422945	Blk	24	Lot	41
9422945	Blk	24	Lot	42
9422945	Blk	24	Lot	43
9422945	Blk	24	Lot	44
9422945	Blk	24	Lot	45
9422945	Blk	24	Lot	46
9422945	Blk	24	Lot	47
9422945	Blk	24	Lot	48
9422945	Blk	24	Lot	49PUL
9422945	Blk	24	Lot	50

City Of Edmonton Affected Titles

Plan #	Block	Block #	Lot	Lot#
9422945	Blk	24	Lot	51
9422945	Blk	24	Lot	52
9422945	Blk	24	Lot	53
9422945	Blk	24	Lot	54
9422945	Blk	24	Lot	8
9422945	Blk	24	Lot	9
9422945	Blk	25	Lot	1
9422945	Blk	25	Lot	10
9422945	Blk	25	Lot	11
9422945	Blk	25	Lot	12
9422945	Blk	25	Lot	13
9422945	Blk	25	Lot	2
9422945	Blk	25	Lot	3
9422945	Blk	25	Lot	30
9422945	Blk	25	Lot	31
9422945	Blk	25	Lot	32
9422945	Blk	25	Lot	33
9422945	Blk	25	Lot	34
9422945	Blk	25	Lot	35
9422945	Blk	25	Lot	36
9422945	Blk	25	Lot	37
9422945	Blk	25	Lot	38
9422945	Blk	25	Lot	39
9422945	Blk	25	Lot	4
9422945	Blk	25	Lot	40
9422945	Blk	25	Lot	41
9422945	Blk	25	Lot	42
9422945	Blk	25	Lot	5
9422945	Blk	25	Lot	6
9422945	Blk	25	Lot	7
9422945	Blk	25	Lot	8
9422945	Blk	25	Lot	9
9423018	Blk	OT		
9423041	Blk	4	Lot	37
9423041	Blk	4	Lot	38
9423041	Blk	4	Lot	39
9423041	Blk	4	Lot	40
9423041	Blk	4	Lot	41
9423041	Blk	4	Lot	42
9423041	Blk	4	Lot	43
9423041	Blk	4	Lot	44
9423041	Blk	4	Lot	45
9423041	Blk	4	Lot	46
9423041	Blk	4	Lot	47
9423041	Blk	4	Lot	48
9423041	Blk	4	Lot	49
9423041	Blk	4	Lot	50
9423041	Blk	4	Lot	51
9423041	Blk	4	Lot	52
9423041	Blk	4	Lot	53
9423041	Blk	4	Lot	54
9423041	Blk	4	Lot	55
9423041	Blk	4	Lot	56
9423041	Blk	4	Lot	57
9423041	Blk	4	Lot	58
9423041	Blk	4	Lot	59
9423041	Blk	4	Lot	60
9423041	Blk	4	Lot	61
9423041	Blk	4	Lot	62
9423041	Blk	4	Lot	63
9423041	Blk	4	Lot	64
9423041	Blk	4	Lot	65
9423041	Blk	4	Lot	66
9423041	Blk	4	Lot	67
9423041	Blk	4	Lot	68
9423041	Blk	4	Lot	69
9423041	Blk	4	Lot	70
9423041	Blk	4	Lot	71

City Of Edmonton Affected Titles

Plan #	Block	Block #	Lot	Lot#
9423041	Blk	4	Lot	72
9423041	Blk	4	Lot	73
9423041	Blk	4	Lot	74
9423041	Blk	4	Lot	75
9423041	Blk	4	Lot	95
9423041	Blk	4	Lot	96
9423041	Blk	5	Lot	105
9423421	Blk	1	Lot	11
9423925	Blk	86	Lot	56
9423925	Blk	86	Lot	57
9423925	Blk	86	Lot	58
9423925	Blk	86	Lot	59
9423925	Blk	86	Lot	60
9423925	Blk	86	Lot	61
9423925	Blk	86	Lot	62
9423925	Blk	86	Lot	63
9423925	Blk	86	Lot	64
9423925	Blk	86	Lot	65
9423925	Blk	86	Lot	66
9423925	Blk	86	Lot	67
9423925	Blk	86	Lot	68
9423925	Blk	86	Lot	69
9423925	Blk	88	Lot	41
9423925	Blk	88	Lot	42
9423925	Blk	88	Lot	43
9423925	Blk	88	Lot	44
9423925	Blk	88	Lot	92
9423925	Blk	88	Lot	93
9423925	Blk	88	Lot	94
9423925	Blk	88	Lot	95
9424122	Blk	11	Lot	10
9424122	Blk	11	Lot	11
9424122	Blk	11	Lot	17
9424122	Blk	11	Lot	18
9424122	Blk	11	Lot	19
9424122	Blk	11	Lot	20
9424122	Blk	11	Lot	21
9424122	Blk	11	Lot	22
9424122	Blk	11	Lot	24
9424122	Blk	11	Lot	25
9424122	Blk	11	Lot	26
9424122	Blk	11	Lot	27
9424122	Blk	11	Lot	28
9424122	Blk	11	Lot	29
9424122	Blk	11	Lot	3
9424122	Blk	11	Lot	30
9424122	Blk	11	Lot	31
9424122	Blk	11	Lot	32PUL
9424122	Blk	11	Lot	33
9424122	Blk	11	Lot	34
9424122	Blk	11	Lot	35
9424122	Blk	11	Lot	36
9424122	Blk	11	Lot	4
9424122	Blk	11	Lot	5
9424122	Blk	11	Lot	6
9424122	Blk	11	Lot	7
9424122	Blk	11	Lot	8
9424122	Blk	11	Lot	9
9424122	Blk	7	Lot	18
9424122	Blk	7	Lot	19
9424122	Blk	7	Lot	20
9424122	Blk	7	Lot	21
9424122	Blk	7	Lot	23
9424122	Blk	7	Lot	24
9424122	Blk	7	Lot	25
9424122	Blk	7	Lot	26
9424122	Blk	7	Lot	27
9424122	Blk	7	Lot	28

City Of Edmonton Affected Titles

Plan #	Block	Block #	Lot	Lot#
9424122	Blk	7	Lot	29
9424122	Blk	7	Lot	30
9424122	Blk	7	Lot	31
9424122	Blk	7	Lot	32
9424122	Blk	7	Lot	33
9424122	Blk	7	Lot	34
9424122	Blk	7	Lot	35
9424122	Blk	7	Lot	36
9424122	Blk	7	Lot	37
9424122	Blk	7	Lot	38
9424122	Blk	7	Lot	39
9424122	Blk	7	Lot	40PUL
9424122	Blk	7	Lot	41
9424122	Blk	7	Lot	42
9424122	Blk	7	Lot	43
9424122	Blk	7	Lot	44
9520104	Blk	1	Lot	1
9520147	Blk	71	Lot	17
9520147	Blk	71	Lot	18
9520147	Blk	71	Lot	19
9520147	Blk	71	Lot	20
9520147	Blk	71	Lot	21
9520147	Blk	71	Lot	22
9520147	Blk	71	Lot	23
9520147	Blk	71	Lot	24
9520147	Blk	71	Lot	25
9520147	Blk	71	Lot	26
9520147	Blk	71	Lot	27
9520147	Blk	71	Lot	28
9520147	Blk	84	Lot	1
9520147	Blk	84	Lot	2
9520147	Blk	84	Lot	28
9520147	Blk	84	Lot	29
9520147	Blk	84	Lot	3
9520147	Blk	84	Lot	30
9520147	Blk	84	Lot	31
9520147	Blk	84	Lot	32
9520147	Blk	84	Lot	33
9520147	Blk	84	Lot	34
9520147	Blk	84	Lot	35
9520147	Blk	84	Lot	36
9520147	Blk	84	Lot	4
9520147	Blk	84	Lot	5
9520147	Blk	85	Lot	1
9520147	Blk	85	Lot	10
9520147	Blk	85	Lot	11
9520147	Blk	85	Lot	12
9520147	Blk	85	Lot	13
9520147	Blk	85	Lot	14
9520147	Blk	85	Lot	15
9520147	Blk	85	Lot	16
9520147	Blk	85	Lot	17
9520147	Blk	85	Lot	2
9520147	Blk	85	Lot	3
9520147	Blk	85	Lot	4
9520147	Blk	85	Lot	5
9520147	Blk	85	Lot	6
9520147	Blk	85	Lot	7
9520147	Blk	85	Lot	8
9520147	Blk	85	Lot	9
9520159	Blk	84	Lot	10
9520159	Blk	84	Lot	11
9520159	Blk	84	Lot	12
9520159	Blk	84	Lot	13
9520159	Blk	84	Lot	14
9520159	Blk	84	Lot	15
9520159	Blk	84	Lot	16
9520159	Blk	84	Lot	17

City Of Edmonton Affected Titles

Plan #	Block	Block #	Lot	Lot#
9520159	Blk	84	Lot	18
9520159	Blk	84	Lot	19
9520159	Blk	84	Lot	20
9520159	Blk	84	Lot	21
9520159	Blk	84	Lot	22
9520159	Blk	84	Lot	23
9520159	Blk	84	Lot	24
9520159	Blk	84	Lot	25
9520159	Blk	84	Lot	26
9520159	Blk	84	Lot	27
9520159	Blk	84	Lot	6
9520159	Blk	84	Lot	7
9520159	Blk	84	Lot	8
9520159	Blk	84	Lot	9
9520330			Lot	1
9520335			Lot	2
9520487	Blk	18A	Lot	1
9520487	Blk	18A	Lot	2
9520939	Blk	87	Lot	1
9520986			Lot	1
9521823			Lot	5
9521823			Lot	6
9523515	Blk	9	Lot	3A
9523711	Blk	A		
9524886	Blk	3	Lot	14
9524909	Blk	A	Lot	11A
9525383	Blk	13	Lot	1
9525383	Blk	13	Lot	2
9525383	Blk	13	Lot	3
9620567	Blk	74	Lot	14B
9620567	Blk	74	Lot	15B
9620708			Lot	16A
9620708			Lot	16B
9620708			Lot	16C
9621203			Lot	1
9621203			Lot	2
9621843	Blk	3	Lot	1
9621843	Blk	3	Lot	2
9621843	Blk	3	Lot	3
9623154	Blk	12	Lot	10
9623154	Blk	12	Lot	11
9623154	Blk	12	Lot	12
9623154	Blk	12	Lot	13
9623154	Blk	12	Lot	14
9623154	Blk	12	Lot	15
9623154	Blk	12	Lot	16
9623154	Blk	12	Lot	17
9623154	Blk	12	Lot	18
9623154	Blk	12	Lot	19
9623154	Blk	12	Lot	20
9623154	Blk	12	Lot	21
9623154	Blk	12	Lot	22
9623154	Blk	12	Lot	23
9623154	Blk	12	Lot	24
9623154	Blk	12	Lot	25
9623154	Blk	12	Lot	26
9623154	Blk	12	Lot	27
9623154	Blk	12	Lot	28
9623154	Blk	12	Lot	29
9623154	Blk	12	Lot	30
9623154	Blk	12	Lot	31
9623154	Blk	12	Lot	9
9623154	Blk	13	Lot	1
9623154	Blk	13	Lot	10
9623154	Blk	13	Lot	11
9623154	Blk	13	Lot	12
9623154	Blk	13	Lot	13
9623154	Blk	13	Lot	14

City Of Edmonton Affected Titles

Plan #	Block	Block #	Lot	Lot#
9623154	Blk	13	Lot	15
9623154	Blk	13	Lot	16
9623154	Blk	13	Lot	17
9623154	Blk	13	Lot	18
9623154	Blk	13	Lot	19
9623154	Blk	13	Lot	2
9623154	Blk	13	Lot	20
9623154	Blk	13	Lot	3
9623154	Blk	13	Lot	4
9623154	Blk	13	Lot	5
9623154	Blk	13	Lot	6
9623154	Blk	13	Lot	7
9623154	Blk	13	Lot	8
9623154	Blk	13	Lot	9
9623154	Blk	14	Lot	1
9623154	Blk	14	Lot	10
9623154	Blk	14	Lot	2
9623154	Blk	14	Lot	3
9623154	Blk	14	Lot	4
9623154	Blk	14	Lot	5
9623154	Blk	14	Lot	6
9623154	Blk	14	Lot	7
9623154	Blk	14	Lot	8
9623154	Blk	14	Lot	9
9623278			Lot	1
9623278			Lot	2
9623278			Lot	3
9623623	Blk	24	Lot	55
9623623	Blk	24	Lot	56
9623623	Blk	24	Lot	57
9623623	Blk	24	Lot	58
9623623	Blk	24	Lot	59
9623623	Blk	24	Lot	60
9623623	Blk	24	Lot	61
9623623	Blk	24	Lot	62
9623623	Blk	24	Lot	63
9623623	Blk	24	Lot	64
9623623	Blk	24	Lot	65
9623623	Blk	25	Lot	14
9623623	Blk	25	Lot	15
9623623	Blk	25	Lot	16
9623623	Blk	25	Lot	17
9623623	Blk	25	Lot	18
9623623	Blk	25	Lot	19
9623623	Blk	25	Lot	23
9623623	Blk	25	Lot	24
9623623	Blk	25	Lot	25
9623623	Blk	25	Lot	26
9623623	Blk	25	Lot	27
9623623	Blk	25	Lot	28
9623623	Blk	25	Lot	43
9623623	Blk	25	Lot	44
9623623	Blk	25	Lot	45
9623623	Blk	25	Lot	46
9623623	Blk	25	Lot	47
9623623	Blk	25	Lot	48
9623623	Blk	25	Lot	49
9623623	Blk	25	Lot	50
9623623	Blk	25	Lot	51
9623623	Blk	25	Lot	52
9623623	Blk	25	Lot	53
9623623	Blk	25	Lot	67
9623623	Blk	25	Lot	68
9623623	Blk	25	Lot	69
9623623	Blk	25	Lot	70
9623623	Blk	25	Lot	71
9623623	Blk	25	Lot	72
9623623	Blk	25	Lot	73

City Of Edmonton Affected Titles

Plan #	Block	Block #	Lot	Lot#
9623785			Lot	18A
9623785			Lot	18B
9623785			Lot	18C
9623847			Lot	1
9623899	Blk	21	Lot	54
9623899	Blk	21	Lot	55
9623899	Blk	21	Lot	56
9623899	Blk	21	Lot	57
9623899	Blk	21	Lot	58
9623899	Blk	21	Lot	59
9623899	Blk	21	Lot	60
9623899	Blk	21	Lot	61
9623899	Blk	21	Lot	62
9623899	Blk	21	Lot	63
9623899	Blk	21	Lot	64
9623899	Blk	21	Lot	65
9623899	Blk	21	Lot	66
9623899	Blk	21	Lot	67
9623899	Blk	21	Lot	68
9623899	Blk	21	Lot	69
9623899	Blk	21	Lot	70
9623899	Blk	21	Lot	71
9623899	Blk	21	Lot	72
9623899	Blk	21	Lot	73
9623899	Blk	21	Lot	74
9623899	Blk	21	Lot	75
9623899	Blk	21	Lot	76
9623899	Blk	21	Lot	77
9623899	Blk	21	Lot	78
9623899	Blk	21	Lot	79
9623899	Blk	21	Lot	80
9623899	Blk	21	Lot	81
9623970	Blk	3	Lot	11A
9623970	Blk	3	Lot	11B
9623976	Blk	80	Lot	1
9623976	Blk	80	Lot	10
9623976	Blk	80	Lot	11
9623976	Blk	80	Lot	12
9623976	Blk	80	Lot	13
9623976	Blk	80	Lot	14
9623976	Blk	80	Lot	15
9623976	Blk	80	Lot	16
9623976	Blk	80	Lot	17
9623976	Blk	80	Lot	18
9623976	Blk	80	Lot	19
9623976	Blk	80	Lot	2
9623976	Blk	80	Lot	20
9623976	Blk	80	Lot	21
9623976	Blk	80	Lot	22
9623976	Blk	80	Lot	23
9623976	Blk	80	Lot	3
9623976	Blk	80	Lot	4
9623976	Blk	80	Lot	5
9623976	Blk	80	Lot	6
9623976	Blk	80	Lot	7
9623976	Blk	80	Lot	8
9623976	Blk	80	Lot	9
9623976	Blk	81	Lot	31
9623976	Blk	81	Lot	32
9623976	Blk	82	Lot	24
9623976	Blk	82	Lot	25
9623976	Blk	82	Lot	26
9623976	Blk	82	Lot	27
9623976	Blk	82	Lot	28
9623976	Blk	83	Lot	1
9623976	Blk	83	Lot	10
9623976	Blk	83	Lot	11
9623976	Blk	83	Lot	12

City Of Edmonton Affected Titles

Plan #	Block	Block #	Lot	Lot#
9623976	Blk	83	Lot	13
9623976	Blk	83	Lot	14
9623976	Blk	83	Lot	15
9623976	Blk	83	Lot	16
9623976	Blk	83	Lot	17
9623976	Blk	83	Lot	18
9623976	Blk	83	Lot	19
9623976	Blk	83	Lot	2
9623976	Blk	83	Lot	20
9623976	Blk	83	Lot	3
9623976	Blk	83	Lot	4
9623976	Blk	83	Lot	5
9623976	Blk	83	Lot	6
9623976	Blk	83	Lot	7
9623976	Blk	83	Lot	8
9623976	Blk	83	Lot	9
9624077			Lot	2
9624102	Blk	5	Lot	3
9624103	Blk	1	Lot	10
9624103	Blk	1	Lot	11
9624122	Blk	25	Lot	20
9624122	Blk	25	Lot	21
9624122	Blk	25	Lot	22
9624201	Blk	4	Lot	76
9624201	Blk	4	Lot	77
9624201	Blk	4	Lot	78
9624201	Blk	4	Lot	79
9624201	Blk	4	Lot	80
9624201	Blk	4	Lot	81
9624201	Blk	4	Lot	82
9624201	Blk	4	Lot	83
9624201	Blk	4	Lot	84
9624201	Blk	4	Lot	85
9624201	Blk	4	Lot	86
9624201	Blk	4	Lot	87
9624201	Blk	4	Lot	88
9624201	Blk	4	Lot	89
9624201	Blk	4	Lot	90
9624201	Blk	4	Lot	91
9624201	Blk	4	Lot	92
9624201	Blk	4	Lot	93
9624201	Blk	4	Lot	94
9624397	Blk	1	Lot	1PUL
9624397	Blk	1	Lot	2PUL
9624397	Blk	1	Lot	4PUL
9624397	Blk	1	Lot	5PUL
9624397	Blk	1	Lot	6PUL
9624397	Blk	1	Lot	7PUL
9624397	Blk	1	Lot	8PUL
9624397	Blk	1	Lot	9PUL
9720411	Blk	5	Lot	10
9720411	Blk	5	Lot	8
9720485			Lot	6B
9720512	Blk	1	Lot	15
9721199	Blk	B		
9721203	Blk	3	Lot	18
9721203	Blk	3	Lot	19
9721203	Blk	3	Lot	21
9721568	Blk	4	Lot	100
9721568	Blk	4	Lot	101
9721568	Blk	4	Lot	102
9721568	Blk	4	Lot	103
9721568	Blk	4	Lot	104
9721568	Blk	4	Lot	105
9721568	Blk	4	Lot	106
9721568	Blk	4	Lot	97
9721568	Blk	4	Lot	98
9721568	Blk	4	Lot	99

City Of Edmonton Affected Titles

Plan #	Block	Block #	Lot	Lot#
9721568	Blk	5	Lot	100
9721568	Blk	5	Lot	101
9721568	Blk	5	Lot	102
9721568	Blk	5	Lot	103
9721568	Blk	5	Lot	104
9721568	Blk	5	Lot	94
9721568	Blk	5	Lot	95
9721568	Blk	5	Lot	96
9721568	Blk	5	Lot	97
9721568	Blk	5	Lot	98
9721568	Blk	5	Lot	99
9721828	Blk	24	Lot	66
9721828	Blk	24	Lot	67
9721828	Blk	24	Lot	68
9721828	Blk	24	Lot	69
9721828	Blk	24	Lot	70
9721828	Blk	24	Lot	71
9721828	Blk	24	Lot	72
9721828	Blk	24	Lot	73
9721828	Blk	24	Lot	74
9721828	Blk	24	Lot	75
9721828	Blk	24	Lot	76
9721828	Blk	24	Lot	77
9721828	Blk	24	Lot	78
9721828	Blk	24	Lot	79
9721828	Blk	24	Lot	80
9721828	Blk	24	Lot	81
9721828	Blk	24	Lot	82
9721828	Blk	24	Lot	83
9721828	Blk	24	Lot	84
9721828	Blk	24	Lot	85
9721828	Blk	25	Lot	54
9721828	Blk	25	Lot	55
9721828	Blk	25	Lot	56
9721828	Blk	25	Lot	57
9721828	Blk	25	Lot	58
9721828	Blk	25	Lot	59
9721828	Blk	25	Lot	60
9721828	Blk	25	Lot	61
9721828	Blk	25	Lot	62
9721828	Blk	25	Lot	63
9721828	Blk	25	Lot	64
9721828	Blk	25	Lot	65
9721828	Blk	25	Lot	66
9722068	Blk	23	Lot	50MR
9722181	Blk	21	Lot	82
9722181	Blk	21	Lot	83
9722181	Blk	21	Lot	84
9722181	Blk	23	Lot	13MR
9722181	Blk	23	Lot	14
9722181	Blk	23	Lot	15
9722181	Blk	23	Lot	16
9722181	Blk	23	Lot	17
9722181	Blk	23	Lot	18
9722181	Blk	23	Lot	19
9722181	Blk	23	Lot	20
9722181	Blk	23	Lot	21
9722181	Blk	23	Lot	22
9722181	Blk	23	Lot	23
9722181	Blk	23	Lot	24
9722181	Blk	23	Lot	25
9722181	Blk	23	Lot	26
9722181	Blk	23	Lot	27
9722181	Blk	23	Lot	28
9722181	Blk	23	Lot	29
9722181	Blk	23	Lot	31
9722181	Blk	23	Lot	32
9722181	Blk	23	Lot	33

City Of Edmonton Affected Titles

Plan #	Block	Block #	Lot	Lot#
9722181	Blk	23	Lot	34
9722181	Blk	23	Lot	35
9722181	Blk	23	Lot	37
9722181	Blk	23	Lot	38
9722181	Blk	23	Lot	39
9722181	Blk	23	Lot	40
9722181	Blk	23	Lot	41
9722181	Blk	23	Lot	42
9722181	Blk	23	Lot	43
9722181	Blk	23	Lot	44
9722181	Blk	23	Lot	45
9722181	Blk	23	Lot	46
9722181	Blk	23	Lot	47
9722181	Blk	23	Lot	48
9722532	Blk	11	Lot	37
9722532	Blk	11	Lot	38
9722532	Blk	11	Lot	39
9722532	Blk	11	Lot	40
9722532	Blk	11	Lot	41
9722532	Blk	11	Lot	42
9722532	Blk	11	Lot	43
9722532	Blk	11	Lot	44
9722532	Blk	11	Lot	45PUL
9722532	Blk	11	Lot	46
9722532	Blk	11	Lot	47
9722532	Blk	11	Lot	48
9722532	Blk	11	Lot	49
9722532	Blk	11	Lot	50
9722532	Blk	11	Lot	51
9722532	Blk	11	Lot	52
9722532	Blk	11	Lot	53
9722532	Blk	11	Lot	54
9722532	Blk	11	Lot	55
9722532	Blk	12	Lot	1
9722532	Blk	12	Lot	2
9722532	Blk	12	Lot	3
9722532	Blk	12	Lot	4
9722532	Blk	12	Lot	5
9722532	Blk	12	Lot	6
9722532	Blk	12	Lot	7
9722532	Blk	12	Lot	8
9722532	Blk	7	Lot	45
9722532	Blk	7	Lot	46
9722532	Blk	7	Lot	47
9722532	Blk	7	Lot	48
9722532	Blk	7	Lot	49
9722532	Blk	7	Lot	50
9722532	Blk	7	Lot	51
9722532	Blk	7	Lot	52
9722532	Blk	7	Lot	53
9722601	Blk	73	Lot	48
9722601	Blk	73	Lot	49
9722601	Blk	73	Lot	50
9722601	Blk	73	Lot	51
9722601	Blk	73	Lot	52
9722601	Blk	73	Lot	53
9722601	Blk	73	Lot	55
9722601	Blk	85	Lot	100
9722601	Blk	85	Lot	101
9722601	Blk	85	Lot	102
9722601	Blk	85	Lot	103
9722601	Blk	85	Lot	104
9722601	Blk	85	Lot	105
9722601	Blk	85	Lot	106
9722601	Blk	85	Lot	107
9722601	Blk	85	Lot	108
9722601	Blk	85	Lot	109
9722601	Blk	85	Lot	110

City Of Edmonton Affected Titles

Plan #	Block	Block #	Lot	Lot#
9722601	Blk	85	Lot	111
9722601	Blk	85	Lot	112
9722604	Blk	84	Lot	37
9722604	Blk	84	Lot	38
9722604	Blk	84	Lot	39
9722604	Blk	84	Lot	40
9722604	Blk	84	Lot	41
9722604	Blk	84	Lot	42
9722604	Blk	84	Lot	43
9722604	Blk	84	Lot	44
9722604	Blk	84	Lot	45
9722604	Blk	84	Lot	46
9722604	Blk	84	Lot	47
9722604	Blk	84	Lot	48
9722604	Blk	84	Lot	49
9722604	Blk	84	Lot	50
9722604	Blk	84	Lot	51
9722604	Blk	84	Lot	52
9722604	Blk	84	Lot	53
9722604	Blk	84	Lot	54
9723099	Blk	4	Lot	6
9723099	Blk	4	Lot	7
9723099	Blk	4	Lot	8
9723471	Blk	81	Lot	1
9723471	Blk	81	Lot	10
9723471	Blk	81	Lot	11
9723471	Blk	81	Lot	12
9723471	Blk	81	Lot	13
9723471	Blk	81	Lot	14
9723471	Blk	81	Lot	15
9723471	Blk	81	Lot	16
9723471	Blk	81	Lot	17
9723471	Blk	81	Lot	18
9723471	Blk	81	Lot	19
9723471	Blk	81	Lot	1A
9723471	Blk	81	Lot	2
9723471	Blk	81	Lot	20
9723471	Blk	81	Lot	21
9723471	Blk	81	Lot	22
9723471	Blk	81	Lot	23
9723471	Blk	81	Lot	24
9723471	Blk	81	Lot	25
9723471	Blk	81	Lot	26
9723471	Blk	81	Lot	27
9723471	Blk	81	Lot	2A
9723471	Blk	81	Lot	3
9723471	Blk	81	Lot	3A
9723471	Blk	81	Lot	4
9723471	Blk	81	Lot	4A
9723471	Blk	81	Lot	5
9723471	Blk	81	Lot	5A
9723471	Blk	81	Lot	6
9723471	Blk	81	Lot	6A
9723471	Blk	81	Lot	7
9723471	Blk	81	Lot	7A
9723471	Blk	81	Lot	8
9723471	Blk	81	Lot	9
9723471	Blk	82	Lot	1
9723471	Blk	82	Lot	10
9723471	Blk	82	Lot	11
9723471	Blk	82	Lot	12
9723471	Blk	82	Lot	13
9723471	Blk	82	Lot	14
9723471	Blk	82	Lot	15
9723471	Blk	82	Lot	16
9723471	Blk	82	Lot	17
9723471	Blk	82	Lot	18
9723471	Blk	82	Lot	19

City Of Edmonton Affected Titles

Plan #	Block	Block #	Lot	Lot#
9723471	Blk	82	Lot	2
9723471	Blk	82	Lot	20
9723471	Blk	82	Lot	21
9723471	Blk	82	Lot	22
9723471	Blk	82	Lot	23
9723471	Blk	82	Lot	3
9723471	Blk	82	Lot	4
9723471	Blk	82	Lot	5
9723471	Blk	82	Lot	6
9723471	Blk	82	Lot	7
9723471	Blk	82	Lot	8
9723471	Blk	82	Lot	9
9723475	Blk	74	Lot	21PUL
9724067	Blk	24	Lot	100
9724067	Blk	24	Lot	101
9724067	Blk	24	Lot	102
9724067	Blk	24	Lot	103
9724067	Blk	24	Lot	104
9724067	Blk	24	Lot	105
9724067	Blk	24	Lot	106
9724067	Blk	24	Lot	107
9724067	Blk	24	Lot	86
9724067	Blk	24	Lot	87
9724067	Blk	24	Lot	88
9724067	Blk	24	Lot	89
9724067	Blk	24	Lot	90
9724067	Blk	24	Lot	91
9724067	Blk	24	Lot	92
9724067	Blk	24	Lot	93
9724067	Blk	24	Lot	94
9724067	Blk	24	Lot	95
9724067	Blk	24	Lot	96
9724067	Blk	24	Lot	97
9724067	Blk	24	Lot	98
9724067	Blk	24	Lot	99
9724067	Blk	26	Lot	1
9724067	Blk	26	Lot	10
9724067	Blk	26	Lot	11
9724067	Blk	26	Lot	12
9724067	Blk	26	Lot	13
9724067	Blk	26	Lot	14
9724067	Blk	26	Lot	2
9724067	Blk	26	Lot	3
9724067	Blk	26	Lot	4
9724067	Blk	26	Lot	5
9724067	Blk	26	Lot	6
9724067	Blk	26	Lot	7
9724067	Blk	26	Lot	8
9724067	Blk	26	Lot	9
9724273	Blk	A		
9724293	Blk	12	Lot	100
9724293	Blk	12	Lot	101
9724293	Blk	12	Lot	102
9724293	Blk	12	Lot	103
9724293	Blk	12	Lot	104
9724293	Blk	12	Lot	105
9724293	Blk	12	Lot	106
9724293	Blk	12	Lot	107
9724293	Blk	12	Lot	108
9724293	Blk	12	Lot	109
9724293	Blk	12	Lot	110
9724293	Blk	12	Lot	111
9724293	Blk	12	Lot	112
9724293	Blk	12	Lot	113
9724293	Blk	12	Lot	114
9724293	Blk	12	Lot	115
9724293	Blk	12	Lot	116
9724293	Blk	12	Lot	117

City Of Edmonton Affected Titles

Plan #	Block	Block #	Lot	Lot#
9724293	Blk	12	Lot	118
9724293	Blk	12	Lot	119
9724293	Blk	12	Lot	120
9724293	Blk	12	Lot	121
9724293	Blk	12	Lot	122
9724293	Blk	12	Lot	81
9724293	Blk	12	Lot	82
9724293	Blk	12	Lot	83
9724293	Blk	12	Lot	84
9724293	Blk	12	Lot	85
9724293	Blk	12	Lot	86
9724293	Blk	12	Lot	87
9724293	Blk	12	Lot	88
9724293	Blk	12	Lot	89
9724293	Blk	12	Lot	90
9724293	Blk	12	Lot	91
9724293	Blk	12	Lot	92
9724293	Blk	12	Lot	93
9724293	Blk	12	Lot	94
9724293	Blk	12	Lot	95
9724293	Blk	12	Lot	96
9724293	Blk	12	Lot	97
9724293	Blk	12	Lot	98
9724293	Blk	12	Lot	99
9724293	Blk	7	Lot	54
9724293	Blk	7	Lot	55
9724293	Blk	7	Lot	56
9724293	Blk	7	Lot	57
9724293	Blk	7	Lot	58
9724293	Blk	7	Lot	59
9724293	Blk	7	Lot	60
9724293	Blk	7	Lot	61
9724293	Blk	7	Lot	62
9724293	Blk	7	Lot	63
9724293	Blk	7	Lot	64
9724293	Blk	7	Lot	65
9724293	Blk	7	Lot	66
9724293	Blk	7	Lot	67
9724293	Blk	7	Lot	68
9724293	Blk	7	Lot	69
9724293	Blk	7	Lot	70
9724293	Blk	7	Lot	71
9724293	Blk	7	Lot	72
9724293	Blk	7	Lot	73
9724293	Blk	7	Lot	74
9724293	Blk	7	Lot	75
9724293	Blk	7	Lot	76
9724293	Blk	7	Lot	77
9724293	Blk	7	Lot	78PUL
9724293	Blk	7	Lot	79
9724293	Blk	7	Lot	80
9724293	Blk	7	Lot	81
9724293	Blk	7	Lot	82
9724293	Blk	7	Lot	83
9724293	Blk	7	Lot	84
9724293	Blk	7	Lot	85
9724473	Blk	5	Lot	4A
9724473	Blk	5	Lot	5A
9820033			Lot	A
9820129			Lot	2
9820129			Lot	3ER
9820135	Blk	85	Lot	1
9820135	Blk	85	Lot	10
9820135	Blk	85	Lot	11
9820135	Blk	85	Lot	12
9820135	Blk	85	Lot	13
9820135	Blk	85	Lot	14
9820135	Blk	85	Lot	15

City Of Edmonton Affected Titles

Plan #	Block	Block #	Lot	Lot#
9820135	Blk	85	Lot	16
9820135	Blk	85	Lot	17
9820135	Blk	85	Lot	18
9820135	Blk	85	Lot	19
9820135	Blk	85	Lot	1A
9820135	Blk	85	Lot	20
9820135	Blk	85	Lot	21
9820135	Blk	85	Lot	22
9820135	Blk	85	Lot	23
9820135	Blk	85	Lot	24
9820135	Blk	85	Lot	25
9820135	Blk	85	Lot	26
9820135	Blk	85	Lot	27
9820135	Blk	85	Lot	28
9820135	Blk	85	Lot	29
9820135	Blk	85	Lot	2PUL
9820135	Blk	85	Lot	3
9820135	Blk	85	Lot	30
9820135	Blk	85	Lot	31
9820135	Blk	85	Lot	32
9820135	Blk	85	Lot	33PUL
9820135	Blk	85	Lot	34
9820135	Blk	85	Lot	34A
9820135	Blk	85	Lot	35PUL
9820135	Blk	85	Lot	36MR
9820135	Blk	85	Lot	4
9820135	Blk	85	Lot	5
9820135	Blk	85	Lot	6
9820135	Blk	85	Lot	7
9820135	Blk	85	Lot	8
9820135	Blk	85	Lot	9MR
9820135	Blk	87	Lot	1
9820135	Blk	87	Lot	10
9820135	Blk	87	Lot	11
9820135	Blk	87	Lot	2
9820135	Blk	87	Lot	3
9820135	Blk	87	Lot	4
9820135	Blk	87	Lot	5PUL
9820135	Blk	87	Lot	6
9820135	Blk	87	Lot	6A
9820135	Blk	87	Lot	7
9820135	Blk	87	Lot	7A
9820135	Blk	87	Lot	8
9820135	Blk	87	Lot	9
9820135	Blk	90	Lot	1
9820135	Blk	90	Lot	10
9820135	Blk	90	Lot	10A
9820135	Blk	90	Lot	11
9820135	Blk	90	Lot	12
9820135	Blk	90	Lot	13
9820135	Blk	90	Lot	14
9820135	Blk	90	Lot	15
9820135	Blk	90	Lot	2
9820135	Blk	90	Lot	3
9820135	Blk	90	Lot	4
9820135	Blk	90	Lot	5
9820135	Blk	90	Lot	6
9820135	Blk	90	Lot	7
9820135	Blk	90	Lot	8PUL
9820135	Blk	90	Lot	9
9820135	Blk	90	Lot	9A
9820235	Blk	8	Lot	4B
9820235	Blk	8	Lot	4C
9820739	Blk	6	Lot	5A
9820739	Blk	6	Lot	5B
9820957	Blk	1	Lot	8
9821314	Blk	4	Lot	13
9821897	Blk	111	Lot	1

City Of Edmonton Affected Titles

Plan #	Block	Block #	Lot	Lot#
9822373			Lot	A
9822450			Lot	1
9822689			Lot	2
9822689			Lot	3
9822742	Blk	24	Lot	108
9822742	Blk	24	Lot	109
9822742	Blk	24	Lot	110
9822742	Blk	24	Lot	111
9822742	Blk	24	Lot	112
9822742	Blk	24	Lot	113
9822742	Blk	24	Lot	114
9822742	Blk	24	Lot	115
9822742	Blk	24	Lot	116
9822742	Blk	24	Lot	117
9822742	Blk	24	Lot	118
9822742	Blk	24	Lot	119
9822742	Blk	24	Lot	120
9822742	Blk	24	Lot	121
9822742	Blk	24	Lot	122
9822742	Blk	24	Lot	123
9822742	Blk	24	Lot	124
9822742	Blk	24	Lot	125
9822742	Blk	24	Lot	126
9822742	Blk	24	Lot	127
9822742	Blk	24	Lot	128
9822742	Blk	24	Lot	129
9822742	Blk	24	Lot	130
9822742	Blk	24	Lot	131
9822742	Blk	24	Lot	132
9822742	Blk	24	Lot	133
9822742	Blk	24	Lot	134
9822742	Blk	24	Lot	135
9822742	Blk	24	Lot	136
9822742	Blk	24	Lot	137
9822742	Blk	24	Lot	138
9822742	Blk	24	Lot	139
9822742	Blk	24	Lot	140
9822742	Blk	24	Lot	141
9822742	Blk	24	Lot	142
9822742	Blk	24	Lot	143
9822742	Blk	24	Lot	144
9822742	Blk	24	Lot	145
9822742	Blk	24	Lot	146
9822742	Blk	24	Lot	147
9822742	Blk	24	Lot	148
9822742	Blk	24	Lot	149
9822742	Blk	24	Lot	150
9822742	Blk	24	Lot	151
9822742	Blk	24	Lot	152
9822742	Blk	24	Lot	153
9822742	Blk	24	Lot	154
9822742	Blk	24	Lot	155
9822742	Blk	24	Lot	156
9822742	Blk	24	Lot	157
9822742	Blk	24	Lot	158
9822742	Blk	24	Lot	159
9822742	Blk	24	Lot	160
9822742	Blk	24	Lot	161
9822742	Blk	26	Lot	15
9822742	Blk	26	Lot	16
9822742	Blk	26	Lot	17
9822742	Blk	26	Lot	18
9822742	Blk	26	Lot	19
9822742	Blk	26	Lot	20
9822742	Blk	26	Lot	21
9822742	Blk	26	Lot	22
9822742	Blk	26	Lot	23
9822742	Blk	26	Lot	24

City Of Edmonton Affected Titles

Plan #	Block	Block #	Lot	Lot#
9822742	Blk	26	Lot	25
9822742	Blk	26	Lot	26
9822742	Blk	26	Lot	27
9822742	Blk	26	Lot	28
9822742	Blk	28	Lot	1
9822742	Blk	28	Lot	10
9822742	Blk	28	Lot	11
9822742	Blk	28	Lot	12
9822742	Blk	28	Lot	13
9822742	Blk	28	Lot	14
9822742	Blk	28	Lot	15
9822742	Blk	28	Lot	16
9822742	Blk	28	Lot	17
9822742	Blk	28	Lot	18
9822742	Blk	28	Lot	19
9822742	Blk	28	Lot	2
9822742	Blk	28	Lot	20
9822742	Blk	28	Lot	21
9822742	Blk	28	Lot	22
9822742	Blk	28	Lot	23
9822742	Blk	28	Lot	24
9822742	Blk	28	Lot	25
9822742	Blk	28	Lot	26
9822742	Blk	28	Lot	27
9822742	Blk	28	Lot	28
9822742	Blk	28	Lot	29
9822742	Blk	28	Lot	3
9822742	Blk	28	Lot	30
9822742	Blk	28	Lot	31
9822742	Blk	28	Lot	32
9822742	Blk	28	Lot	33
9822742	Blk	28	Lot	34
9822742	Blk	28	Lot	35
9822742	Blk	28	Lot	36
9822742	Blk	28	Lot	37
9822742	Blk	28	Lot	38
9822742	Blk	28	Lot	39
9822742	Blk	28	Lot	4
9822742	Blk	28	Lot	40
9822742	Blk	28	Lot	41
9822742	Blk	28	Lot	42
9822742	Blk	28	Lot	43
9822742	Blk	28	Lot	44
9822742	Blk	28	Lot	45
9822742	Blk	28	Lot	46
9822742	Blk	28	Lot	47
9822742	Blk	28	Lot	48
9822742	Blk	28	Lot	49
9822742	Blk	28	Lot	5
9822742	Blk	28	Lot	50
9822742	Blk	28	Lot	51
9822742	Blk	28	Lot	52
9822742	Blk	28	Lot	6
9822742	Blk	28	Lot	7
9822742	Blk	28	Lot	8
9822742	Blk	28	Lot	9
9822742	Blk	29	Lot	1
9822742	Blk	29	Lot	2
9822742	Blk	29	Lot	3
9822742	Blk	29	Lot	4
9822742	Blk	29	Lot	5
9822742	Blk	29	Lot	6
9822742	Blk	29	Lot	7
9822742	Blk	29	Lot	8
9822742	Blk	29	Lot	9
9822748	Blk	21	Lot	100
9822748	Blk	21	Lot	101
9822748	Blk	21	Lot	102

City Of Edmonton Affected Titles

Plan #	Block	Block #	Lot	Lot#
9822748	Blk	21	Lot	103
9822748	Blk	21	Lot	104
9822748	Blk	21	Lot	105
9822748	Blk	21	Lot	106
9822748	Blk	21	Lot	107
9822748	Blk	21	Lot	108
9822748	Blk	21	Lot	109
9822748	Blk	21	Lot	85
9822748	Blk	21	Lot	86
9822748	Blk	21	Lot	87
9822748	Blk	21	Lot	88
9822748	Blk	21	Lot	89
9822748	Blk	21	Lot	90
9822748	Blk	21	Lot	91
9822748	Blk	21	Lot	92
9822748	Blk	21	Lot	93
9822748	Blk	21	Lot	94
9822748	Blk	21	Lot	95
9822748	Blk	21	Lot	96
9822748	Blk	21	Lot	97
9822748	Blk	21	Lot	98
9822748	Blk	21	Lot	99
9822748	Blk	23	Lot	51
9822748	Blk	23	Lot	52
9822748	Blk	23	Lot	53
9822748	Blk	23	Lot	54
9822748	Blk	23	Lot	55
9822748	Blk	23	Lot	56
9822748	Blk	23	Lot	57
9822748	Blk	23	Lot	58
9822748	Blk	23	Lot	59
9822748	Blk	23	Lot	60
9822748	Blk	23	Lot	61
9822748	Blk	23	Lot	63
9822748	Blk	23	Lot	64
9822748	Blk	23	Lot	65
9822748	Blk	23	Lot	66
9822748	Blk	23	Lot	67
9822748	Blk	23	Lot	68
9822748	Blk	23	Lot	69
9822748	Blk	23	Lot	70
9822748	Blk	23	Lot	71
9822748	Blk	23	Lot	72
9822748	Blk	23	Lot	73
9822748	Blk	23	Lot	74
9822748	Blk	23	Lot	75
9822748	Blk	23	Lot	76
9822748	Blk	23	Lot	77
9822748	Blk	23	Lot	78
9822748	Blk	27	Lot	1
9822748	Blk	27	Lot	10
9822748	Blk	27	Lot	11
9822748	Blk	27	Lot	12
9822748	Blk	27	Lot	13
9822748	Blk	27	Lot	14
9822748	Blk	27	Lot	15
9822748	Blk	27	Lot	16
9822748	Blk	27	Lot	17
9822748	Blk	27	Lot	18
9822748	Blk	27	Lot	19
9822748	Blk	27	Lot	2
9822748	Blk	27	Lot	20
9822748	Blk	27	Lot	21
9822748	Blk	27	Lot	3
9822748	Blk	27	Lot	4
9822748	Blk	27	Lot	5
9822748	Blk	27	Lot	6
9822748	Blk	27	Lot	7

City Of Edmonton Affected Titles

Plan #	Block	Block #	Lot	Lot#
9822748	Blk	27	Lot	8
9822748	Blk	27	Lot	9
9822871	Blk	3	Lot	100
9822871	Blk	3	Lot	101
9822871	Blk	3	Lot	102
9822871	Blk	3	Lot	93
9822871	Blk	3	Lot	94
9822871	Blk	3	Lot	95
9822871	Blk	3	Lot	96
9822871	Blk	3	Lot	97
9822871	Blk	3	Lot	98
9822871	Blk	3	Lot	99
9822871	Blk	6	Lot	10
9822871	Blk	6	Lot	11
9822871	Blk	6	Lot	12
9822871	Blk	6	Lot	13
9822871	Blk	6	Lot	14
9822871	Blk	6	Lot	15
9822871	Blk	7	Lot	1
9822871	Blk	7	Lot	10
9822871	Blk	7	Lot	11
9822871	Blk	7	Lot	12
9822871	Blk	7	Lot	13
9822871	Blk	7	Lot	14
9822871	Blk	7	Lot	15
9822871	Blk	7	Lot	16
9822871	Blk	7	Lot	17
9822871	Blk	7	Lot	18
9822871	Blk	7	Lot	19
9822871	Blk	7	Lot	2
9822871	Blk	7	Lot	20
9822871	Blk	7	Lot	21
9822871	Blk	7	Lot	22
9822871	Blk	7	Lot	3
9822871	Blk	7	Lot	4
9822871	Blk	7	Lot	5
9822871	Blk	7	Lot	6
9822871	Blk	7	Lot	7
9822871	Blk	7	Lot	8
9822871	Blk	7	Lot	9
9822871	Blk	8	Lot	1
9822871	Blk	8	Lot	10
9822871	Blk	8	Lot	11
9822871	Blk	8	Lot	12
9822871	Blk	8	Lot	13
9822871	Blk	8	Lot	14
9822871	Blk	8	Lot	15
9822871	Blk	8	Lot	16
9822871	Blk	8	Lot	17
9822871	Blk	8	Lot	18
9822871	Blk	8	Lot	19
9822871	Blk	8	Lot	2
9822871	Blk	8	Lot	20
9822871	Blk	8	Lot	21
9822871	Blk	8	Lot	22
9822871	Blk	8	Lot	23
9822871	Blk	8	Lot	24
9822871	Blk	8	Lot	3
9822871	Blk	8	Lot	4
9822871	Blk	8	Lot	5
9822871	Blk	8	Lot	6
9822871	Blk	8	Lot	7
9822871	Blk	8	Lot	8
9822871	Blk	8	Lot	9
9823987	Blk	81	Lot	33
9823987	Blk	81	Lot	34
9823987	Blk	81	Lot	35
9823987	Blk	81	Lot	36

City Of Edmonton Affected Titles

Plan #	Block	Block #	Lot	Lot#
9823987	Blk	81	Lot	37
9823987	Blk	81	Lot	38
9823987	Blk	81	Lot	39
9823987	Blk	81	Lot	40
9823987	Blk	81	Lot	41
9823987	Blk	81	Lot	42
9823987	Blk	81	Lot	43
9823987	Blk	81	Lot	44
9823987	Blk	81	Lot	45
9823987	Blk	81	Lot	46
9823987	Blk	81	Lot	47
9823987	Blk	81	Lot	48
9823987	Blk	81	Lot	49
9823987	Blk	81	Lot	50
9823987	Blk	81	Lot	51
9823987	Blk	81	Lot	52
9823987	Blk	81	Lot	53
9824950	Blk	102	Lot	1
9824950	Blk	102	Lot	10
9824950	Blk	102	Lot	11
9824950	Blk	102	Lot	2
9824950	Blk	102	Lot	3
9824950	Blk	102	Lot	4
9824950	Blk	102	Lot	5
9824950	Blk	102	Lot	6
9824950	Blk	102	Lot	7
9824950	Blk	105	Lot	1
9824950	Blk	105	Lot	10
9824950	Blk	105	Lot	11
9824950	Blk	105	Lot	12
9824950	Blk	105	Lot	13
9824950	Blk	105	Lot	14
9824950	Blk	105	Lot	15
9824950	Blk	105	Lot	16
9824950	Blk	105	Lot	17
9824950	Blk	105	Lot	18
9824950	Blk	105	Lot	19
9824950	Blk	105	Lot	2
9824950	Blk	105	Lot	20
9824950	Blk	105	Lot	21
9824950	Blk	105	Lot	3
9824950	Blk	105	Lot	4
9824950	Blk	105	Lot	5
9824950	Blk	105	Lot	6
9824950	Blk	105	Lot	7
9824950	Blk	105	Lot	8
9824950	Blk	105	Lot	9
9824950	Blk	106	Lot	10
9824950	Blk	106	Lot	11
9824950	Blk	106	Lot	12
9824950	Blk	106	Lot	13
9824950	Blk	106	Lot	14
9824950	Blk	106	Lot	8
9824950	Blk	106	Lot	9
9824982	Blk	111	Lot	11
9824982	Blk	111	Lot	12
9825633	Blk	12	Lot	17
9825633	Blk	12	Lot	18
9825640	Blk	12	Lot	20
9826354	Blk	1	Lot	20
9826354	Blk	1	Lot	21
987KS	Blk	5	Lot	15
9920038			Lot	4
9921174	Blk	1	Lot	9
9921204	Blk	1		
9921204	Blk	2		
9921204	Blk	3		
9921204	Blk	4		

City Of Edmonton Affected Titles

Plan #	Block	Block #	Lot	Lot#
9921213			Lot	1PUL
9921700	Blk	1	Lot	7A
9921832			Lot	1
9921889			Lot	A
9921889			Lot	B
9921941	Blk	2	Lot	15
9922207	Blk	A		
9922207	Blk	B		
9923214			Lot	15
9923948	Blk	81	Lot	54
9923948	Blk	81	Lot	55
9923948	Blk	81	Lot	56PUL
9923978	Blk	102	Lot	12
9923978	Blk	102	Lot	13
9923978	Blk	102	Lot	14
9923978	Blk	102	Lot	15
9923978	Blk	102	Lot	16
9923978	Blk	102	Lot	17
9923978	Blk	102	Lot	18
9923978	Blk	102	Lot	19
9923978	Blk	105	Lot	22
9923978	Blk	105	Lot	23
9923978	Blk	105	Lot	24
9923978	Blk	105	Lot	25
9923978	Blk	105	Lot	26
9923978	Blk	105	Lot	27
9923978	Blk	105	Lot	28
9923978	Blk	105	Lot	29
9923978	Blk	105	Lot	30
9923978	Blk	105	Lot	31
9923978	Blk	105	Lot	32
9923978	Blk	105	Lot	33
9923978	Blk	105	Lot	34
9923978	Blk	105	Lot	35
9923978	Blk	105	Lot	36
9923978	Blk	105	Lot	37
9923978	Blk	105	Lot	38
9923978	Blk	105	Lot	39
9923978	Blk	105	Lot	40
9923978	Blk	107	Lot	1
9923978	Blk	107	Lot	2
9923978	Blk	107	Lot	3
9923978	Blk	107	Lot	4
9923978	Blk	107	Lot	5
9923978	Blk	107	Lot	6
9923978	Blk	107	Lot	7
9923978	Blk	107	Lot	8
9923978	Blk	108	Lot	1
9923978	Blk	108	Lot	2
9923978	Blk	108	Lot	3
9923978	Blk	108	Lot	4
9923978	Blk	108	Lot	5
9923983	Blk	81	Lot	57
9924322	Blk	86	Lot	51
9924322	Blk	86	Lot	52
9924322	Blk	86	Lot	53
9924322	Blk	86	Lot	54
9924322	Blk	86	Lot	55
9924328	Blk	14	Lot	4A
9924328	Blk	14	Lot	6PUL
9924348	Blk	2	Lot	1A
9924511			Lot	20A
9924511			Lot	20B
9924511			Lot	20C
9924683	Blk	11	Lot	56
9924683	Blk	11	Lot	57
9924683	Blk	11	Lot	58
9924683	Blk	11	Lot	59

City Of Edmonton Affected Titles

Plan #	Block	Block #	Lot	Lot#
9924683	Blk	11	Lot	60
9924683	Blk	11	Lot	61PUL
9924683	Blk	11	Lot	62
9924683	Blk	11	Lot	63
9924683	Blk	11	Lot	64
9924683	Blk	11	Lot	65
9924683	Blk	11	Lot	66
9924683	Blk	11	Lot	67
9924683	Blk	11	Lot	68
9924683	Blk	11	Lot	69
9924683	Blk	11	Lot	70
9924683	Blk	11	Lot	71
9924683	Blk	12	Lot	32PUL
9924683	Blk	12	Lot	33
9924683	Blk	12	Lot	34
9924683	Blk	12	Lot	35
9924683	Blk	12	Lot	36
9924683	Blk	12	Lot	37
9924683	Blk	12	Lot	38
9924683	Blk	12	Lot	39
9924683	Blk	12	Lot	40
9924683	Blk	12	Lot	41
9924683	Blk	12	Lot	42
9924683	Blk	12	Lot	43
9924683	Blk	12	Lot	44
9924683	Blk	12	Lot	45
9924683	Blk	12	Lot	46
9924683	Blk	12	Lot	47
9924683	Blk	12	Lot	48
9924683	Blk	12	Lot	49
9924683	Blk	12	Lot	50
9924683	Blk	12	Lot	51
9924683	Blk	12	Lot	52
9924683	Blk	12	Lot	53
9924683	Blk	12	Lot	54
9924683	Blk	12	Lot	55
9924683	Blk	12	Lot	56
9924683	Blk	12	Lot	57
9924683	Blk	12	Lot	58
9924683	Blk	12	Lot	59
9924683	Blk	12	Lot	60
9924683	Blk	12	Lot	61
9924683	Blk	12	Lot	62
9924683	Blk	12	Lot	63
9924683	Blk	12	Lot	64
9924683	Blk	12	Lot	65
9924683	Blk	12	Lot	66
9924683	Blk	13	Lot	21
9924683	Blk	13	Lot	22
9924683	Blk	13	Lot	23
9924683	Blk	13	Lot	24
9924683	Blk	13	Lot	25
9924683	Blk	14	Lot	11
9924683	Blk	14	Lot	12
9924683	Blk	14	Lot	13
9924683	Blk	14	Lot	14
9924683	Blk	14	Lot	15
9924683	Blk	14	Lot	16
9924683	Blk	14	Lot	17
9924683	Blk	14	Lot	18
9924683	Blk	14	Lot	19
9924683	Blk	14	Lot	20
9924683	Blk	14	Lot	21
9924683	Blk	14	Lot	22
9924683	Blk	14	Lot	23
9924683	Blk	14	Lot	24
9924711	Blk	5	Lot	2
9924841	Blk	29	Lot	10

City Of Edmonton Affected Titles

Plan #	Block	Block #	Lot	Lot#
9924841	Blk	29	Lot	11
9924841	Blk	29	Lot	12
9924841	Blk	29	Lot	13
9924841	Blk	29	Lot	14
9924841	Blk	29	Lot	15
9924841	Blk	29	Lot	16
9924841	Blk	29	Lot	17
9924841	Blk	29	Lot	18
9924841	Blk	29	Lot	19
9924841	Blk	29	Lot	20
9924841	Blk	29	Lot	21
9924841	Blk	29	Lot	22
9924841	Blk	29	Lot	23
9924841	Blk	29	Lot	24
9924841	Blk	29	Lot	25
9924841	Blk	29	Lot	26
9924841	Blk	29	Lot	27
9924841	Blk	29	Lot	28
9924841	Blk	29	Lot	29
9924841	Blk	29	Lot	30
9924841	Blk	29	Lot	31
9924841	Blk	29	Lot	32
9924841	Blk	29	Lot	70
9924841	Blk	29	Lot	71
9924841	Blk	29	Lot	72
9924841	Blk	29	Lot	73
9924841	Blk	29	Lot	74
9924841	Blk	29	Lot	75
9924841	Blk	29	Lot	76
9924841	Blk	29	Lot	77
9924841	Blk	33	Lot	1
9924841	Blk	33	Lot	2
9924841	Blk	33	Lot	3
9924841	Blk	33	Lot	4
9924841	Blk	33	Lot	5
9924841	Blk	33	Lot	6
9924841	Blk	33	Lot	7
9924894	Blk	81	Lot	58
9925031	Blk	RW	Lot	53
9925422	Blk	3	Lot	6A
9925893	Blk	84	Lot	55
9925893	Blk	84	Lot	56
9925893	Blk	84	Lot	57
9925893	Blk	84	Lot	58
9925893	Blk	84	Lot	59
9925893	Blk	84	Lot	60
9925893	Blk	84	Lot	61
9925893	Blk	84	Lot	62
9925893	Blk	84	Lot	63
9925893	Blk	84	Lot	64
9925893	Blk	84	Lot	65
9925893	Blk	84	Lot	66
9925893	Blk	84	Lot	67
9925893	Blk	89	Lot	1
9925893	Blk	89	Lot	2
9925893	Blk	89	Lot	3
9925893	Blk	89	Lot	4
9925893	Blk	89	Lot	5
9925893	Blk	89	Lot	6
9925893	Blk	89	Lot	7
9925893	Blk	89	Lot	8
9925893	Blk	89	Lot	9
9925893	Blk	90	Lot	1
9925958	Blk	1	Lot	2
9925958	Blk	1	Lot	3
9926078	Blk	85	Lot	18
9926078	Blk	85	Lot	19
9926078	Blk	85	Lot	20

City Of Edmonton Affected Titles

Plan #	Block	Block #	Lot	Lot#
9926078	Blk	85	Lot	21
9926078	Blk	85	Lot	22
9926078	Blk	85	Lot	23
9926078	Blk	85	Lot	24
9926078	Blk	85	Lot	25
9926078	Blk	85	Lot	26
9926078	Blk	85	Lot	27
9926078	Blk	86	Lot	1
9926078	Blk	86	Lot	2
9926078	Blk	86	Lot	3
9926078	Blk	86	Lot	4
9926078	Blk	86	Lot	5
9926078	Blk	86	Lot	6
9926078	Blk	86	Lot	7
9926078	Blk	86	Lot	8
9926078	Blk	86	Lot	9
9926098			Lot	1
9926144	Blk	6	Lot	10
9926144	Blk	6	Lot	8
9926165	Blk	11	Lot	73PUL
9926373	Blk	6	Lot	16A
9926408	Blk	51	Lot	1
9926408	Blk	51	Lot	10
9926408	Blk	51	Lot	11
9926408	Blk	51	Lot	2
9926408	Blk	51	Lot	3
9926408	Blk	51	Lot	4
9926408	Blk	51	Lot	5
9926408	Blk	51	Lot	6
9926408	Blk	51	Lot	7
9926408	Blk	51	Lot	8
9926408	Blk	51	Lot	9
9926408	Blk	52	Lot	1
9926408	Blk	52	Lot	10
9926408	Blk	52	Lot	11
9926408	Blk	52	Lot	12
9926408	Blk	52	Lot	13
9926408	Blk	52	Lot	14
9926408	Blk	52	Lot	15
9926408	Blk	52	Lot	16
9926408	Blk	52	Lot	17
9926408	Blk	52	Lot	18
9926408	Blk	52	Lot	19
9926408	Blk	52	Lot	2
9926408	Blk	52	Lot	20
9926408	Blk	52	Lot	21
9926408	Blk	52	Lot	22
9926408	Blk	52	Lot	23
9926408	Blk	52	Lot	24
9926408	Blk	52	Lot	25
9926408	Blk	52	Lot	3
9926408	Blk	52	Lot	4
9926408	Blk	52	Lot	5
9926408	Blk	52	Lot	6
9926408	Blk	52	Lot	7
9926408	Blk	52	Lot	8
9926408	Blk	52	Lot	9
9926453	Blk	12	Lot	124
9926782	Blk	29	Lot	33
9926782	Blk	29	Lot	34
9926782	Blk	29	Lot	35
9926782	Blk	29	Lot	36
9926782	Blk	29	Lot	37
9926782	Blk	29	Lot	38
9926782	Blk	29	Lot	39
9926782	Blk	29	Lot	40
9926782	Blk	29	Lot	41
9926782	Blk	29	Lot	42

City Of Edmonton Affected Titles

Plan #	Block	Block #	Lot	Lot#
9926782	Blk	29	Lot	43
9926782	Blk	29	Lot	44
9926782	Blk	29	Lot	45
9926782	Blk	29	Lot	46
9926782	Blk	29	Lot	47
9926782	Blk	29	Lot	48
9926782	Blk	29	Lot	49
9926782	Blk	29	Lot	50
9926782	Blk	29	Lot	51
9926782	Blk	29	Lot	52
9926782	Blk	29	Lot	53
9926782	Blk	29	Lot	54
9926782	Blk	29	Lot	55
9926782	Blk	29	Lot	56
9926782	Blk	29	Lot	57
9926782	Blk	29	Lot	58
9926782	Blk	29	Lot	59
9926782	Blk	29	Lot	60
9926782	Blk	29	Lot	61
9926782	Blk	29	Lot	62
9926782	Blk	29	Lot	63
9926782	Blk	29	Lot	64
9926782	Blk	29	Lot	65
9926782	Blk	29	Lot	66
9926782	Blk	29	Lot	67
9926782	Blk	29	Lot	68
9926782	Blk	29	Lot	69MR
9926782	Blk	29	Lot	78PUL
9926782	Blk	33	Lot	10
9926782	Blk	33	Lot	11
9926782	Blk	33	Lot	12
9926782	Blk	33	Lot	13
9926782	Blk	33	Lot	14
9926782	Blk	33	Lot	15
9926782	Blk	33	Lot	16
9926782	Blk	33	Lot	17
9926782	Blk	33	Lot	18
9926782	Blk	33	Lot	19
9926782	Blk	33	Lot	20
9926782	Blk	33	Lot	21
9926782	Blk	33	Lot	22
9926782	Blk	33	Lot	23
9926782	Blk	33	Lot	24
9926782	Blk	33	Lot	25
9926782	Blk	33	Lot	26
9926782	Blk	33	Lot	27
9926782	Blk	33	Lot	28
9926782	Blk	33	Lot	29
9926782	Blk	33	Lot	30
9926782	Blk	33	Lot	31
9926782	Blk	33	Lot	8
9926782	Blk	33	Lot	9
9926834	Blk	13A	Lot	14
9926834	Blk	13A	Lot	15
9926834	Blk	13A	Lot	16
9926834	Blk	13A	Lot	17

Organised Rural Descriptions - City of Edmonton Parcels

Meridian	Range	Township	Section	Quarter	LSD	Other	Number of Titles
4	23	53	15	NW			
4	23	53	15	SW			2
4	23	53	16	NE			
4	23	53	16	NW			
4	23	53	16	SE			
4	23	53	16	SW			6
4	23	53	17	NE			1
4	23	53	20	NE			
4	23	53	20	SE			
4	23	53	20	NW			7
4	23	53	21	NE			
4	23	53	21	SE			
4	23	53	21	SW			5
4	23	53	22	NE			
4	23	53	22	NW			
4	23	53	22	SW			2
4	23	53	27	NE			
4	23	53	27	NW			
4	23	53	27	SE			
4	23	53	27	SW			6
4	23	53	28	NE			
4	23	53	28	SE			
4	23	53	28	NW			
4	23	53	28	SW			6
4	23	53	29	NE			
4	23	53	29	SE			
4	23	53	29	SW			6
4	23	53	30	SE			1
4	23	53	31	NE			
4	23	53	31	NW			
4	23	53	31	SE			
4	23	53	31	SW			6
4	23	53	32	NE			
4	23	53	32	NW			
4	23	53	32	SE			
4	23	53	32	SW			6
4	23	53	33	SE			2
4	23	53				OT	5
4	23	54	16	NW			
4	23	54	16	SW			4
4	23	54	17	NE			
4	23	54	17	NW			
4	23	54	17	SE			
4	23	54	17	SW			267
4	23	54	18	NE			
4	23	54	18	NW			
4	23	54	18	SE			
4	23	54	18	SW			6
4	23	54	19	NE			
4	23	54	19	SE			
4	23	54	19	SW			4
4	23	54	20	NE			
4	23	54	20	NW			
4	23	54	20	SE			
4	23	54	20	SW			4
4	23	54	21	NW			
4	23	54	21	SW			163
4	23	54	28	SW			1
4	23	54	29	NE			
4	23	54	29	SE			
4	23	54	29	SW			4
4	23	54	30	NE			
4	23	54	30	NW			
4	23	54	30	SE			
4	23	54	30	SW			11
4	23	54	31	NE			
4	23	54	31	NW			
4	23	54	31	SW			292
4	23	54	32	NE			

Organised Rural Descriptions - City of Edmonton Parcels

Meridian	Range	Township	Section	Quarter	LSD	Other	Number of Titles
4	23	54	32	NW			
4	23	54	32	SE			
4	23	54	32	SW			6
4	23	54	5	NE			
4	23	54	5	NW			
4	23	54	5	SW			290
4	23	54	6	NE			
4	23	54	6	SE			
4	23	54	6	NW			
4	23	54	6	SW			10
4	23	54	7	NE			
4	23	54	7	SE			
4	23	54	7	NW			
4	23	54	7	SW			192
4	23	54	8	NE			
4	23	54	8	NW			
4	23	54	8	SE			
4	23	54	8	SW			5
4	24	54	1	NW			
4	24	54	1	NE			
4	24	54	1	SW			
4	24	54	1	SE			9
4	24	54	10	SE			
4	24	54	10	SW			254
4	24	54	11	NE			
4	24	54	11	SE			
4	24	54	11	SW			807
4	24	54	12	NE			
4	24	54	12	NW			
4	24	54	12	SE			
4	24	54	12	SW			481
4	24	54	13	NE			
4	24	54	13	NW			
4	24	54	13	SE			
4	24	54	13	SW			6
4	24	54	2	NE			
4	24	54	2	NW			
4	24	54	2	SW			183
4	24	54	23	NE			
4	24	54	23	SE			319
4	24	54	24	NE			
4	24	54	24	NW			
4	24	54	24	SE			
4	24	54	24	SW			303
4	24	54	25	NE			
4	24	54	25	NW			
4	24	54	25	SE			457
4	24	54	26	NE			
4	24	54	26	SE			319
4	24	54	3	NE			
4	24	54	3	NW			
4	24	54	3	SW			4
4	24	54	3			OT	1
4	24	54	35	NE			
4	24	54	35	SE			3
4	24	54	36	NE			
4	24	54	36	NW			
4	24	54	36	SE			
4	24	54	36	SW			324
4	24	54	5	NE			1
4	24	54	6		10		
4	24	54	6		15		
4	24	54	6		16		
4	24	54	6	NE			
4	24	54	6	NW			
4	24	54	6	SE			
4	24	54	6	SW			8
4	24	54	7	SE			3
4	24	54	8	SE			

Organised Rural Descriptions - City of Edmonton Parcels

Meridian	Range	Township	Section	Quarter	LSD	Other	Number of Titles
4	24	54	8	SW			4
4	24	54	9	SE			
4	24	54	9	SW			3
4	24	54				OT	7
4	25	53	15	NE			
4	25	53	15	SW			5
4	25	53	16		11		
4	25	53	16		12		
4	25	53	16		13		
4	25	53	16		14		
4	25	53	16	SE			
4	25	53	16	SE			
4	25	53	16	SW			
4	25	53	16	SW			4
4	25	53	17	NE			
4	25	53	17	NW			
4	25	53	17	SE			
4	25	53	17	SW			8
4	25	53	20	NE			
4	25	53	20	SW			3
4	25	53	21		9		
4	25	53	21		10		
4	25	53	21	NE			
4	25	53	21	NW			
4	25	53	21	SE			
4	25	53	21	SW			267
4	25	53	22	NW			
4	25	53	22	SE			
4	25	53	22	SW			3
4	25	53	24	NW			1
4	25	53	25		3		
4	25	53	25		6		
4	25	53	25	NW			3
4	25	53	26	NE			
4	25	53	26	SE			
4	25	53	26	SW			6
4	25	53	27	NE			
4	25	53	27	SE			
4	25	53	27	SW			4
4	25	53	28	S			3
4	25	53	34	SE			1
4	25	53	35	NE			
4	25	53	35	NW			
4	25	53	35	SE			
4	25	53	35	SW			7
4	25	53	36	NE			1
4	25	53	9		8		1
4	25	54	1	NW			
4	25	54	1	NE			
4	25	54	1	SE			
4	25	54	1	SW			6
4	25	54	12	SE			
4	25	54	12	SW			2

City of Edmonton:
Plan and Unit Number

Plan #	Unit	Unit #
0021156	Unit	1
0021156	Unit	10
0021156	Unit	11
0021156	Unit	12
0021156	Unit	13
0021156	Unit	14
0021156	Unit	15
0021156	Unit	16
0021156	Unit	17
0021156	Unit	18
0021156	Unit	19
0021156	Unit	2
0021156	Unit	20
0021156	Unit	21
0021156	Unit	22
0021156	Unit	23
0021156	Unit	24
0021156	Unit	25
0021156	Unit	26
0021156	Unit	27
0021156	Unit	28
0021156	Unit	29
0021156	Unit	3
0021156	Unit	30
0021156	Unit	31
0021156	Unit	32
0021156	Unit	33
0021156	Unit	34
0021156	Unit	35
0021156	Unit	36
0021156	Unit	37
0021156	Unit	38
0021156	Unit	39
0021156	Unit	4
0021156	Unit	40
0021156	Unit	41
0021156	Unit	42
0021156	Unit	43
0021156	Unit	44
0021156	Unit	45
0021156	Unit	46
0021156	Unit	47
0021156	Unit	48
0021156	Unit	49
0021156	Unit	5
0021156	Unit	50
0021156	Unit	51
0021156	Unit	52
0021156	Unit	53
0021156	Unit	54
0021156	Unit	55
0021156	Unit	56
0021156	Unit	57
0021156	Unit	58
0021156	Unit	59
0021156	Unit	6
0021156	Unit	60
0021156	Unit	61
0021156	Unit	62
0021156	Unit	63
0021156	Unit	64
0021156	Unit	65
0021156	Unit	66
0021156	Unit	67
0021156	Unit	68
0021156	Unit	69
0021156	Unit	7

City of Edmonton:
Plan and Unit Number

Plan #	Unit	Unit #
0021156	Unit	70
0021156	Unit	71
0021156	Unit	72
0021156	Unit	73
0021156	Unit	74
0021156	Unit	75
0021156	Unit	76
0021156	Unit	77
0021156	Unit	78
0021156	Unit	79
0021156	Unit	8
0021156	Unit	80
0021156	Unit	81
0021156	Unit	82
0021156	Unit	83
0021156	Unit	9
0120635	Unit	1
0120635	Unit	12
0120635	Unit	13
0120635	Unit	14
0120635	Unit	15
0120635	Unit	16
0120635	Unit	17
0120635	Unit	18
0120635	Unit	19
0120635	Unit	2
0120635	Unit	20
0120635	Unit	21
0120635	Unit	22
0120635	Unit	23
0120635	Unit	24
0120635	Unit	25
0120635	Unit	26
0120635	Unit	27
0120635	Unit	28
0120635	Unit	29
0120635	Unit	3
0120635	Unit	30
0120635	Unit	31
0120635	Unit	32
0120635	Unit	33
0120635	Unit	4
0120635	Unit	5
0120635	Unit	6
0121152	Unit	1
0121152	Unit	2
0121152	Unit	3
0121152	Unit	4
0121152	Unit	5
0125611	Unit	1
0125611	Unit	10
0125611	Unit	11
0125611	Unit	12
0125611	Unit	13
0125611	Unit	14
0125611	Unit	15
0125611	Unit	16
0125611	Unit	17
0125611	Unit	18
0125611	Unit	19
0125611	Unit	2
0125611	Unit	20
0125611	Unit	21
0125611	Unit	22
0125611	Unit	23
0125611	Unit	24
0125611	Unit	25

City of Edmonton:
Plan and Unit Number

Plan #	Unit	Unit #
0125611	Unit	26
0125611	Unit	27
0125611	Unit	28
0125611	Unit	29
0125611	Unit	3
0125611	Unit	30
0125611	Unit	31
0125611	Unit	32
0125611	Unit	33
0125611	Unit	34
0125611	Unit	35
0125611	Unit	36
0125611	Unit	37
0125611	Unit	38
0125611	Unit	4
0125611	Unit	5
0125611	Unit	6
0125611	Unit	7
0125611	Unit	8
0125611	Unit	9
0220043	Unit	1
0220043	Unit	10
0220043	Unit	11
0220043	Unit	12
0220043	Unit	13
0220043	Unit	14
0220043	Unit	15
0220043	Unit	16
0220043	Unit	17
0220043	Unit	18
0220043	Unit	19
0220043	Unit	2
0220043	Unit	20
0220043	Unit	21
0220043	Unit	22
0220043	Unit	23
0220043	Unit	24
0220043	Unit	25
0220043	Unit	26
0220043	Unit	27
0220043	Unit	28
0220043	Unit	29
0220043	Unit	3
0220043	Unit	4
0220043	Unit	5
0220043	Unit	6
0220043	Unit	7
0220043	Unit	8
0220043	Unit	9
0221347	Unit	1
0221347	Unit	10
0221347	Unit	100
0221347	Unit	101
0221347	Unit	11
0221347	Unit	12
0221347	Unit	13
0221347	Unit	14
0221347	Unit	15
0221347	Unit	16
0221347	Unit	17
0221347	Unit	18
0221347	Unit	19
0221347	Unit	2
0221347	Unit	20
0221347	Unit	21
0221347	Unit	22
0221347	Unit	23

City of Edmonton:
Plan and Unit Number

Plan #	Unit	Unit #
0221347	Unit	24
0221347	Unit	25
0221347	Unit	26
0221347	Unit	27
0221347	Unit	28
0221347	Unit	29
0221347	Unit	3
0221347	Unit	30
0221347	Unit	31
0221347	Unit	32
0221347	Unit	33
0221347	Unit	34
0221347	Unit	35
0221347	Unit	36
0221347	Unit	37
0221347	Unit	38
0221347	Unit	39
0221347	Unit	4
0221347	Unit	40
0221347	Unit	41
0221347	Unit	42
0221347	Unit	43
0221347	Unit	44
0221347	Unit	45
0221347	Unit	46
0221347	Unit	47
0221347	Unit	48
0221347	Unit	49
0221347	Unit	5
0221347	Unit	50
0221347	Unit	51
0221347	Unit	52
0221347	Unit	53
0221347	Unit	54
0221347	Unit	55
0221347	Unit	56
0221347	Unit	57
0221347	Unit	58
0221347	Unit	59
0221347	Unit	6
0221347	Unit	60
0221347	Unit	61
0221347	Unit	62
0221347	Unit	63
0221347	Unit	64
0221347	Unit	65
0221347	Unit	66
0221347	Unit	67
0221347	Unit	68
0221347	Unit	69
0221347	Unit	7
0221347	Unit	70
0221347	Unit	71
0221347	Unit	72
0221347	Unit	73
0221347	Unit	74
0221347	Unit	75
0221347	Unit	76
0221347	Unit	77
0221347	Unit	78
0221347	Unit	79
0221347	Unit	8
0221347	Unit	80
0221347	Unit	81
0221347	Unit	82
0221347	Unit	83
0221347	Unit	84

City of Edmonton:
Plan and Unit Number

Plan #	Unit	Unit #
0221347	Unit	85
0221347	Unit	86
0221347	Unit	87
0221347	Unit	88
0221347	Unit	89
0221347	Unit	9
0221347	Unit	90
0221347	Unit	91
0221347	Unit	92
0221347	Unit	93
0221347	Unit	94
0221347	Unit	95
0221347	Unit	96
0221347	Unit	97
0221347	Unit	98
0221347	Unit	99
0323294	Unit	1
0323294	Unit	10
0323294	Unit	11
0323294	Unit	12
0323294	Unit	13
0323294	Unit	14
0323294	Unit	15
0323294	Unit	17
0323294	Unit	18
0323294	Unit	19
0323294	Unit	2
0323294	Unit	20
0323294	Unit	21
0323294	Unit	22
0323294	Unit	23
0323294	Unit	24
0323294	Unit	25
0323294	Unit	26
0323294	Unit	27
0323294	Unit	28
0323294	Unit	29
0323294	Unit	3
0323294	Unit	30
0323294	Unit	31
0323294	Unit	32
0323294	Unit	4
0323294	Unit	5
0323294	Unit	6
0323294	Unit	7
0323294	Unit	8
0323294	Unit	9
0324271	Unit	34
0324271	Unit	35
0324271	Unit	36
0324271	Unit	37
0324928	Unit	1
0324928	Unit	10
0324928	Unit	11
0324928	Unit	12
0324928	Unit	13
0324928	Unit	14
0324928	Unit	15
0324928	Unit	16
0324928	Unit	17
0324928	Unit	18
0324928	Unit	19
0324928	Unit	2
0324928	Unit	20
0324928	Unit	21
0324928	Unit	22
0324928	Unit	23

City of Edmonton:
Plan and Unit Number

Plan #	Unit	Unit #
0324928	Unit	24
0324928	Unit	25
0324928	Unit	26
0324928	Unit	27
0324928	Unit	28
0324928	Unit	29
0324928	Unit	3
0324928	Unit	30
0324928	Unit	31
0324928	Unit	32
0324928	Unit	33
0324928	Unit	34
0324928	Unit	35
0324928	Unit	36
0324928	Unit	37
0324928	Unit	38
0324928	Unit	4
0324928	Unit	5
0324928	Unit	6
0324928	Unit	7
0324928	Unit	8
0324928	Unit	9
0325337	Unit	1
0325337	Unit	2
0325337	Unit	3
0420091	Unit	1
0420091	Unit	10
0420091	Unit	11
0420091	Unit	12
0420091	Unit	13
0420091	Unit	14
0420091	Unit	15
0420091	Unit	16
0420091	Unit	2
0420091	Unit	3
0420091	Unit	4
0420091	Unit	5
0420091	Unit	6
0420091	Unit	7
0420091	Unit	8
0420091	Unit	9
0420572	Unit	1
0420572	Unit	10
0420572	Unit	11
0420572	Unit	12
0420572	Unit	13
0420572	Unit	14
0420572	Unit	15
0420572	Unit	16
0420572	Unit	17
0420572	Unit	18
0420572	Unit	19
0420572	Unit	2
0420572	Unit	20
0420572	Unit	21
0420572	Unit	22
0420572	Unit	23
0420572	Unit	24
0420572	Unit	3
0420572	Unit	4
0420572	Unit	5
0420572	Unit	6
0420572	Unit	7
0420572	Unit	8
0420572	Unit	9
0420572	Unit	A
7720820	Unit	1

City of Edmonton:
Plan and Unit Number

Plan #	Unit	Unit #
7720820	Unit	10
7720820	Unit	11
7720820	Unit	12
7720820	Unit	13
7720820	Unit	14
7720820	Unit	15
7720820	Unit	16
7720820	Unit	17
7720820	Unit	18
7720820	Unit	19
7720820	Unit	2
7720820	Unit	20
7720820	Unit	21
7720820	Unit	22
7720820	Unit	23
7720820	Unit	24
7720820	Unit	25
7720820	Unit	26
7720820	Unit	3
7720820	Unit	4
7720820	Unit	5
7720820	Unit	6
7720820	Unit	7
7720820	Unit	8
7720820	Unit	9
7720949	Unit	1
7720949	Unit	10
7720949	Unit	11
7720949	Unit	12
7720949	Unit	13
7720949	Unit	14
7720949	Unit	15
7720949	Unit	16
7720949	Unit	17
7720949	Unit	18
7720949	Unit	2
7720949	Unit	3
7720949	Unit	4
7720949	Unit	5
7720949	Unit	6
7720949	Unit	7
7720949	Unit	8
7720949	Unit	9
7722952	Unit	1
7722952	Unit	10
7722952	Unit	2
7722952	Unit	3
7722952	Unit	4
7722952	Unit	5
7722952	Unit	6
7722952	Unit	7
7722952	Unit	8
7722952	Unit	9
7821419	Unit	1
7821419	Unit	10
7821419	Unit	11
7821419	Unit	12
7821419	Unit	13
7821419	Unit	14
7821419	Unit	15
7821419	Unit	16
7821419	Unit	17
7821419	Unit	18
7821419	Unit	19
7821419	Unit	2
7821419	Unit	20
7821419	Unit	21

City of Edmonton:
Plan and Unit Number

Plan #	Unit	Unit #
7821419	Unit	22
7821419	Unit	23
7821419	Unit	24
7821419	Unit	25
7821419	Unit	26
7821419	Unit	27
7821419	Unit	28
7821419	Unit	29
7821419	Unit	3
7821419	Unit	30
7821419	Unit	31
7821419	Unit	32
7821419	Unit	33
7821419	Unit	34
7821419	Unit	35
7821419	Unit	36
7821419	Unit	37
7821419	Unit	38
7821419	Unit	39
7821419	Unit	4
7821419	Unit	40
7821419	Unit	41
7821419	Unit	42
7821419	Unit	43
7821419	Unit	5
7821419	Unit	6
7821419	Unit	7
7821419	Unit	8
7821419	Unit	9
7822575	Unit	1
7822575	Unit	10
7822575	Unit	11
7822575	Unit	12
7822575	Unit	13
7822575	Unit	14
7822575	Unit	15
7822575	Unit	16
7822575	Unit	17
7822575	Unit	18
7822575	Unit	19
7822575	Unit	2
7822575	Unit	20
7822575	Unit	21
7822575	Unit	22
7822575	Unit	23
7822575	Unit	24
7822575	Unit	25
7822575	Unit	26
7822575	Unit	27
7822575	Unit	28
7822575	Unit	29
7822575	Unit	3
7822575	Unit	30
7822575	Unit	31
7822575	Unit	32
7822575	Unit	33
7822575	Unit	34
7822575	Unit	35
7822575	Unit	36
7822575	Unit	37
7822575	Unit	38
7822575	Unit	39
7822575	Unit	4
7822575	Unit	40
7822575	Unit	41
7822575	Unit	42
7822575	Unit	43

City of Edmonton:
Plan and Unit Number

Plan #	Unit	Unit #
7822575	Unit	44
7822575	Unit	45
7822575	Unit	46
7822575	Unit	47
7822575	Unit	48
7822575	Unit	49
7822575	Unit	5
7822575	Unit	50
7822575	Unit	51
7822575	Unit	52
7822575	Unit	53
7822575	Unit	54
7822575	Unit	55
7822575	Unit	56
7822575	Unit	57
7822575	Unit	58
7822575	Unit	59
7822575	Unit	6
7822575	Unit	60
7822575	Unit	61
7822575	Unit	62
7822575	Unit	63
7822575	Unit	64
7822575	Unit	65
7822575	Unit	66
7822575	Unit	67
7822575	Unit	68
7822575	Unit	69
7822575	Unit	7
7822575	Unit	70
7822575	Unit	8
7822575	Unit	9
7920827	Unit	1
7920827	Unit	10
7920827	Unit	11
7920827	Unit	12
7920827	Unit	2
7920827	Unit	3
7920827	Unit	4
7920827	Unit	5
7920827	Unit	6
7920827	Unit	7
7920827	Unit	8
7920827	Unit	9
7921394	Unit	1
7921394	Unit	10
7921394	Unit	11
7921394	Unit	12
7921394	Unit	13
7921394	Unit	14
7921394	Unit	15
7921394	Unit	16
7921394	Unit	17
7921394	Unit	18
7921394	Unit	19
7921394	Unit	2
7921394	Unit	20
7921394	Unit	21
7921394	Unit	22
7921394	Unit	23
7921394	Unit	24
7921394	Unit	25
7921394	Unit	26
7921394	Unit	27
7921394	Unit	28
7921394	Unit	29
7921394	Unit	3

City of Edmonton:
Plan and Unit Number

Plan #	Unit	Unit #
7921394	Unit	30
7921394	Unit	31
7921394	Unit	32
7921394	Unit	33
7921394	Unit	34
7921394	Unit	35
7921394	Unit	36
7921394	Unit	37
7921394	Unit	38
7921394	Unit	39
7921394	Unit	4
7921394	Unit	40
7921394	Unit	41
7921394	Unit	42
7921394	Unit	43
7921394	Unit	44
7921394	Unit	45
7921394	Unit	46
7921394	Unit	47
7921394	Unit	48
7921394	Unit	49
7921394	Unit	5
7921394	Unit	50
7921394	Unit	51
7921394	Unit	52
7921394	Unit	53
7921394	Unit	54
7921394	Unit	55
7921394	Unit	56
7921394	Unit	57
7921394	Unit	58
7921394	Unit	59
7921394	Unit	6
7921394	Unit	60
7921394	Unit	61
7921394	Unit	62
7921394	Unit	63
7921394	Unit	64
7921394	Unit	65
7921394	Unit	7
7921394	Unit	8
7921394	Unit	9
7922393	Unit	1
7922393	Unit	10
7922393	Unit	11
7922393	Unit	12
7922393	Unit	2
7922393	Unit	3
7922393	Unit	4
7922393	Unit	5
7922393	Unit	6
7922393	Unit	7
7922393	Unit	8
7922393	Unit	9
7922626	Unit	1
7922626	Unit	10
7922626	Unit	11
7922626	Unit	12
7922626	Unit	13
7922626	Unit	14
7922626	Unit	15
7922626	Unit	16
7922626	Unit	17
7922626	Unit	18
7922626	Unit	19
7922626	Unit	2
7922626	Unit	20

City of Edmonton:
Plan and Unit Number

Plan #	Unit	Unit #
7922626	Unit	21
7922626	Unit	22
7922626	Unit	23
7922626	Unit	24
7922626	Unit	25
7922626	Unit	26
7922626	Unit	27
7922626	Unit	28
7922626	Unit	29
7922626	Unit	3
7922626	Unit	30
7922626	Unit	31
7922626	Unit	32
7922626	Unit	33
7922626	Unit	34
7922626	Unit	35
7922626	Unit	36
7922626	Unit	37
7922626	Unit	38
7922626	Unit	39
7922626	Unit	4
7922626	Unit	40
7922626	Unit	41
7922626	Unit	42
7922626	Unit	43
7922626	Unit	44
7922626	Unit	45
7922626	Unit	46
7922626	Unit	47
7922626	Unit	48
7922626	Unit	49
7922626	Unit	5
7922626	Unit	50
7922626	Unit	51
7922626	Unit	52
7922626	Unit	53
7922626	Unit	54
7922626	Unit	55
7922626	Unit	56
7922626	Unit	57
7922626	Unit	6
7922626	Unit	7
7922626	Unit	8
7922626	Unit	9
8020309	Unit	1
8020309	Unit	10
8020309	Unit	11
8020309	Unit	12
8020309	Unit	13
8020309	Unit	14
8020309	Unit	15
8020309	Unit	16
8020309	Unit	17
8020309	Unit	2
8020309	Unit	3
8020309	Unit	4
8020309	Unit	5
8020309	Unit	6
8020309	Unit	7
8020309	Unit	8
8020309	Unit	9
8020310	Unit	1
8020310	Unit	10
8020310	Unit	11
8020310	Unit	12
8020310	Unit	13
8020310	Unit	14

City of Edmonton:
Plan and Unit Number

Plan #	Unit	Unit #
8020310	Unit	15
8020310	Unit	16
8020310	Unit	2
8020310	Unit	3
8020310	Unit	4
8020310	Unit	5
8020310	Unit	6
8020310	Unit	7
8020310	Unit	8
8020310	Unit	9
8020669	Unit	1
8020669	Unit	10
8020669	Unit	11
8020669	Unit	12
8020669	Unit	13
8020669	Unit	14
8020669	Unit	15
8020669	Unit	16
8020669	Unit	2
8020669	Unit	3
8020669	Unit	4
8020669	Unit	5
8020669	Unit	6
8020669	Unit	7
8020669	Unit	8
8020669	Unit	9
8020678	Unit	1
8020678	Unit	10
8020678	Unit	11
8020678	Unit	12
8020678	Unit	13
8020678	Unit	14
8020678	Unit	15
8020678	Unit	16
8020678	Unit	17
8020678	Unit	18
8020678	Unit	19
8020678	Unit	2
8020678	Unit	20
8020678	Unit	21
8020678	Unit	22
8020678	Unit	3
8020678	Unit	4
8020678	Unit	5
8020678	Unit	6
8020678	Unit	7
8020678	Unit	8
8020678	Unit	9
8021526	Unit	1
8021526	Unit	10
8021526	Unit	11
8021526	Unit	12
8021526	Unit	13
8021526	Unit	14
8021526	Unit	15
8021526	Unit	16
8021526	Unit	17
8021526	Unit	18
8021526	Unit	19
8021526	Unit	2
8021526	Unit	20
8021526	Unit	21
8021526	Unit	22
8021526	Unit	23
8021526	Unit	24
8021526	Unit	25
8021526	Unit	26

City of Edmonton:
Plan and Unit Number

Plan #	Unit	Unit #
8021526	Unit	27
8021526	Unit	28
8021526	Unit	29
8021526	Unit	3
8021526	Unit	30
8021526	Unit	31
8021526	Unit	32
8021526	Unit	33
8021526	Unit	34
8021526	Unit	35
8021526	Unit	36
8021526	Unit	37
8021526	Unit	38
8021526	Unit	39
8021526	Unit	4
8021526	Unit	40
8021526	Unit	41
8021526	Unit	42
8021526	Unit	43
8021526	Unit	44
8021526	Unit	45
8021526	Unit	46
8021526	Unit	47
8021526	Unit	48
8021526	Unit	49
8021526	Unit	5
8021526	Unit	50
8021526	Unit	51
8021526	Unit	52
8021526	Unit	53
8021526	Unit	54
8021526	Unit	55
8021526	Unit	56
8021526	Unit	57
8021526	Unit	58
8021526	Unit	59
8021526	Unit	6
8021526	Unit	60
8021526	Unit	61
8021526	Unit	62
8021526	Unit	63
8021526	Unit	7
8021526	Unit	8
8021526	Unit	9
8022047	Unit	1
8022047	Unit	10
8022047	Unit	11
8022047	Unit	12
8022047	Unit	13
8022047	Unit	14
8022047	Unit	15
8022047	Unit	16
8022047	Unit	17
8022047	Unit	18
8022047	Unit	19
8022047	Unit	2
8022047	Unit	20
8022047	Unit	21
8022047	Unit	22
8022047	Unit	23
8022047	Unit	24
8022047	Unit	25
8022047	Unit	26
8022047	Unit	27
8022047	Unit	28
8022047	Unit	29
8022047	Unit	3

City of Edmonton:
Plan and Unit Number

Plan #	Unit	Unit #
8022047	Unit	30
8022047	Unit	31
8022047	Unit	32
8022047	Unit	33
8022047	Unit	34
8022047	Unit	35
8022047	Unit	36
8022047	Unit	37
8022047	Unit	38
8022047	Unit	39
8022047	Unit	4
8022047	Unit	40
8022047	Unit	5
8022047	Unit	6
8022047	Unit	7
8022047	Unit	8
8022047	Unit	9
8022219	Unit	1
8022219	Unit	10
8022219	Unit	11
8022219	Unit	12
8022219	Unit	13
8022219	Unit	14
8022219	Unit	15
8022219	Unit	16
8022219	Unit	17
8022219	Unit	18
8022219	Unit	19
8022219	Unit	2
8022219	Unit	20
8022219	Unit	21
8022219	Unit	22
8022219	Unit	23
8022219	Unit	24
8022219	Unit	25
8022219	Unit	26
8022219	Unit	27
8022219	Unit	28
8022219	Unit	29
8022219	Unit	3
8022219	Unit	30
8022219	Unit	31
8022219	Unit	32
8022219	Unit	33
8022219	Unit	34
8022219	Unit	35
8022219	Unit	36
8022219	Unit	37
8022219	Unit	38
8022219	Unit	4
8022219	Unit	5
8022219	Unit	6
8022219	Unit	7
8022219	Unit	8
8022219	Unit	9
8023212	Unit	1
8023212	Unit	10
8023212	Unit	2
8023212	Unit	3
8023212	Unit	4
8023212	Unit	5
8023212	Unit	6
8023212	Unit	7
8023212	Unit	8
8023212	Unit	9
8121175	Unit	1
8121175	Unit	10

Plan #	Unit	Unit #
8121175	Unit	11
8121175	Unit	12
8121175	Unit	13
8121175	Unit	14
8121175	Unit	15
8121175	Unit	16
8121175	Unit	17
8121175	Unit	18
8121175	Unit	19
8121175	Unit	2
8121175	Unit	20
8121175	Unit	21
8121175	Unit	22
8121175	Unit	23
8121175	Unit	24
8121175	Unit	25
8121175	Unit	26
8121175	Unit	27
8121175	Unit	28
8121175	Unit	29
8121175	Unit	3
8121175	Unit	30
8121175	Unit	31
8121175	Unit	32
8121175	Unit	33
8121175	Unit	34
8121175	Unit	35
8121175	Unit	36
8121175	Unit	37
8121175	Unit	38
8121175	Unit	39
8121175	Unit	4
8121175	Unit	40
8121175	Unit	41
8121175	Unit	42
8121175	Unit	5
8121175	Unit	6
8121175	Unit	7
8121175	Unit	8
8121175	Unit	9
8121431	Unit	1
8121431	Unit	10
8121431	Unit	2
8121431	Unit	3
8121431	Unit	4
8121431	Unit	5
8121431	Unit	6
8121431	Unit	7
8121431	Unit	8
8121431	Unit	9
8121986	Unit	10
8121986	Unit	11
8121986	Unit	12
8121986	Unit	13
8121986	Unit	14
8121986	Unit	15
8121986	Unit	16
8121986	Unit	17
8121986	Unit	18
8121986	Unit	19
8121986	Unit	2
8121986	Unit	20
8121986	Unit	21
8121986	Unit	22
8121986	Unit	23
8121986	Unit	24

City of Edmonton:
Plan and Unit Number

Plan #	Unit	Unit #
8121986	Unit	25
8121986	Unit	26
8121986	Unit	27
8121986	Unit	28
8121986	Unit	29
8121986	Unit	3
8121986	Unit	30
8121986	Unit	4
8121986	Unit	5
8121986	Unit	6
8121986	Unit	7
8121986	Unit	8
8121986	Unit	9
8122960	Unit	1
8122960	Unit	10
8122960	Unit	11
8122960	Unit	12
8122960	Unit	13
8122960	Unit	14
8122960	Unit	15
8122960	Unit	16
8122960	Unit	17
8122960	Unit	18
8122960	Unit	19
8122960	Unit	2
8122960	Unit	20
8122960	Unit	21
8122960	Unit	22
8122960	Unit	23
8122960	Unit	24
8122960	Unit	25
8122960	Unit	26
8122960	Unit	27
8122960	Unit	3
8122960	Unit	4
8122960	Unit	5
8122960	Unit	6
8122960	Unit	7
8122960	Unit	8
8122960	Unit	9
8123022	Unit	1
8123022	Unit	10
8123022	Unit	11
8123022	Unit	12
8123022	Unit	13
8123022	Unit	14
8123022	Unit	15
8123022	Unit	16
8123022	Unit	17
8123022	Unit	18
8123022	Unit	19
8123022	Unit	2
8123022	Unit	20
8123022	Unit	21
8123022	Unit	22
8123022	Unit	23
8123022	Unit	24
8123022	Unit	25
8123022	Unit	26
8123022	Unit	27
8123022	Unit	28
8123022	Unit	29
8123022	Unit	3
8123022	Unit	30
8123022	Unit	31
8123022	Unit	32
8123022	Unit	33

City of Edmonton:
Plan and Unit Number

Plan #	Unit	Unit #
8123022	Unit	34
8123022	Unit	35
8123022	Unit	36
8123022	Unit	37
8123022	Unit	38
8123022	Unit	39
8123022	Unit	4
8123022	Unit	40
8123022	Unit	5
8123022	Unit	6
8123022	Unit	7
8123022	Unit	8
8123022	Unit	9
8123064	Unit	1
8123064	Unit	10
8123064	Unit	11
8123064	Unit	12
8123064	Unit	13
8123064	Unit	14
8123064	Unit	15
8123064	Unit	16
8123064	Unit	17
8123064	Unit	18
8123064	Unit	19
8123064	Unit	2
8123064	Unit	20
8123064	Unit	21
8123064	Unit	22
8123064	Unit	23
8123064	Unit	24
8123064	Unit	25
8123064	Unit	26
8123064	Unit	27
8123064	Unit	28
8123064	Unit	29
8123064	Unit	3
8123064	Unit	30
8123064	Unit	31
8123064	Unit	32
8123064	Unit	33
8123064	Unit	34
8123064	Unit	35
8123064	Unit	36
8123064	Unit	37
8123064	Unit	38
8123064	Unit	39
8123064	Unit	4
8123064	Unit	40
8123064	Unit	41
8123064	Unit	42
8123064	Unit	43
8123064	Unit	44
8123064	Unit	45
8123064	Unit	46
8123064	Unit	5
8123064	Unit	6
8123064	Unit	7
8123064	Unit	8
8123064	Unit	9
8220783	Unit	1
8220783	Unit	10
8220783	Unit	11
8220783	Unit	12
8220783	Unit	13
8220783	Unit	14
8220783	Unit	15
8220783	Unit	16

City of Edmonton:
Plan and Unit Number

Plan #	Unit	Unit #
8220783	Unit	17
8220783	Unit	18
8220783	Unit	19
8220783	Unit	2
8220783	Unit	20
8220783	Unit	21
8220783	Unit	22
8220783	Unit	23
8220783	Unit	24
8220783	Unit	25
8220783	Unit	26
8220783	Unit	27
8220783	Unit	28
8220783	Unit	29
8220783	Unit	3
8220783	Unit	30
8220783	Unit	31
8220783	Unit	32
8220783	Unit	33
8220783	Unit	34
8220783	Unit	35
8220783	Unit	36
8220783	Unit	37
8220783	Unit	38
8220783	Unit	39
8220783	Unit	4
8220783	Unit	40
8220783	Unit	41
8220783	Unit	42
8220783	Unit	43
8220783	Unit	44
8220783	Unit	45
8220783	Unit	46
8220783	Unit	47
8220783	Unit	48
8220783	Unit	49
8220783	Unit	5
8220783	Unit	50
8220783	Unit	51
8220783	Unit	52
8220783	Unit	53
8220783	Unit	54
8220783	Unit	6
8220783	Unit	7
8220783	Unit	8
8220783	Unit	9
8222105	Unit	1
8222105	Unit	10
8222105	Unit	11
8222105	Unit	12
8222105	Unit	13
8222105	Unit	14
8222105	Unit	15
8222105	Unit	16
8222105	Unit	17
8222105	Unit	18
8222105	Unit	19
8222105	Unit	2
8222105	Unit	20
8222105	Unit	21
8222105	Unit	22
8222105	Unit	23
8222105	Unit	24
8222105	Unit	25
8222105	Unit	26
8222105	Unit	27
8222105	Unit	28

City of Edmonton:
Plan and Unit Number

Plan #	Unit	Unit #
8222105	Unit	29
8222105	Unit	3
8222105	Unit	30
8222105	Unit	31
8222105	Unit	32
8222105	Unit	33
8222105	Unit	34
8222105	Unit	35
8222105	Unit	36
8222105	Unit	37
8222105	Unit	38
8222105	Unit	4
8222105	Unit	5
8222105	Unit	6
8222105	Unit	7
8222105	Unit	8
8222105	Unit	9
8222839	Unit	1
8222839	Unit	10
8222839	Unit	11
8222839	Unit	12
8222839	Unit	13
8222839	Unit	14
8222839	Unit	15
8222839	Unit	16
8222839	Unit	17
8222839	Unit	18
8222839	Unit	19
8222839	Unit	2
8222839	Unit	20
8222839	Unit	21
8222839	Unit	22
8222839	Unit	23
8222839	Unit	24
8222839	Unit	25
8222839	Unit	26
8222839	Unit	27
8222839	Unit	28
8222839	Unit	29
8222839	Unit	3
8222839	Unit	30
8222839	Unit	31
8222839	Unit	32
8222839	Unit	33
8222839	Unit	34
8222839	Unit	35
8222839	Unit	36
8222839	Unit	4
8222839	Unit	5
8222839	Unit	6
8222839	Unit	7
8222839	Unit	8
8222839	Unit	9
8223276	Unit	1
8223276	Unit	10
8223276	Unit	11
8223276	Unit	12
8223276	Unit	13
8223276	Unit	14
8223276	Unit	15
8223276	Unit	16
8223276	Unit	17
8223276	Unit	18
8223276	Unit	19
8223276	Unit	2
8223276	Unit	20
8223276	Unit	21

City of Edmonton:
Plan and Unit Number

Plan #	Unit	Unit #
8223276	Unit	22
8223276	Unit	23
8223276	Unit	24
8223276	Unit	25
8223276	Unit	26
8223276	Unit	27
8223276	Unit	28
8223276	Unit	29
8223276	Unit	3
8223276	Unit	30
8223276	Unit	31
8223276	Unit	32
8223276	Unit	4
8223276	Unit	5
8223276	Unit	6
8223276	Unit	7
8223276	Unit	8
8223276	Unit	9
8223277	Unit	1
8223277	Unit	10
8223277	Unit	100
8223277	Unit	101
8223277	Unit	102
8223277	Unit	103
8223277	Unit	104
8223277	Unit	105
8223277	Unit	106
8223277	Unit	107
8223277	Unit	108
8223277	Unit	109
8223277	Unit	11
8223277	Unit	110
8223277	Unit	111
8223277	Unit	112
8223277	Unit	113
8223277	Unit	114
8223277	Unit	115
8223277	Unit	116
8223277	Unit	117
8223277	Unit	118
8223277	Unit	119
8223277	Unit	12
8223277	Unit	120
8223277	Unit	121
8223277	Unit	122
8223277	Unit	123
8223277	Unit	124
8223277	Unit	125
8223277	Unit	126
8223277	Unit	127
8223277	Unit	128
8223277	Unit	129
8223277	Unit	13
8223277	Unit	130
8223277	Unit	131
8223277	Unit	132
8223277	Unit	133
8223277	Unit	134
8223277	Unit	135
8223277	Unit	136
8223277	Unit	137
8223277	Unit	138
8223277	Unit	139
8223277	Unit	14
8223277	Unit	140
8223277	Unit	141
8223277	Unit	142

City of Edmonton:
Plan and Unit Number

Plan #	Unit	Unit #
8223277	Unit	143
8223277	Unit	144
8223277	Unit	15
8223277	Unit	16
8223277	Unit	17
8223277	Unit	18
8223277	Unit	19
8223277	Unit	2
8223277	Unit	20
8223277	Unit	21
8223277	Unit	22
8223277	Unit	23
8223277	Unit	24
8223277	Unit	25
8223277	Unit	26
8223277	Unit	27
8223277	Unit	28
8223277	Unit	29
8223277	Unit	3
8223277	Unit	30
8223277	Unit	31
8223277	Unit	32
8223277	Unit	33
8223277	Unit	34
8223277	Unit	35
8223277	Unit	36
8223277	Unit	37
8223277	Unit	38
8223277	Unit	39
8223277	Unit	4
8223277	Unit	40
8223277	Unit	41
8223277	Unit	42
8223277	Unit	43
8223277	Unit	44
8223277	Unit	45
8223277	Unit	46
8223277	Unit	47
8223277	Unit	48
8223277	Unit	49
8223277	Unit	5
8223277	Unit	50
8223277	Unit	51
8223277	Unit	52
8223277	Unit	53
8223277	Unit	54
8223277	Unit	55
8223277	Unit	56
8223277	Unit	57
8223277	Unit	58
8223277	Unit	59
8223277	Unit	6
8223277	Unit	60
8223277	Unit	61
8223277	Unit	62
8223277	Unit	63
8223277	Unit	64
8223277	Unit	65
8223277	Unit	66
8223277	Unit	67
8223277	Unit	68
8223277	Unit	69
8223277	Unit	7
8223277	Unit	70
8223277	Unit	71
8223277	Unit	72
8223277	Unit	73

City of Edmonton:
Plan and Unit Number

Plan #	Unit	Unit #
8223277	Unit	74
8223277	Unit	75
8223277	Unit	76
8223277	Unit	77
8223277	Unit	78
8223277	Unit	79
8223277	Unit	8
8223277	Unit	80
8223277	Unit	81
8223277	Unit	82
8223277	Unit	83
8223277	Unit	84
8223277	Unit	85
8223277	Unit	86
8223277	Unit	87
8223277	Unit	88
8223277	Unit	89
8223277	Unit	9
8223277	Unit	90
8223277	Unit	91
8223277	Unit	92
8223277	Unit	93
8223277	Unit	94
8223277	Unit	95
8223277	Unit	96
8223277	Unit	97
8223277	Unit	98
8223277	Unit	99
8320234	Unit	1
8320234	Unit	10
8320234	Unit	11
8320234	Unit	12
8320234	Unit	13
8320234	Unit	14
8320234	Unit	15
8320234	Unit	16
8320234	Unit	17
8320234	Unit	18
8320234	Unit	2
8320234	Unit	3
8320234	Unit	4
8320234	Unit	5
8320234	Unit	6
8320234	Unit	7
8320234	Unit	8
8320234	Unit	9
8321269	Unit	1
8321269	Unit	10
8321269	Unit	11
8321269	Unit	12
8321269	Unit	13
8321269	Unit	14
8321269	Unit	15
8321269	Unit	16
8321269	Unit	17
8321269	Unit	18
8321269	Unit	19
8321269	Unit	2
8321269	Unit	20
8321269	Unit	21
8321269	Unit	22
8321269	Unit	23
8321269	Unit	24
8321269	Unit	25
8321269	Unit	26
8321269	Unit	27
8321269	Unit	28

City of Edmonton:
Plan and Unit Number

Plan #	Unit	Unit #
8321269	Unit	29
8321269	Unit	3
8321269	Unit	30
8321269	Unit	31
8321269	Unit	32
8321269	Unit	33
8321269	Unit	34
8321269	Unit	35
8321269	Unit	36
8321269	Unit	37
8321269	Unit	38
8321269	Unit	39
8321269	Unit	4
8321269	Unit	40
8321269	Unit	41
8321269	Unit	42
8321269	Unit	43
8321269	Unit	44
8321269	Unit	45
8321269	Unit	46
8321269	Unit	47
8321269	Unit	48
8321269	Unit	49
8321269	Unit	5
8321269	Unit	50
8321269	Unit	51
8321269	Unit	52
8321269	Unit	53
8321269	Unit	54
8321269	Unit	55
8321269	Unit	56
8321269	Unit	57
8321269	Unit	6
8321269	Unit	7
8321269	Unit	8
8321269	Unit	9
8321509	Unit	1
8321509	Unit	10
8321509	Unit	11
8321509	Unit	12
8321509	Unit	13
8321509	Unit	14
8321509	Unit	15
8321509	Unit	16
8321509	Unit	17
8321509	Unit	18
8321509	Unit	19
8321509	Unit	2
8321509	Unit	20
8321509	Unit	21
8321509	Unit	22
8321509	Unit	23
8321509	Unit	24
8321509	Unit	3
8321509	Unit	4
8321509	Unit	5
8321509	Unit	6
8321509	Unit	7
8321509	Unit	8
8321509	Unit	9
8420193	Unit	1
8420193	Unit	10
8420193	Unit	11
8420193	Unit	12
8420193	Unit	13
8420193	Unit	14
8420193	Unit	15

City of Edmonton:
Plan and Unit Number

Plan #	Unit	Unit #
8420193	Unit	16
8420193	Unit	17
8420193	Unit	18
8420193	Unit	19
8420193	Unit	2
8420193	Unit	20
8420193	Unit	21
8420193	Unit	22
8420193	Unit	23
8420193	Unit	24
8420193	Unit	25
8420193	Unit	26
8420193	Unit	27
8420193	Unit	3
8420193	Unit	4
8420193	Unit	5
8420193	Unit	6
8420193	Unit	7
8420193	Unit	8
8420193	Unit	9
8421292	Unit	1
8421292	Unit	10
8421292	Unit	11
8421292	Unit	12
8421292	Unit	13
8421292	Unit	14
8421292	Unit	15
8421292	Unit	16
8421292	Unit	17
8421292	Unit	18
8421292	Unit	19
8421292	Unit	2
8421292	Unit	20
8421292	Unit	21
8421292	Unit	22
8421292	Unit	23
8421292	Unit	24
8421292	Unit	25
8421292	Unit	26
8421292	Unit	27
8421292	Unit	28
8421292	Unit	3
8421292	Unit	4
8421292	Unit	5
8421292	Unit	6
8421292	Unit	7
8421292	Unit	8
8421292	Unit	9
9021712	Unit	1
9021712	Unit	10
9021712	Unit	11
9021712	Unit	12
9021712	Unit	13
9021712	Unit	14
9021712	Unit	15
9021712	Unit	16
9021712	Unit	17
9021712	Unit	18
9021712	Unit	19
9021712	Unit	2
9021712	Unit	20
9021712	Unit	21
9021712	Unit	22
9021712	Unit	23
9021712	Unit	24
9021712	Unit	25
9021712	Unit	26

City of Edmonton:
Plan and Unit Number

Plan #	Unit	Unit #
9021712	Unit	27
9021712	Unit	28
9021712	Unit	29
9021712	Unit	3
9021712	Unit	30
9021712	Unit	31
9021712	Unit	32
9021712	Unit	33
9021712	Unit	34
9021712	Unit	35
9021712	Unit	36
9021712	Unit	37
9021712	Unit	38
9021712	Unit	39
9021712	Unit	4
9021712	Unit	40
9021712	Unit	41
9021712	Unit	42
9021712	Unit	43
9021712	Unit	44
9021712	Unit	45
9021712	Unit	46
9021712	Unit	47
9021712	Unit	5
9021712	Unit	6
9021712	Unit	7
9021712	Unit	8
9021712	Unit	9
9223212	Unit	1
9223212	Unit	10
9223212	Unit	11
9223212	Unit	12
9223212	Unit	2
9223212	Unit	3
9223212	Unit	4
9223212	Unit	5
9223212	Unit	6
9223212	Unit	7
9223212	Unit	8
9223212	Unit	9
9320593	Unit	1
9320593	Unit	10
9320593	Unit	11
9320593	Unit	12
9320593	Unit	13
9320593	Unit	14
9320593	Unit	15
9320593	Unit	16
9320593	Unit	17
9320593	Unit	2
9320593	Unit	3
9320593	Unit	4
9320593	Unit	5
9320593	Unit	6
9320593	Unit	7
9320593	Unit	8
9320593	Unit	9
9321292	Unit	1
9321292	Unit	10
9321292	Unit	11
9321292	Unit	12
9321292	Unit	13
9321292	Unit	14
9321292	Unit	15
9321292	Unit	16
9321292	Unit	17
9321292	Unit	18

City of Edmonton:
Plan and Unit Number

Plan #	Unit	Unit #
9321292	Unit	2
9321292	Unit	3
9321292	Unit	4
9321292	Unit	5
9321292	Unit	6
9321292	Unit	7
9321292	Unit	8
9321292	Unit	9
9321872	Unit	1
9321872	Unit	10
9321872	Unit	11
9321872	Unit	12
9321872	Unit	13
9321872	Unit	14
9321872	Unit	15
9321872	Unit	16
9321872	Unit	17
9321872	Unit	18
9321872	Unit	19
9321872	Unit	2
9321872	Unit	20
9321872	Unit	21
9321872	Unit	22
9321872	Unit	23
9321872	Unit	24
9321872	Unit	25
9321872	Unit	26
9321872	Unit	27
9321872	Unit	28
9321872	Unit	29
9321872	Unit	3
9321872	Unit	30
9321872	Unit	31
9321872	Unit	32
9321872	Unit	33
9321872	Unit	34
9321872	Unit	35
9321872	Unit	36
9321872	Unit	37
9321872	Unit	38
9321872	Unit	39
9321872	Unit	4
9321872	Unit	40
9321872	Unit	41
9321872	Unit	5
9321872	Unit	6
9321872	Unit	7
9321872	Unit	8
9321872	Unit	9
9423381	Unit	1
9423381	Unit	10
9423381	Unit	11
9423381	Unit	12
9423381	Unit	13
9423381	Unit	14
9423381	Unit	15
9423381	Unit	16
9423381	Unit	17
9423381	Unit	18
9423381	Unit	19
9423381	Unit	2
9423381	Unit	20
9423381	Unit	21
9423381	Unit	22
9423381	Unit	3

City of Edmonton:
Plan and Unit Number

Plan #	Unit	Unit #
9423381	Unit	4
9423381	Unit	5
9423381	Unit	6
9423381	Unit	7
9423381	Unit	8
9423381	Unit	9
9520481	Unit	1
9520481	Unit	10
9520481	Unit	11
9520481	Unit	12
9520481	Unit	13
9520481	Unit	14
9520481	Unit	15
9520481	Unit	16
9520481	Unit	17
9520481	Unit	18
9520481	Unit	19
9520481	Unit	2
9520481	Unit	20
9520481	Unit	21
9520481	Unit	22
9520481	Unit	23
9520481	Unit	3
9520481	Unit	4
9520481	Unit	5
9520481	Unit	6
9520481	Unit	7
9520481	Unit	8
9520481	Unit	9
9521379	Unit	1
9521379	Unit	2
9521379	Unit	3
9521379	Unit	4
9521379	Unit	5
9521379	Unit	6
9521379	Unit	7
9521379	Unit	8
9620170	Unit	1
9620170	Unit	2
9620170	Unit	3
9620170	Unit	4
9620170	Unit	5
9621909	Unit	1
9621909	Unit	2
9621909	Unit	3
9621909	Unit	4
9621909	Unit	5
9621909	Unit	6
9621909	Unit	7
9621909	Unit	8
9720269	Unit	1
9720269	Unit	10
9720269	Unit	11
9720269	Unit	12
9720269	Unit	13
9720269	Unit	14
9720269	Unit	15
9720269	Unit	16
9720269	Unit	17
9720269	Unit	18
9720269	Unit	19
9720269	Unit	2
9720269	Unit	20
9720269	Unit	21
9720269	Unit	22
9720269	Unit	23
9720269	Unit	24

City of Edmonton:
Plan and Unit Number

Plan #	Unit	Unit #
9720269	Unit	25
9720269	Unit	26
9720269	Unit	27
9720269	Unit	28
9720269	Unit	29
9720269	Unit	3
9720269	Unit	30
9720269	Unit	31
9720269	Unit	32
9720269	Unit	33
9720269	Unit	34
9720269	Unit	35
9720269	Unit	36
9720269	Unit	37
9720269	Unit	38
9720269	Unit	39
9720269	Unit	4
9720269	Unit	40
9720269	Unit	41
9720269	Unit	42
9720269	Unit	43
9720269	Unit	44
9720269	Unit	45
9720269	Unit	46
9720269	Unit	47
9720269	Unit	48
9720269	Unit	49
9720269	Unit	5
9720269	Unit	50
9720269	Unit	51
9720269	Unit	52
9720269	Unit	6
9720269	Unit	7
9720269	Unit	8
9720269	Unit	9
9721999	Unit	1
9721999	Unit	10
9721999	Unit	2
9721999	Unit	3
9721999	Unit	4
9721999	Unit	5
9721999	Unit	6
9721999	Unit	7
9721999	Unit	8
9721999	Unit	9
9723188	Unit	1
9723188	Unit	10
9723188	Unit	2
9723188	Unit	3
9723188	Unit	4
9723188	Unit	5
9723188	Unit	6
9723188	Unit	7
9723188	Unit	8
9723188	Unit	9
9724094	Unit	1
9724094	Unit	10
9724094	Unit	11
9724094	Unit	12
9724094	Unit	13
9724094	Unit	14
9724094	Unit	15
9724094	Unit	16
9724094	Unit	17
9724094	Unit	18
9724094	Unit	19
9724094	Unit	2

City of Edmonton:
Plan and Unit Number

Plan #	Unit	Unit #
9724094	Unit	20
9724094	Unit	21
9724094	Unit	22
9724094	Unit	23
9724094	Unit	24
9724094	Unit	25
9724094	Unit	26
9724094	Unit	27
9724094	Unit	28
9724094	Unit	29
9724094	Unit	3
9724094	Unit	30
9724094	Unit	4
9724094	Unit	5
9724094	Unit	6
9724094	Unit	7
9724094	Unit	8
9724094	Unit	9
9820919	Unit	1
9820919	Unit	10
9820919	Unit	11
9820919	Unit	12
9820919	Unit	13
9820919	Unit	14
9820919	Unit	15
9820919	Unit	16
9820919	Unit	17
9820919	Unit	18
9820919	Unit	19
9820919	Unit	2
9820919	Unit	20
9820919	Unit	21
9820919	Unit	22
9820919	Unit	23
9820919	Unit	24
9820919	Unit	25
9820919	Unit	26
9820919	Unit	27
9820919	Unit	28
9820919	Unit	29
9820919	Unit	3
9820919	Unit	30
9820919	Unit	31
9820919	Unit	32
9820919	Unit	33
9820919	Unit	34
9820919	Unit	35
9820919	Unit	36
9820919	Unit	37
9820919	Unit	4
9820919	Unit	5
9820919	Unit	6
9820919	Unit	7
9820919	Unit	8
9820919	Unit	9
9921298	Unit	1
9921298	Unit	2

PID	FILE_NAME	LINC	
1975104	morin	0030419519	
1975039	morin	0030419196	
1409226	morin	0010378099	
1410324	morin	0028499028	
1409331	morin	0010385392	
1975103	morin	0030419527	
1410325	morin	0028499036	
1975102	morin	0030419535	
1410326	morin	0028499044	
1975101	morin	0030419543	
1410327	morin	0028499052	
1410384	morin	0010334175	
1975100	morin	0030419551	
1410328	morin	0028499069	
1975115	morin	0030419568	
1410329	morin	0028499077	
1975114	morin	0030419576	
1408746	morin	0027178169	
1410330	morin	0028499085	
1975084	morin	0030419907	
1975113	morin	0030419584	
1410383	morin	0027178177	
1410331	morin	0028499093	
1408898	morin	0010217652	
1975085	morin	0030419915	
1975112	morin	0030419592	
1410382	morin	0027178185	
1975087	morin	0030419923	
1975091	morin	0030419931	
1975092	morin	0030419949	
1975095	morin	0030419957	
1326639	422055	0021085940	
1326641	422055	0021085965	
1328728	423055	0029844081	
1396412	423055	0015661747	
1396421	423055	0024972275	
1396440	423055	0014857726	
1396729	423055	0026695297	
1396445	423055	0017110157	
1396684	423055	0017120750	
1396506	423055	0019232081	
995549	423055	0029465029	
1839395	423055	0029938446	
1328726	423055	0029844099	
1396453	423055	0017110164	
1396493	423055	0016043705	
1396526	423055	0015401862	
1989241	423055	0030560446	
1396670	423055	0014577333	
995551	423055	0029465037	
1396479	423055	0028465970	
1839393	423055	0029938454	
1984077	423055	0030513403	
1396482	423055	0020247060	
1969098	423055	0030361208	

PID	FILE_NAME	LINC	
1410853	morin	0010483006	
1409433	morin	0010390508	
1409434	morin	0010390516	
1409435	morin	0010390524	
1975038	morin	0030419204	
1975037	morin	0030419212	
1975036	morin	0030419220	
1408835	morin	0010310688	
1408834	morin	0010310696	
1975035	morin	0030419238	
1975034	morin	0030419246	
1975033	morin	0030419254	
1409231	morin	0010378157	
1975032	morin	0030419261	
1975031	morin	0030419279	
1975111	morin	0030419600	
1975030	morin	0030419287	
1975110	morin	0030419618	
1975029	morin	0030419295	
1975109	morin	0030419626	
1975097	morin	0030419634	
1409203	morin	0010377810	
1975098	morin	0030419642	
1410739	morin	0028337269	
1975099	morin	0030419650	
1409204	morin	0010377828	
1408817	morin	0026741496	
1410740	morin	0028337277	
1409444	morin	0010394922	
1409205	morin	0010377836	
1975094	morin	0030419667	
1410741	morin	0028337285	
1409445	morin	0010394930	
1409206	morin	0010377844	
1975093	morin	0030419675	
1410742	morin	0028337293	
1409207	morin	0010377852	
1975090	morin	0030419683	
1409446	morin	0010394948	
1975089	morin	0030419691	
1975015	morin	0030418966	
1409447	morin	0010394956	
1409208	morin	0010377869	
1409448	morin	0010394963	
1975063	morin	0030418974	
1409209	morin	0010377877	
1409449	morin	0010394971	
1975064	morin	0030418982	
1409210	morin	0010377885	
1975062	morin	0030418990	
1409211	morin	0010377893	
1409450	morin	0010394989	
1409451	morin	0010394997	
1960001	morin	0030258966	
1408829	morin	0028498856	

PID	FILE_NAME	LINC	
1975028	morin	0030419303	
1975027	morin	0030419311	
1409234	morin	0010378222	
1975026	morin	0030419329	
1409235	morin	0010378230	
1975025	morin	0030419337	
1975024	morin	0030419345	
1409236	morin	0010378248	
1975023	morin	0030419353	
1409237	morin	0010378256	
1409908	morin	0010422517	
1975022	morin	0030419360	
1975021	morin	0030419378	
1409909	morin	0010422533	
1975086	morin	0030419709	
1975020	morin	0030419386	
1409910	morin	0010422541	
1975083	morin	0030419717	
1975019	morin	0030419394	
1409911	morin	0010422559	
1975078	morin	0030419725	
1409912	morin	0010422566	
1409212	morin	0010377901	
1975077	morin	0030419733	
1409913	morin	0010422574	
1975076	morin	0030419741	
1409914	morin	0010422582	
1975074	morin	0030419759	
1409915	morin	0010422590	
1942321	morin	0030139992	
1975071	morin	0030419766	
1975070	morin	0030419774	
1975069	morin	0030419782	
1975065	morin	0030419790	
1410318	morin	0028498962	
1410319	morin	0028498970	
1975061	morin	0030419006	
1840627	morin	0029920394	
1409452	morin	0010395003	
1975060	morin	0030419014	
1410320	morin	0028498988	
1409453	morin	0010395011	
1975059	morin	0030419022	
1410321	morin	0028498996	
1942323	morin	0030140016	
1975058	morin	0030419030	
1409454	morin	0010395029	
1409455	morin	0010395037	
1975057	morin	0030419048	
1410854	morin	0028251453	
1409456	morin	0010395045	
1410379	morin	0028251460	
1975056	morin	0030419056	
1975055	morin	0030419063	
1410381	morin	0010395060	

PID	FILE_NAME	LINC	
1975053	morin	0030419071	
1975018	morin	0030419402	
1409457	morin	0010395078	
1975052	morin	0030419089	
1975017	morin	0030419410	
1409458	morin	0010395086	
1975050	morin	0030419097	
1409459	morin	0010395094	
1975016	morin	0030419428	
1975054	morin	0030419436	
1975051	morin	0030419444	
1409916	morin	0010422608	
1975041	morin	0030419452	
1409917	morin	0010422616	
1975088	morin	0030419469	
1975096	morin	0030419477	
1975066	morin	0030419808	
1975107	morin	0030419485	
1975067	morin	0030419816	
1975106	morin	0030419493	
1975068	morin	0030419824	
1975072	morin	0030419832	
1975073	morin	0030419840	
1408744	morin	0028300804	
1975075	morin	0030419858	
1975079	morin	0030419865	
1975080	morin	0030419873	
1975081	morin	0030419881	
1975082	morin	0030419899	
1408683	morin	0010327906	
1409428	morin	0010390441	
1408748	morin	0010327922	
1409429	morin	0010390459	
1409430	morin	0010390466	
1975049	morin	0030419105	
1409431	morin	0010390482	
1975048	morin	0030419113	
1409432	morin	0010390490	
1975047	morin	0030419121	
1975046	morin	0030419139	
1408745	morin	0010327989	
1975045	morin	0030419147	
1975044	morin	0030419155	
1409222	morin	0010378058	
1410380	morin	0025904509	
1975043	morin	0030419162	
1409223	morin	0010378065	
1975042	morin	0030419170	
1409224	morin	0010378073	
1410322	morin	0028499002	
1408833	morin	0010334126	
1975105	morin	0030419501	
1409225	morin	0010378081	
1410323	morin	0028499010	
1975040	morin	0030419188	

PID	FILE_NAME	LINC	
1989240	423055	0030560454	
1396499	423055	0029652070	
1396723	423055	0012285871	
1839394	423055	0029938461	
1396555	423055	0017120221	
1396721	423055	0028465988	
1969101	423055	0030361216	
1396490	423055	0010350346	
1946884	423055	0030166565	
1270141	423055	0029652088	
1396501	423055	0017118589	
1328625	423055	0029836509	
1396471	423055	0019619980	
1969099	423055	0030361224	
1396697	423055	0021085023	
1396701	423055	0021085106	
1946885	423055	0030166573	
1396438	423055	0014838502	
1396497	423055	0027423086	
1396520	423055	0021085908	
1396736	423055	0013964192	
1396419	423055	0017118597	
1396413	423055	0018629618	
1396521	423055	0017107988	
1396504	423055	0026101600	
1396698	423055	0021085031	
1396546	423055	0021085114	
1396449	423055	0024242802	
1945437	423055	0030164248	
1396492	423055	0015541057	
1946886	423055	0030166581	
1396444	423055	0019620757	
1396411	423055	0018629626	
1396518	423055	0017107996	
1396714	423055	0029005205	
1396436	423055	0021085205	
1396547	423055	0013055273	
1945438	423055	0030164256	
1396634	423055	0013245057	
1396699	423055	0021085049	
1396439	423055	0010258267	
1396417	423055	0020586708	
1396476	423055	0019236744	
1946887	423055	0030166599	
1396724	423055	0013996434	
1153662	423055	0029607728	
1396743	423055	0015370240	
1396715	423055	0029005213	
1396503	423055	0026101626	
1945439	423055	0030164263	
1396700	423055	0021085057	
1396420	423055	0016224719	
1396494	423055	0016493280	
1396418	423055	0018629642	
1153660	423055	0029607736	

PID	FILE_NAME	LINC	
1396702	423055	0021085221	
1951012	423055	0030191241	
1396485	423055	0016224727	
2011900	423055	0030820765	
1396706	423055	0021085866	
1396422	423055	0018629650	
1153661	423055	0029607744	
1055115	423055	0029524965	
1328622	423055	0029836475	
1969100	423055	0030361190	
1396522	423055	0010094910	
1396523	423055	0010094910	
1396553	423055	0020078325	
1984079	423055	0030513395	
1396495	423055	0016630931	
2011901	423055	0030820773	
1951013	423055	0030191259	
1396693	423055	0020609590	
1396519	423055	0021085874	
1328727	423055	0029844107	
2006278	423055	0030767850	
1328623	423055	0029836483	
1396484	423055	0018629667	
1396757	423055	0028107118	
2011902	423055	0030820781	
1396505	423055	0021096490	
1396677	423055	0010094928	
1396447	423055	0021085882	
1396489	423055	0017189424	
1328624	423055	0029836491	
1396686	423055	0018798777	
1396491	423055	0020581105	
1396408	423055	0021086061	
1396516	423055	0017118340	
1396480	423055	0028107126	
988538	423055	0029382033	
1396464	423055	0013577251	
1396545	423055	0021085098	
1396509	423055	0021085890	
1396486	423055	0026738831	
2011903	423055	0030820799	
1396746	423055	0028648244	
1396552	423055	0019227966	
1396722	423055	0012271490	
1396735	423055	0012632188	
1396434	423055	0020186086	
1396712	423055	0029005189	
1396450	423055	0024242794	
1396515	423055	0017118358	
1396745	423055	0028648252	
1396716	423055	0014338990	
1396487	423055	0026738849	
1396446	423055	0017110123	
1396517	423055	0017108002	
1396713	423055	0029005197	

PID	FILE_NAME	LINC	
1396744	423055	0028648269	
1396488	423055	0026738857	
1396454	423055	0017110131	
1396548	423055	0017108010	
1396448	423055	0017120734	
995550	423055	0029465003	
1396443	423055	0026860536	
2018413	423055	0030889075	
1396675	423055	0028946663	
1396720	423055	0028465947	
1396507	423055	0026695289	
1396437	423055	0017110149	
1396683	423055	0017108028	
1396544	423055	0012719431	
995552	423055	0029465011	
1396483	423055	0025502692	
1399249	424054	0027254705	
1399209	424054	0027254382	
1399185	424054	0023639271	
1399227	424054	0027254465	
1982176	424054	0030497382	
1399052	424054	0014599170	
1399040	424054	0023268782	
1399114	424054	0015558860	
1399001	424054	0015976806	
1399023	424054	0020879756	
1399025	424054	0027591966	
1399043	424054	0028944973	
1399063	424054	0019599358	
1399151	424054	0023208630	
1399152	424054	0023210917	
1399166	424054	0023214951	
1399086	424054	0013800727	
1399242	424054	0027254630	
1399250	424054	0027254713	
1399036	424054	0017447153	
1399220	424054	0027254390	
1399291	424054	0021656095	
1399228	424054	0027254473	
1982177	424054	0030497390	
1399234	424054	0027254557	
1988855	424054	0030556378	
1399149	424054	0022426977	
1399295	424054	0019090489	
1399195	424054	0026955394	
1399045	424054	0028944981	
1399054	424054	0019599365	
1399172	424054	0011520922	
1399153	424054	0023210925	
1399029	424054	0013800735	
1399299	424054	0015751035	
1399088	424054	0017447160	
1399251	424054	0027254721	
1399044	424054	0029224805	
1399130	424054	0027833532	

PID	FILE_NAME	LINC	
1399229	424054	0027254481	
1399011	424054	0023208648	
1399235	424054	0027254564	
1399287	424054	0015387335	
1399289	424054	0016597214	
1988856	424054	0030556386	
2009051	424054	0030794184	
2009049	424054	0030794184	
2009052	424054	0030794184	
1399141	424054	0014907654	
1399243	424054	0027254648	
1399072	424054	0022426985	
1399134	424054	0010797637	
1399194	424054	0027748391	
1399157	424054	0023211022	
1399095	424054	0013522033	
1399186	424054	0026314021	
1399046	424054	0028944999	
1399154	424054	0023210933	
1399170	424054	0011173606	
1399138	424054	0013800743	
1399161	424054	0023211584	
1399070	424054	0016321382	
1720417	424054	0029899796	
1399071	424054	0016321465	
1399037	424054	0018325226	
1399097	424054	0021097308	
1399293	424054	0010079770	
222307	424054	0029224813	
1399131	424054	0027833540	
1399236	424054	0027254572	
2009948	424054	0030794192	
2009947	424054	0030794192	
1988857	424054	0030556394	
1399244	424054	0027254656	
1399203	424054	0027932284	
1399107	424054	0010437796	
1990975	424054	0030585782	
1399252	424054	0027254739	
1399032	424054	0017447178	
1399034	424054	0017447178	
1399033	424054	0017447178	
1399104	424054	0016917825	
1399135	424054	0010797645	
1399230	424054	0027254499	
1399132	424054	0028264877	
1399158	424054	0023211030	
1399196	424054	0017010471	
1399155	424054	0023210941	
1399267	424054	0010392207	
1399189	424054	0016321390	
1399188	424054	0016321390	
1399162	424054	0023211592	
1399181	424054	0017162009	
1399089	424054	0013607163	

PID	FILE_NAME	LINC	
1399090	424054	0013607163	
1399237	424054	0027254580	
1399208	424054	0010694553	
1399245	424054	0027254663	
1399133	424054	0028785203	
1399174	424054	0014717177	
1399204	424054	0027932292	
1399014	424054	0018319392	
1990976	424054	0030585790	
1399030	424054	0013580668	
1399031	424054	0013580668	
1399000	424054	0010695287	
1399253	424054	0027254747	
1986776	424054	0017665549	
1399159	424054	0023211048	
1399182	424054	0017162017	
1399067	424054	0013322474	
1399092	424054	0019552050	
1399091	424054	0019552050	
1399051	424054	0017010489	
1399156	424054	0023210959	
1399246	424054	0027254671	
1399038	424054	0018325168	
1399254	424054	0027254755	
1399238	424054	0027254598	
1399255	424054	0011974599	
1399168	424054	0010333433	
1399183	424054	0017162025	
1399285	424054	0012356705	
1399119	424054	0010818516	
1399139	424054	0014527651	
1399260	424054	0011877008	
1399062	424054	0028723922	
1399028	424054	0018632638	
1399268	424054	0011774387	
1399247	424054	0027254689	
1399277	424054	0020132825	
1399124	424054	0016713604	
1399120	424054	0010818524	
1398998	424054	0017353343	
1399167	424054	0023429640	
1399288	424054	0016283335	
1399258	424054	0012355666	
1399265	424054	0016629271	
1399207	424054	0028774701	
1399140	424054	0014527668	
1399248	424054	0027254697	
1399077	424054	0029199395	
1399278	424054	0020132833	
1399125	424054	0016713612	
1399121	424054	0010818532	
1399112	424054	0013608253	
1399094	424054	0021097514	
1399212	424054	0027254309	
1399177	424054	0017161952	

PID	FILE_NAME	LINC	
1399122	424054	0012251849	
1399282	424054	0012355674	
1399099	424054	0010465947	
1399100	424054	0010465947	
1399098	424054	0010465947	
1399300	424054	0010465947	
1399073	424054	0023429658	
1399296	424054	0026081679	
1399136	424054	0012768586	
1399201	424054	0028774719	
1399009	424054	0023211402	
1399102	424054	0020580024	
1399144	424054	0019689587	
1399297	424054	0011428323	
1399021	424054	0020075645	
1399213	424054	0027254317	
1399294	424054	0011077195	
1399283	424054	0012355682	
1399143	424054	0017633934	
1399292	424054	0027217629	
1399290	424054	0020639944	
1399184	424054	0017625675	
1399178	424054	0017161969	
1399106	424054	0016627838	
1399187	424054	0028935915	
1399075	424054	0023211410	
1399105	424054	0015022072	
1399266	424054	0010154623	
1399145	424054	0020834602	
1399198	424054	0011055184	
1399108	424054	0010437705	
1399117	424054	0010694214	
1399087	424054	0013841309	
1399019	424054	0020057915	
1399214	424054	0027254325	
1399221	424054	0027254408	
1982178	424054	0030497408	
1399270	424054	0017368424	
1399101	424054	0014155676	
2025055	424054	0030948566	
1399146	424054	0021302906	
1399273	424054	0017351123	
1399215	424054	0027254333	
1398995	424054	0012776233	
1399222	424054	0027254416	
1399053	424054	0029382108	
1399263	424054	0016620189	
1982179	424054	0030497416	
1399126	424054	0016713646	
1398999	424054	0017353384	
1399142	424054	0015387822	
1399179	424054	0017161985	
1399169	424054	0010793685	
2024355	424054	0030948574	
1399061	424054	0026746925	

PID	FILE_NAME	LINC	
1399060	424054	0026746925	
1399193	424054	0027748409	
1398994	424054	0017447228	
1399059	424054	0019599308	
1399259	424054	0016596737	
1398996	424054	0018325226	
1399110	424054	0028785195	
1399085	424054	0021305421	
1399271	424054	0021095212	
1399147	424054	0021302914	
1399274	424054	0017351131	
2009054	424054	0030794200	
1399118	424054	0010694230	
1399026	424054	0016602534	
1399128	424054	0016713810	
1399216	424054	0027254341	
1399223	424054	0027254424	
1399035	424054	0013791173	
1399231	424054	0027254507	
1399264	424054	0016620197	
1399016	424054	0027217653	
1399109	424054	0015077068	
1399180	424054	0017161993	
1399199	424054	0026395328	
1399192	424054	0027748417	
1399058	424054	0019599316	
1399261	424054	0016596745	
1399010	424054	0023211600	
1399080	424054	0021302922	
1399116	424054	0021305356	
1399205	424054	0027932300	
1399279	424054	0012235059	
1399129	424054	0016713901	
1399224	424054	0027254432	
1399232	424054	0027254515	
1399127	424054	0016713661	
1399298	424054	0015039571	
1399275	424054	0017351149	
1399004	424054	0018060467	
2009053	424054	0030794218	
1399017	424054	0018842328	
1399217	424054	0027254359	
1399269	424054	0017368374	
1399284	424054	0012356697	
1399066	424054	0012944659	
1399057	424054	0019599324	
1399262	424054	0016596753	
1399286	424054	0010038751	
1399280	424054	0012235066	
1399150	424054	0023208606	
1399160	424054	0023211378	
1399225	424054	0027254440	
1399233	424054	0027254523	
1399163	424054	0023214927	
1399276	424054	0017351157	

PID	FILE_NAME	LINC	
1399239	424054	0027254606	
2009055	424054	0030794226	
1399210	424054	0027254283	
1399083	424054	0012979150	
1399015	424054	0018842336	
1399218	424054	0027254366	
1399206	424054	0027932318	
1399123	424054	0016713596	
1399022	424054	0027591941	
1399042	424054	0023268766	
1399050	424054	0014599238	
1399056	424054	0019599332	
1399257	424054	0019079268	
1399137	424054	0012886818	
1399272	424054	0010003713	
1399005	424054	0026746959	
1399148	424054	0021305371	
1399113	424054	0013220843	
1399281	424054	0012235074	
1399190	424054	0016321507	
1399041	424054	0023208614	
1399008	424054	0023211386	
1399164	424054	0023214935	
1399202	424054	0010694180	
1399200	424054	0017935140	
1399175	424054	0014951362	
1399240	424054	0027254614	
1399211	424054	0027254291	
2009050	424054	0030794234	
1399219	424054	0027254374	
1399226	424054	0027254458	
1982175	424054	0030497374	
1399055	424054	0019599340	
1399256	424054	0019079276	
1399078	424054	0012979167	
1399096	424054	0027591959	
1399191	424054	0025880998	
1399047	424054	0017878588	
1720416	424054	0029899762	
1399171	424054	0011301819	
1399074	424054	0023211394	
1399012	424054	0023208622	
1399173	424054	0014447320	
1399197	424054	0013295341	
1399165	424054	0023214943	
1399093	424054	0016037129	
1399241	424054	0027254622	
1399103	424054	0019090471	
1399322	424055	0015388689	
1399901	424055	0010770998	
1399320	424055	0010770998	
1399323	424055	0015388697	
1399762	424055	0012415080	
1399559	424055	0011145746	
1399428	424055	0011145754	

PID	FILE_NAME	LINC	
1399387	424055	0028635614	
1399384	424055	0021026951	
1399419	424055	0011145761	
1399896	424055	0010768430	
1399343	424055	0010863777	
1399344	424055	0010863777	
1991300	424055	0030594080	
1991301	424055	0030594080	
1399812	424055	0028477115	
1399321	424055	0013243514	
1399439	424055	0026157230	
1399385	424055	0020479705	
1399464	424055	0010768456	
1991302	424055	0030594098	
1399745	424055	0021086103	
1399825	424055	0011093705	
1399746	424055	0021086111	
1399727	424055	0010771004	
1399435	424055	0010769529	
1399432	424055	0010771012	
1399808	424055	0012714044	
1399747	424055	0021086129	
1399811	424055	0016329451	
1399410	424055	0028477073	
1399422	424055	0011093656	
1399366	424055	0010783967	
1399333	424055	0010771038	
1399814	424055	0011093663	
1399445	424055	0026461434	
1399449	424055	0013155438	
1399810	424055	0026442723	
1399363	424055	0010783975	
1399375	424055	0010806602	
1399438	424055	0025465304	
1399806	424055	0026442731	
1399447	424055	0013155446	
1399448	424055	0013155446	
1399840	424055	0026461442	
1399453	424055	0021086079	
1399452	424055	0021086079	
1399364	424055	0010783983	
1399431	424055	0028660975	
1399837	424055	0025465312	
1399386	424055	0014225388	
1328663	424055	0029843414	
1399815	424055	0011093689	
1399412	424055	0010783991	
1399726	424055	0010769495	
1399314	424055	0017652140	
1399823	424055	0011096526	
1399761	424055	0021086095	
1399760	424055	0021086095	
1399821	424055	0011093697	
1399409	424055	0013085247	
1399418	424055	0010772309	

PID	FILE_NAME	LINC	
1399442	424055	0017391517	
1399807	424055	0014720171	
1399302	424055	0010772317	
1399376	424055	0010815654	
1399420	424055	0021085809	
1399421	424055	0021085809	
1399429	424055	0010772325	
1399748	424055	0021096508	
1399402	424055	0018633263	
1399374	424055	0010817609	
1399427	424055	0010772333	
1399426	424055	0010772333	
1857075	424055	0030017248	
1399334	424055	0010772341	
1399738	424055	0018625260	
1399406	424055	0014739536	
2000705	424055	0030697429	
1856656	424055	0030017256	
1399405	424055	0016090243	
1399400	424055	0010784015	
1399417	424055	0010772275	
1399739	424055	0018625278	
1399325	424055	0027094557	
1399324	424055	0027094557	
2000698	424055	0030697437	
1400630	424055	0018225244	
1399404	424055	0016090251	
1399411	424055	0010784023	
1399416	424055	0010772283	
1399313	424055	0017654253	
1399408	424055	0018625286	
1399357	424055	0010784031	
1399312	424055	0017654260	
1399443	424055	0015919327	
1399407	424055	0018625294	
1399403	424055	0017554719	
1399809	424055	0012423026	
1399743	424055	0020296281	
1399437	424055	0021085791	
1399414	424055	0010784049	
1399415	424055	0010784049	
1399413	424055	0010784049	
1399392	424055	0020296299	
2000697	424055	0030697395	
1998241	424055	0027280981	
1399842	424055	0022750368	
1399434	424055	0010782457	
1399391	424055	0017554751	
1399315	424055	0010770957	
1399764	424055	0027280999	
1399469	424055	0026510470	
1399468	424055	0026510470	
1399467	424055	0026510470	
1399843	424055	0022750376	
1399367	424055	0010860956	

PID	FILE_NAME	LINC	
1399440	424055	0015919293	
1399441	424055	0017554768	
1399831	424055	0011085033	
1399423	424055	0023182769	
1399373	424055	0016630436	
1270904	425054	0029633253	
1400631	425054	0017046376	
1400641	425054	0017046376	
1401337	425054	0023098049	
1401358	425054	0010498095	
1400629	425054	0018259804	
1401082	425054	0017655706	
1270894	425054	0029633096	
1401003	425054	0014678552	
1400765	425054	0013218029	
1401128	425054	0021237029	
1401227	425054	0023670235	
1401137	425054	0023098213	
1400622	425054	0014680045	
2005321	425054	0030743561	
1270905	425054	0029633260	
1400645	425054	0014617518	
1401448	425054	0014186274	
1401542	425054	0013391826	
1400654	425054	0013391826	
1401211	425054	0023670078	
2005344	425054	0030743728	
1401136	425054	0023098057	
1400976	425054	0013565249	
1401089	425054	0018259812	
1401485	425054	0023669807	
1401459	425054	0014678569	
1400772	425054	0017201120	
1400782	425054	0010464113	
1400781	425054	0010464113	
1400833	425054	0010723237	
1400623	425054	0014680053	
1401138	425054	0023098221	
1401228	425054	0023670243	
1400806	425054	0010090793	
1401243	425054	0023670409	
1401212	425054	0023670086	
1401338	425054	0023098064	
1401308	425054	0014617526	
1400677	425054	0013391834	
2020667	425054	0030914808	
2005345	425054	0030743736	
1401521	425054	0012942447	
1401090	425054	0018259820	
2005320	425054	0030743579	
1270907	425054	0029633278	
1401486	425054	0023669815	
1400983	425054	0013939772	
1400625	425054	0014678577	
1401452	425054	0014680060	

PID	FILE_NAME	LINC	
1401229	425054	0023670251	
1401060	425054	0016803314	
1401376	425054	0018406223	
1401122	425054	0020497400	
1401244	425054	0023670417	
1401339	425054	0023098072	
1401213	425054	0023670094	
1400674	425054	0013391842	
2020668	425054	0030914816	
2005346	425054	0030743744	
1400956	425054	0012942455	
1401139	425054	0023098239	
2005319	425054	0030743587	
1401186	425054	0023669823	
1270908	425054	0029633286	
1401007	425054	0014678908	
1401547	425054	0016378937	
1401091	425054	0018259838	
1401004	425054	0014678585	
1401061	425054	0016803322	
1401153	425054	0023098403	
1401245	425054	0023670425	
1990933	425054	0030582804	
1400957	425054	0012942462	
1401340	425054	0023098080	
2020669	425054	0030914824	
2005347	425054	0030743752	
1401453	425054	0014680078	
1401230	425054	0023670268	
1401355	425054	0023098247	
2005318	425054	0030743595	
1401187	425054	0023669831	
1270909	425054	0029633294	
1401008	425054	0014678916	
1401092	425054	0018259846	
1401546	425054	0014678593	
1400785	425054	0026001560	
1400787	425054	0026001560	
1400786	425054	0026001560	
1400788	425054	0026001560	
1400784	425054	0026001560	
1401062	425054	0016803330	
1401154	425054	0023098411	
1401246	425054	0023670433	
1990934	425054	0030582812	
1400958	425054	0012942470	
2020670	425054	0030914832	
1401454	425054	0014680086	
1401231	425054	0023670276	
1401353	425054	0023098255	
1991080	425054	0030582656	
1991077	425054	0030582656	
1401341	425054	0023098098	
2005348	425054	0030743769	
1401427	425054	0012389169	

PID	FILE_NAME	LINC	
1401009	425054	0014678924	
1401188	425054	0023669849	
1400815	425054	0010320083	
1401442	425054	0010203529	
1401366	425054	0010381614	
1401247	425054	0023670441	
1990935	425054	0030582820	
2020664	425054	0030914840	
1401232	425054	0023670284	
1401354	425054	0023098262	
1401455	425054	0014680094	
1990942	425054	0030582663	
1400656	425054	0016803348	
1401155	425054	0023098429	
1400959	425054	0012942488	
1270928	425054	0029632908	
1401010	425054	0014678932	
1401189	425054	0023669857	
1400768	425054	0016115207	
1400851	425054	0011317740	
1400987	425054	0014205638	
1401140	425054	0023098270	
1401233	425054	0023670292	
1400865	425054	0011773660	
1990943	425054	0030582671	
1401063	425054	0016803356	
1401248	425054	0023670459	
1401156	425054	0023098437	
1400587	425054	0014740857	
1990936	425054	0030582838	
1401497	425054	0016509169	
1270929	425054	0029632916	
1400619	425054	0014678940	
1401190	425054	0023669864	
1401173	425054	0023098601	
1401064	425054	0016803363	
1400852	425054	0011317758	
1401249	425054	0023670466	
1401157	425054	0023098445	
1990937	425054	0030582846	
1401315	425054	0014538285	
1270930	425054	0029632924	
1401141	425054	0023098288	
1990930	425054	0030582689	
1401191	425054	0023669872	
1401439	425054	0026476846	
1401438	425054	0026476846	
1401011	425054	0014678958	
1400989	425054	0014351043	
1401475	425054	0016803371	
1400853	425054	0011317765	
1401250	425054	0023670474	
1401072	425054	0017171844	
1401158	425054	0023098453	
1990938	425054	0030582854	

PID	FILE_NAME	LINC	
1401316	425054	0014538293	
1400994	425054	0014544854	
1400618	425054	0010949345	
1270931	425054	0029632932	
1401174	425054	0023098619	
1401142	425054	0023098296	
1990939	425054	0030582697	
1270890	425054	0029632775	
1401192	425054	0023669880	
1401012	425054	0014678965	
1401110	425054	0020462420	
1401251	425054	0023670482	
1401159	425054	0023098460	
1990940	425054	0030582861	
1400800	425054	0010076776	
1270932	425054	0029632940	
1401175	425054	0023098627	
1270889	425054	0029632783	
1401477	425054	0019808294	
1401429	425054	0010937779	
1401518	425054	0010044402	
1401193	425054	0023669898	
1400828	425054	0010519602	
1401111	425054	0020462438	
1401331	425054	0023097900	
1401252	425054	0023670490	
1401381	425054	0016186090	
1400846	425054	0010976090	
1401176	425054	0023098635	
1401387	425054	0015731847	
1270888	425054	0029632791	
1401160	425054	0023098478	
1990941	425054	0030582879	
1270933	425054	0029632958	
1401056	425054	0015695779	
1401112	425054	0020462446	
1401498	425054	0016537319	
1401378	425054	0016184483	
1401332	425054	0023097918	
1401161	425054	0023098486	
1990949	425054	0030582887	
1270934	425054	0029632965	
1401443	425054	0010215334	
2017514	425054	0030874408	
1401379	425054	0016184491	
1401333	425054	0023097926	
1400590	425054	0014671739	
1401162	425054	0023098494	
1990948	425054	0030582895	
1270935	425054	0029632973	
1401370	425054	0018289496	
1401357	425054	0010411528	
1400659	425054	0015503156	
1401323	425054	0012623286	
2017515	425054	0030874416	

PID	FILE_NAME	LINC	
1401389	425054	0018586520	
1964067	425054	0030308589	
1401334	425054	0023097934	
1270936	425054	0029632981	
1400637	425054	0017048778	
1401311	425054	0010118073	
2017516	425054	0030874424	
1401129	425054	0023097942	
1401444	425054	0010336998	
1401390	425054	0018586538	
1270937	425054	0029632999	
1401431	425054	0011999786	
1401440	425054	0010133552	
1401446	425054	0013227723	
1400982	425054	0013776141	
2017517	425054	0030874432	
1401399	425054	0028952430	
1401100	425054	0019784040	
1401335	425054	0023097950	
1401314	425054	0013488515	
1400843	425054	0010859585	
1401400	425054	0018586546	
1401432	425054	0011999794	
1400981	425054	0013774534	
1401101	425054	0019784058	
1401130	425054	0023097967	
1400591	425054	0014969828	
1400634	425054	0017041708	
1400845	425054	0010926129	
1401177	425054	0023587125	
1401083	425054	0017812397	
1401388	425054	0017947714	
1401336	425054	0023097975	
1400633	425054	0017041716	
1400607	425054	0027365130	
1401178	425054	0023587133	
1401131	425054	0023097983	
1401375	425054	0018289876	
1400952	425054	0012614913	
1400627	425054	0014745591	
1401469	425054	0027365148	
1400961	425054	0013056859	
1401057	425054	0015941479	
1401132	425054	0023097991	
1400813	425054	0010225531	
1400974	425054	0013409370	
1401299	425054	0014612709	
543983	425054	0029467800	
1400585	425054	0021318787	
1401309	425054	0014719769	
1401118	425054	0020468203	
1400592	425054	0020456620	
1400594	425054	0014612717	
1971255	425054	0030384309	
1400603	425054	0026474163	

PID	FILE_NAME	LINC	
1401310	425054	0014719777	
1400780	425054	0029467818	
1400586	425054	0026697375	
1401119	425054	0020468211	
1401273	425054	0019903202	
1401300	425054	0014612725	
1971256	425054	0030384317	
1400602	425054	0026474171	
1401396	425054	0018599408	
1400764	425054	0026697383	
1400630	425054	0018225244	
1401104	425054	0019903210	
1401301	425054	0014612733	
1400726	425054	0016404535	
1400774	425054	0026870105	
1401445	425054	0011122967	
1400777	425054	0026697391	
1401397	425054	0018599416	
1851718	425054	0029997707	
1400808	425054	0010100378	
1401302	425054	0014612741	
1400588	425054	0015603533	
1401356	425054	0010242667	
1401383	425054	0026870113	
1270895	425054	0029633104	
1400583	425054	0022552286	
1400719	425054	0019903228	
1400652	425054	0015216849	
1400967	425054	0013157748	
1401093	425054	0018263955	
1401398	425054	0018599424	
1270897	425054	0029633112	
1270875	425054	0029631173	
1401105	425054	0019903236	
1401303	425054	0014612759	
1400615	425054	0013944962	
1270900	425054	0029633120	
2014195	425054	0030841274	
1270876	425054	0029631181	
1401106	425054	0019903244	
1401304	425054	0014612766	
1401517	425054	0015161946	
1401073	425054	0017198177	
1401386	425054	0015102361	
1401214	425054	0023670102	
1400817	425054	0010337137	
1401107	425054	0019903252	
1401305	425054	0014612774	
1270901	425054	0029633138	
1401094	425054	0018278234	
1400669	425054	0027464445	
1931927	425054	0029631199	
1400769	425054	0017198185	
1400668	425054	0023999642	
1400834	425054	0010732014	

PID	FILE_NAME	LINC	
1401215	425054	0023670110	
1401098	425054	0019330050	
2005317	425054	0030743603	
1270910	425054	0029633302	
1400646	425054	0014612782	
2005315	425054	0030743447	
1401533	425054	0018278242	
1270914	425054	0029633146	
1401074	425054	0017198193	
1401108	425054	0019903269	
2005332	425054	0030743611	
1270911	425054	0029633310	
1401342	425054	0023098106	
1401216	425054	0023670128	
1401297	425054	0011198801	
2005316	425054	0030743455	
2020689	425054	0030914527	
1270915	425054	0029633154	
1400973	425054	0013384268	
1401037	425054	0014706188	
1967377	425054	0030348908	
1401425	425054	0027833177	
1401456	425054	0014680102	
1401313	425054	0012162418	
1401217	425054	0023670136	
1401343	425054	0023098114	
1400966	425054	0013088620	
1401296	425054	0010594712	
1998783	425054	0030657035	
1998782	425054	0030657035	
2005331	425054	0030743462	
2013645	425054	0030835236	
2020688	425054	0030914535	
1270916	425054	0029633161	
1400953	425054	0012642963	
1400825	425054	0010479616	
2005333	425054	0030743629	
1400595	425054	0010589209	
1967378	425054	0030348916	
2010375	425054	0030806566	
1401038	425054	0014706196	
1270912	425054	0029633328	
1401426	425054	0027833185	
1401457	425054	0014680110	
1401234	425054	0023670300	
1401218	425054	0023670144	
1401344	425054	0023098122	
2005335	425054	0030743470	
1998784	425054	0030657043	
2013644	425054	0030835244	
2010376	425054	0030806574	
2005334	425054	0030743637	
1270913	425054	0029633336	
1401359	425054	0010675487	
1270917	425054	0029633179	

PID	FILE_NAME	LINC	
1400985	425054	0014061311	
1401345	425054	0023098130	
1401219	425054	0023670152	
1401458	425054	0014680128	
1401235	425054	0023670318	
1400644	425054	0014644165	
2010377	425054	0030806582	
2020656	425054	0030914717	
1270906	425054	0029633344	
1400796	425054	0010039759	
1401360	425054	0010675495	
2005330	425054	0030743488	
1401179	425054	0023669724	
1270918	425054	0029633187	
1400608	425054	0024864556	
1400844	425054	0010922003	
1400810	425054	0010174621	
1401317	425054	0014538301	
1400986	425054	0014061329	
1400819	425054	0010341972	
1401021	425054	0014680136	
1401143	425054	0023098304	
1401236	425054	0023670326	
1990920	425054	0030582705	
1401324	425054	0014644173	
1400992	425054	0014448154	
2010123	425054	0030806590	
2010122	425054	0030806590	
2020657	425054	0030914725	
1400724	425054	0029633352	
1401220	425054	0023670169	
1401346	425054	0023098148	
2005328	425054	0030743496	
1401272	425054	0029416682	
1270919	425054	0029633195	
1401180	425054	0023669732	
1401076	425054	0017201055	
1401144	425054	0023098312	
1401237	425054	0023670334	
1990921	425054	0030582713	
2020659	425054	0030914733	
1400638	425054	0019808302	
1401221	425054	0023670177	
1401347	425054	0023098156	
1401318	425054	0014538319	
1401181	425054	0023669740	
992628	425054	0029416690	
1400671	425054	0023956642	
1401194	425054	0023669906	
1401084	425054	0018259755	
1401077	425054	0017201062	
1401238	425054	0023670342	
1401145	425054	0023098320	
1990922	425054	0030582721	
2020660	425054	0030914741	

PID	FILE_NAME	LINC	
1401382	425054	0016186108	
1401253	425054	0023670508	
1401348	425054	0023098163	
1401222	425054	0023670185	
1401319	425054	0014538327	
1270887	425054	0029632809	
1401195	425054	0023669914	
1401085	425054	0018259762	
1401182	425054	0023669758	
1401078	425054	0017201070	
1401239	425054	0023670350	
1401097	425054	0019126250	
1400801	425054	0010077535	
1400867	425054	0011900198	
1401223	425054	0023670193	
1401349	425054	0023098171	
1401320	425054	0014538335	
1401146	425054	0023098338	
1990923	425054	0030582739	
2005340	425054	0030743686	
1270898	425054	0029632817	
2020661	425054	0030914759	
1401196	425054	0023669922	
1401086	425054	0018259770	
1401183	425054	0023669765	
1401496	425054	0012699773	
1401102	425054	0019784891	
1400969	425054	0013224712	
1401079	425054	0017201088	
1401163	425054	0023098502	
1990947	425054	0030582903	
1401321	425054	0014538343	
1401478	425054	0011315877	
1401240	425054	0023670367	
1401147	425054	0023098346	
2005341	425054	0030743694	
1990924	425054	0030582747	
2020662	425054	0030914766	
1401371	425054	0018289504	
1270899	425054	0029632825	
1401197	425054	0023669930	
1401350	425054	0023098189	
1401492	425054	0023669773	
1401430	425054	0011995892	
1401087	425054	0018259788	
1401080	425054	0017201096	
1401164	425054	0023098510	
1990946	425054	0030582911	
1401322	425054	0014538351	
1400823	425054	0010409738	
1401380	425054	0016184517	
1401241	425054	0023670375	
1401306	425054	0014617492	
1401148	425054	0023098354	
1401428	425054	0010937662	

PID	FILE_NAME	LINC	
2020663	425054	0030914774	
1990925	425054	0030582755	
1401372	425054	0018289512	
1270921	425054	0029632833	
1401351	425054	0023098197	
1401184	425054	0023669781	
1401088	425054	0018259796	
1401198	425054	0023669948	
1401298	425054	0014001226	
1401367	425054	0010732600	
1401548	425054	0029322310	
1401149	425054	0023098361	
1401242	425054	0023670383	
1400835	425054	0010785633	
1990928	425054	0030582762	
2020665	425054	0030914782	
1401095	425054	0018663740	
1401373	425054	0018289520	
1270922	425054	0029632841	
1401165	425054	0023098528	
1401042	425054	0014714786	
1990945	425054	0030582929	
1401199	425054	0023669956	
1401185	425054	0023669799	
1400790	425054	0010465153	
1400789	425054	0010465153	
1400791	425054	0010465153	
1401493	425054	0023670391	
1401269	425054	0029322328	
1400664	425054	0011848280	
1990929	425054	0030582770	
2020666	425054	0030914790	
1401166	425054	0023098536	
1401120	425054	0020497384	
1990944	425054	0030582937	
1400593	425054	0014969505	
1401150	425054	0023098379	
1401200	425054	0023669963	
1401259	425054	0027807767	
1270923	425054	0029632859	
1401005	425054	0014678882	
1400968	425054	0013161492	
1401435	425054	0016177412	
1401270	425054	0029322336	
1401447	425054	0013647540	
1401167	425054	0023098544	
1401121	425054	0020497392	
1990926	425054	0030582945	
1401151	425054	0023098387	
1990931	425054	0030582788	
1401495	425054	0011395994	
1270924	425054	0029632866	
1401006	425054	0014678890	
1401201	425054	0023669971	
1400960	425054	0013002282	

PID	FILE_NAME	LINC	
1401436	425054	0016177420	
1401271	425054	0029322344	
1400854	425054	0011344918	
1401168	425054	0023098552	
1990927	425054	0030582953	
1401152	425054	0023098395	
1990932	425054	0030582796	
1270925	425054	0029632874	
1401202	425054	0023669989	
1400977	425054	0013638812	
1401437	425054	0016177438	
1401520	425054	0013486295	
1400716	425054	0026746933	
1270926	425054	0029632882	
1401169	425054	0023098569	
1401096	425054	0018765199	
1401203	425054	0023669997	
1401294	425054	0010051472	
1400635	425054	0016804700	
1401441	425054	0010134179	
1400971	425054	0013234588	
1401326	425054	0023097843	
1401054	425054	0015645196	
1400717	425054	0026746941	
1270927	425054	0029632890	
1401170	425054	0023098577	
1400829	425054	0010547173	
1400970	425054	0013228192	
1401065	425054	0016804718	
1401327	425054	0023097851	
1401051	425054	0015068893	
1401171	425054	0023098585	
1400858	425054	0011495984	
1400951	425054	0012595478	
1401385	425054	0012004560	
1400870	425054	0012024162	
1400995	425054	0014674501	
1401384	425054	0010176691	
1401312	425054	0010519727	
1401066	425054	0016804726	
1401172	425054	0023098593	
1401328	425054	0023097868	
1400604	425054	0026746966	
1401067	425054	0016804734	
1400996	425054	0014674519	
1401329	425054	0023097876	
1400675	425054	0026746974	
1400662	425054	0013101720	
1401254	425054	0027020651	
1400856	425054	0011427671	
1401022	425054	0014683270	
1401068	425054	0016804742	
1400855	425054	0011344975	
1400997	425054	0014674527	
1400818	425054	0010337988	

PID	FILE_NAME	LINC	
1401325	425054	0023097884	
1400584	425054	0019648708	
1400651	425054	0021102918	
1400816	425054	0010330728	
1400862	425054	0011723491	
1401069	425054	0016804750	
1401255	425054	0027020668	
1400836	425054	0010796902	
1400998	425054	0014674535	
1401330	425054	0023097892	
1400676	425054	0026746990	
1400773	425054	0022552302	
1400650	425054	0021102926	
1400606	425054	0026617506	
1400837	425054	0010796910	
1400620	425054	0014674543	
1401059	425054	0016713885	
1401070	425054	0016804767	
1400589	425054	0026697425	
1400722	425054	0021320171	
1400802	425054	0010080372	
1401123	425054	0021102934	
1400605	425054	0026617514	
1400621	425054	0014674551	
1401256	425054	0027183466	
1401290	425054	0018621847	
1401071	425054	0016804775	
1401505	425054	0014946149	
1400598	425054	0017447186	
1400600	425054	0017447186	
1401268	425054	0028827814	
1400838	425054	0010796928	
1401365	425054	0010703023	
1400803	425054	0010081271	
1401377	425054	0012301644	
1401124	425054	0021102942	
1400850	425054	0011268703	
1401099	425054	0019710813	
1401081	425054	0017533945	
1400779	425054	0026697441	
1401449	425054	0014674568	
1400839	425054	0010796936	
1401125	425054	0021102950	
1401075	425054	0017198201	
1400626	425054	0014521596	
1400670	425054	0028981405	
1401450	425054	0014674576	
1400720	425054	0019871664	
1401479	425054	0010343408	
1401519	425054	0013480181	
1270938	425054	0029633005	
1401126	425054	0021102967	
1400797	425054	0010061695	
1400990	425054	0014354096	
1401470	425054	0015770670	

PID	FILE_NAME	LINC	
1400770	425054	0017198219	
1400980	425054	0013765764	
1401451	425054	0014674584	
1401039	425054	0014706204	
1401368	425054	0010890052	
1270939	425054	0029633013	
1400658	425054	0020468146	
1400721	425054	0016198525	
1401053	425054	0015295786	
1401516	425054	0028488708	
1400840	425054	0010796969	
1964066	425054	0030340137	
1930618	425054	0030060529	
1270940	425054	0029633021	
1401113	425054	0020468154	
1400655	425054	0027449024	
1401369	425054	0012461794	
1400582	425054	0027279009	
1401058	425054	0016198533	
1401433	425054	0013270988	
1401055	425054	0015682487	
1401204	425054	0023670003	
2012058	425054	0030823520	
1930619	425054	0030060537	
1401361	425054	0010675503	
1401114	425054	0020468161	
1401257	425054	0027449032	
1270941	425054	0029633039	
1401031	425054	0014695267	
1401391	425054	0018599359	
1401205	425054	0023670011	
1401362	425054	0010675511	
2005327	425054	0030743504	
1400632	425054	0018420083	
1270920	425054	0029633203	
1401258	425054	0027449040	
1400831	425054	0010692283	
2010121	425054	0030806608	
2010120	425054	0030806608	
1270886	425054	0029633047	
1401013	425054	0014679070	
1401115	425054	0020468179	
1401032	425054	0014695275	
1398994	425054	0017447228	
1401392	425054	0018599366	
2005326	425054	0030743512	
1270942	425054	0029633211	
1401206	425054	0023670029	
1401000	425054	0014678510	
1401534	425054	0029633055	
1401363	425054	0010675529	
1401116	425054	0020468187	
1401014	425054	0014679088	
1401393	425054	0018599374	
1400832	425054	0010704310	

PID	FILE_NAME	LINC	
2005325	425054	0030743520	
1401207	425054	0023670037	
1401133	425054	0023098015	
1270891	425054	0029633062	
1401364	425054	0010675537	
1401117	425054	0020468195	
1270896	425054	0029633229	
1401001	425054	0014678528	
1401394	425054	0018599382	
1401224	425054	0023670201	
1400799	425054	0010072932	
1401208	425054	0023670045	
1401134	425054	0023098023	
1270892	425054	0029633070	
2005324	425054	0030743538	
1270902	425054	0029633237	
1401288	425054	0016590946	
1401002	425054	0014678536	
1401395	425054	0018599390	
1401103	425054	0019784909	
1400609	425054	0010373207	
1401209	425054	0023670053	
2005342	425054	0030743702	
1401135	425054	0023098031	
1401295	425054	0010071892	
1401225	425054	0023670219	
2005323	425054	0030743546	
1270903	425054	0029633245	
1401537	425054	0017046368	
1400628	425054	0017046368	
1401538	425054	0017046368	
1400624	425054	0014678544	
1270893	425054	0029633088	
1400978	425054	0013687752	
1400771	425054	0017201104	
1401127	425054	0021237011	
1401210	425054	0023670060	
1401307	425054	0014617500	
2005343	425054	0030743710	
1851717	425054	0029997699	
1401352	425054	0023098205	
1401226	425054	0023670227	
2005322	425054	0030743554	
1402159	425055	0011128469	
1402141	425055	0011127578	
1056404	425055	0029543262	
1402183	425055	0011135598	
1402286	425055	0021930839	
1402230	425055	0019761056	
1401791	425055	0010762888	
1270957	425055	0029683935	
1401941	425055	0011086022	
1401890	425055	0011085132	
1401739	425055	0029112620	
1402008	425055	0011093317	

PID	FILE_NAME	LINC	
1402219	425055	0011137627	
1401999	425055	0011092269	
1402160	425055	0011128477	
1402142	425055	0011127586	
1056405	425055	0029543270	
1402482	425055	0011126778	
1402185	425055	0011135689	
1401675	425055	0010777068	
1402055	425055	0011100807	
1401893	425055	0011085140	
1401684	425055	0011085223	
1402009	425055	0011093325	
1401770	425055	0010371615	
1401705	425055	0011093408	
1401622	425055	0010800837	
1402220	425055	0011137635	
1402000	425055	0011092277	
1402161	425055	0011128485	
1402143	425055	0011127594	
1402475	425055	0011126786	
1402384	425055	0029112638	
1401701	425055	0010863744	
1402399	425055	0010777076	
1056406	425055	0029543288	
1402056	425055	0011100815	
1402010	425055	0011093333	
1401771	425055	0010371623	
1402003	425055	0011092442	
1401783	425055	0010480408	
1402221	425055	0011137643	
1402001	425055	0011092285	
1401895	425055	0011085158	
1402162	425055	0011128493	
1402483	425055	0011126794	
1401737	425055	0010863752	
1401736	425055	0028212819	
1402057	425055	0011100823	
1839415	425055	0029953859	
1401958	425055	0011087103	
1402011	425055	0011093341	
1402004	425055	0011092450	
1402222	425055	0011137651	
1402017	425055	0011093507	
1401896	425055	0011085165	
1402002	425055	0011092293	
1401793	425055	0010778223	
1402504	425055	0028212827	
1402225	425055	0011574788	
1402058	425055	0011100831	
1839416	425055	0029953866	
1402471	425055	0011022506	
1401959	425055	0011087111	
1401678	425055	0029289998	
1401884	425055	0011085090	
1401769	425055	0010345560	

PID	FILE_NAME	LINC	
1401897	425055	0011085173	
1402416	425055	0025704503	
1401822	425055	0011082906	
1402381	425055	0029108206	
1401900	425055	0011085257	
1402005	425055	0011092467	
1402487	425055	0011093359	
1402223	425055	0011137668	
1402356	425055	0027923713	
1401617	425055	0023841349	
1401605	425055	0026654772	
1402472	425055	0011022514	
1848562	425055	0029970969	
1401709	425055	0011093440	
1402059	425055	0011100849	
1401898	425055	0011085181	
1401823	425055	0011082914	
1402382	425055	0029108214	
1402462	425055	0011085264	
1401960	425055	0011087129	
1402012	425055	0011093366	
225874	425055	0029233038	
1402216	425055	0011137593	
1402526	425055	0011137676	
1401616	425055	0023841357	
1402358	425055	0027950534	
197485	425055	0029201696	
1961245	425055	0030278675	
1401606	425055	0026654780	
1402411	425055	0010211712	
1848561	425055	0029970977	
1401784	425055	0010480440	
1402022	425055	0011095313	
1402060	425055	0011100857	
1401867	425055	0011084704	
1401825	425055	0011082922	
1402383	425055	0029108222	
1401901	425055	0011085272	
1402006	425055	0011092483	
1401961	425055	0011087137	
1402013	425055	0011093374	
225875	425055	0029233046	
1402523	425055	0011137684	
1402409	425055	0010863793	
1402053	425055	0011100781	
1402061	425055	0011100864	
1401790	425055	0010717213	
1402029	425055	0011095321	
1401868	425055	0011084712	
1401826	425055	0011082930	
1402048	425055	0011095404	
1402007	425055	0011092491	
1401962	425055	0011087145	
1992640	425055	0030604177	
225876	425055	0029233054	

PID	FILE_NAME	LINC	
1402476	425055	0011093465	
1402385	425055	0029113826	
1997176	425055	0030646913	
1401611	425055	0010782969	
1402066	425055	0011123304	
1402062	425055	0011100872	
1401869	425055	0011084720	
1401708	425055	0011093390	
1401963	425055	0011087153	
225877	425055	0029233061	
1992639	425055	0030604185	
1402054	425055	0011100799	
1402497	425055	0027711316	
1402014	425055	0011093473	
2006260	425055	0030757322	
2006258	425055	0030757405	
1401768	425055	0010327864	
1401735	425055	0011095339	
1997177	425055	0030646921	
1981193	425055	0030486542	
1401830	425055	0011082948	
1401738	425055	0010327948	
1401904	425055	0029824174	
1401700	425055	0010777548	
1402067	425055	0011123312	
1402088	425055	0011124203	
1402460	425055	0028803989	
1401964	425055	0011087160	
1402499	425055	0027711324	
1402015	425055	0011093481	
2006262	425055	0030757330	
1401704	425055	0029222544	
1401905	425055	0011085546	
1402033	425055	0011095347	
2006257	425055	0030757413	
1401870	425055	0011084738	
1401839	425055	0011082956	
1401794	425055	0010787190	
1203951	425055	0029629219	
1402089	425055	0011124211	
1402068	425055	0011123320	
1402106	425055	0011125102	
1402076	425055	0011123403	
1402469	425055	0011022480	
1402227	425055	0012632162	
1402498	425055	0027711332	
1401906	425055	0011085554	
2006256	425055	0030757421	
1402228	425055	0018631317	
1401842	425055	0011082963	
1401873	425055	0011084746	
1401957	425055	0011087095	
1401965	425055	0011087178	
1402016	425055	0011093499	
1401695	425055	0010777563	

PID	FILE_NAME	LINC	
2006263	425055	0030757348	
1401602	425055	0010782993	
1402531	425055	0029629227	
1402366	425055	0028681286	
1402107	425055	0011125110	
1402077	425055	0011123411	
1402097	425055	0011124302	
1402083	425055	0011124146	
1401626	425055	0010780104	
1402069	425055	0011123338	
1402090	425055	0011124229	
1402496	425055	0027711340	
1402038	425055	0011095362	
1402470	425055	0011022498	
1401845	425055	0011082971	
1402229	425055	0018631325	
1012481	425055	0029501526	
1401876	425055	0011084754	
1401599	425055	0019512525	
1401966	425055	0011087186	
1401702	425055	0028953206	
2006264	425055	0030757356	
1402446	425055	0027737642	
1402098	425055	0011124310	
1402063	425055	0011123262	
1402084	425055	0011124154	
1402091	425055	0011124237	
1402070	425055	0011123346	
1402478	425055	0011125128	
1402078	425055	0011123429	
1401879	425055	0011084761	
367645	425055	0029326006	
1012479	425055	0029501534	
1401782	425055	0010471754	
1401967	425055	0011087194	
1401713	425055	0010777902	
2006265	425055	0030757363	
1402448	425055	0027737650	
1401850	425055	0011082989	
1402354	425055	0027549576	
1402085	425055	0011124161	
1382166	425055	0029859907	
1402064	425055	0011123270	
1402101	425055	0011125053	
1401670	425055	0010780120	
1402071	425055	0011123354	
1402237	425055	0019998079	
1402479	425055	0011125136	
1402092	425055	0011124245	
1402079	425055	0011123437	
1402099	425055	0011124328	
1401919	425055	0011085900	
1401795	425055	0010815604	
367646	425055	0029326014	
1012480	425055	0029501542	

PID	FILE_NAME	LINC	
1401975	425055	0011088093	
1401707	425055	0010777910	
2006266	425055	0030757371	
1401866	425055	0011084696	
1401907	425055	0011085587	
1401853	425055	0011082997	
1401882	425055	0011084779	
1401610	425055	0010777837	
1402447	425055	0027737667	
1402102	425055	0011125060	
1382165	425055	0029859915	
1402072	425055	0011123361	
1402331	425055	0024244030	
1402238	425055	0019998087	
1402093	425055	0011124253	
1402108	425055	0011125144	
1402080	425055	0011123445	
1402100	425055	0011124336	
1401763	425055	0010015692	
1402086	425055	0011124179	
1402065	425055	0011123288	
367647	425055	0029326022	
1401671	425055	0010780138	
1401981	425055	0011088507	
1401920	425055	0011085918	
1401908	425055	0011085595	
1402041	425055	0011095396	
1401609	425055	0010777845	
1402402	425055	0010778819	
2006261	425055	0030757389	
1402172	425055	0011134301	
1382139	425055	0029859923	
1402305	425055	0021931001	
1402306	425055	0021931001	
1402094	425055	0011124260	
1402081	425055	0011123453	
1401781	425055	0010420537	
1401710	425055	0011124187	
1401816	425055	0010952026	
1402465	425055	0011123296	
1402103	425055	0011125078	
367648	425055	0029326030	
1401764	425055	0010202893	
1401955	425055	0011086650	
1402073	425055	0011123379	
1401982	425055	0011088515	
1401921	425055	0011085926	
1401677	425055	0010776961	
2006259	425055	0030757397	
1382140	425055	0029859931	
1402082	425055	0011123460	
1402125	425055	0011127107	
1402173	425055	0011134319	
1402104	425055	0011125086	
1402087	425055	0011124195	

PID	FILE_NAME	LINC	
1402095	425055	0011124278	
1402074	425055	0011123387	
1401983	425055	0011088523	
1401815	425055	0010923365	
1401984	425055	0011088606	
1401922	425055	0011085934	
1402352	425055	0027451384	
1402126	425055	0011127115	
1402168	425055	0011134244	
1402174	425055	0011134327	
1382141	425055	0029859949	
1402105	425055	0011125094	
1401672	425055	0010780161	
1402096	425055	0011124286	
1402075	425055	0011123395	
1402386	425055	0029290004	
1401985	425055	0011088614	
1401789	425055	0010681427	
1401923	425055	0011085942	
2026955	425055	0030962823	
1402398	425055	0010776987	
1402127	425055	0011127123	
1402373	425055	0028976892	
1402169	425055	0011134252	
1382170	425055	0029859873	
1382142	425055	0029859957	
1402387	425055	0029290012	
1401986	425055	0011088622	
1401924	425055	0011085950	
1401625	425055	0010780096	
1402379	425055	0029048071	
2026956	425055	0030962831	
1964982	425055	0030308878	
1401718	425055	0010777886	
1401673	425055	0021330212	
1402128	425055	0011127131	
1382169	425055	0029859881	
1382143	425055	0029859964	
1402449	425055	0028023216	
1401987	425055	0011088630	
1402170	425055	0011134269	
1401807	425055	0010822872	
1401956	425055	0011086691	
1401925	425055	0011085967	
1401674	425055	0021330220	
1402224	425055	0011180114	
1382144	425055	0029859972	
1402134	425055	0011127305	
1401818	425055	0011034642	
1402121	425055	0011127065	
1401607	425055	0010844421	
1402334	425055	0025119132	
1402129	425055	0011127149	
1402486	425055	0011134277	
1382167	425055	0029859899	

PID	FILE_NAME	LINC	
1401638	425055	0010772416	
1402522	425055	0010231777	
1401812	425055	0010822880	
1401756	425055	0029224912	
1402473	425055	0011085975	
1401988	425055	0011088648	
1401854	425055	0011083003	
1402135	425055	0011127313	
1402153	425055	0011128204	
1402114	425055	0011126505	
1402445	425055	0021330238	
1402122	425055	0011127073	
1402179	425055	0011135416	
1401711	425055	0011127157	
1402171	425055	0011134285	
1401601	425055	0010783116	
1402239	425055	0021751326	
1401765	425055	0010307197	
1402247	425055	0021751409	
221969	425055	0029224920	
1402380	425055	0029058062	
1402474	425055	0011085983	
1401989	425055	0011088656	
1328561	425055	0029826807	
1402467	425055	0010966968	
1402154	425055	0011128212	
1402136	425055	0011127321	
1402520	425055	0010305820	
1857078	425055	0030023650	
1402115	425055	0011126513	
1402464	425055	0011135424	
1402123	425055	0011127081	
1402365	425055	0028005503	
1401714	425055	0011134293	
1402240	425055	0021751334	
1401750	425055	0026016634	
1402248	425055	0021751417	
1401792	425055	0010772515	
1401990	425055	0011088663	
1401926	425055	0011085991	
1402502	425055	0026976506	
1328560	425055	0029826815	
1402468	425055	0010966976	
1401817	425055	0010959849	
1402155	425055	0011128220	
1402116	425055	0011126521	
1402180	425055	0011135432	
1401676	425055	0010783132	
1402241	425055	0021751342	
1402137	425055	0011127339	
1401719	425055	0010861623	
1402249	425055	0021751425	
1401813	425055	0010835461	
1402257	425055	0021751508	
1402124	425055	0011127099	

PID	FILE_NAME	LINC	
1401991	425055	0011088671	
1401788	425055	0010591817	
1402335	425055	0026288043	
1402503	425055	0026976514	
1402181	425055	0011135440	
1402203	425055	0011137304	
1402130	425055	0011127263	
1402242	425055	0021751350	
1402138	425055	0011127347	
1401679	425055	0010783223	
1401720	425055	0010861631	
1402250	425055	0021751433	
1402156	425055	0011128238	
1402176	425055	0011135366	
1402109	425055	0011126456	
1402117	425055	0011126539	
1402258	425055	0021751516	
1401740	425055	0018265570	
1402410	425055	0014620769	
1401634	425055	0019688142	
1401992	425055	0011088689	
1402530	425055	0029744943	
1402204	425055	0011137312	
1402149	425055	0011128162	
1402131	425055	0011127271	
1401772	425055	0010416254	
1402110	425055	0011126463	
1402533	425055	0011128246	
1401712	425055	0011128246	
1402139	425055	0011127355	
1401777	425055	0010416337	
1402251	425055	0021751441	
1402177	425055	0011135374	
1402259	425055	0021751524	
1402118	425055	0011126547	
1402196	425055	0011137239	
1402182	425055	0011135458	
1402325	425055	0021931266	
1402326	425055	0021931266	
1402243	425055	0021751367	
1401635	425055	0019688150	
1401993	425055	0011088697	
1401819	425055	0011078896	
1281813	425055	0029770872	
1402236	425055	0019865469	
1401994	425055	0011092202	
1402205	425055	0011137320	
1402144	425055	0011127602	
1401773	425055	0010416261	
1401766	425055	0010317360	
1402150	425055	0011128170	
1401715	425055	0011135622	
1402111	425055	0011126471	
1402477	425055	0011135382	
1401778	425055	0010416345	

PID	FILE_NAME	LINC	
1402157	425055	0011128254	
1402197	425055	0011137247	
1402260	425055	0021751532	
1402132	425055	0011127289	
1402244	425055	0021751375	
1402337	425055	0026592064	
1402252	425055	0021751459	
1401785	425055	0010485656	
1401706	425055	0027191873	
1281814	425055	0029770880	
1402346	425055	0026688755	
1401995	425055	0011092210	
1402163	425055	0011128501	
1402485	425055	0011127610	
1401716	425055	0011135630	
1402489	425055	0011126802	
1401779	425055	0010416353	
1402178	425055	0011135390	
1942993	425055	0030143176	
1402261	425055	0021751540	
1402198	425055	0011137255	
1402133	425055	0011127297	
1401774	425055	0010416279	
1402245	425055	0021751383	
1402151	425055	0011128188	
1402253	425055	0021751466	
1402112	425055	0011126489	
1970057	425055	0030369219	
1402361	425055	0028005479	
1402488	425055	0027191881	
1401725	425055	0012982948	
1104422	425055	0029592772	
1281815	425055	0029770898	
1402119	425055	0011126810	
1402521	425055	0010334712	
1401780	425055	0010416360	
1401787	425055	0010514371	
1402199	425055	0011137262	
1401680	425055	0010783504	
1402145	425055	0011127628	
1402164	425055	0011128519	
1401775	425055	0010416287	
1401767	425055	0010324838	
1402246	425055	0021751391	
1402152	425055	0011128196	
1401619	425055	0010777027	
1402254	425055	0021751474	
1402113	425055	0011126497	
1970058	425055	0030369227	
1402262	425055	0021751558	
1402500	425055	0026976480	
1104421	425055	0029592780	
1402343	425055	0026688697	
1402200	425055	0011137270	
1401996	425055	0011092236	

PID	FILE_NAME	LINC	
1401885	425055	0011085108	
1402165	425055	0011128527	
1402146	425055	0011127636	
1401776	425055	0010416295	
1402525	425055	0011135656	
1402120	425055	0011126828	
1402226	425055	0012284931	
1401633	425055	0010777035	
1402255	425055	0021751482	
1401728	425055	0026629279	
1402501	425055	0026976498	
1401730	425055	0010800803	
1401729	425055	0010800803	
1402217	425055	0011137601	
1401936	425055	0011086006	
1402140	425055	0011127560	
1401888	425055	0011085116	
1401997	425055	0011092244	
1402158	425055	0011128452	
197484	425055	0029201704	
1402166	425055	0011128535	
1402519	425055	0010252682	
1402518	425055	0011135663	
1402480	425055	0011126753	
1402147	425055	0011127644	
1402274	425055	0021930821	
1402466	425055	0010417194	
1402484	425055	0011126836	
1401623	425055	0010777043	
1402256	425055	0021751490	
1402201	425055	0011137288	
1402388	425055	0026629287	
1270956	425055	0029683927	
1401608	425055	0010800811	
1401939	425055	0011086014	
1401998	425055	0011092252	
1402463	425055	0011126760	
1402167	425055	0011128543	
1402524	425055	0011135671	
1402148	425055	0011127652	
1402413	425055	0011092418	
1402481	425055	0011126844	
1401624	425055	0010777051	
1401814	425055	0010856350	
1402218	425055	0011137619	
1401618	425055	0010783371	
1402202	425055	0011137296	
995488	425055	0029444601	
1975616	stcon_t	0030458467	
1303372	stcon_t	0028952000	
1304753	stcon_t	0010702942	
1943378	stcon_t	0030143101	
1943410	stcon_t	0030143119	
1954610	stcon_t	0030215306	
1303424	stcon_t	0026134627	

PID	FILE_NAME	LINC	
1304571	stcon_t	0026134635	
1980395	stcon_t	0030484778	
1980397	stcon_t	0030484786	
1980396	stcon_t	0030484794	
1304644	stcon_t	0010458073	
1940321	stcon_t	0030125000	
1940320	stcon_t	0030125000	
1304673	stcon_t	0029385391	
1303394	stcon_t	0014470041	
1303393	stcon_t	0014470041	
1303396	stcon_t	0014470041	
1303404	stcon_t	0014470059	
1303402	stcon_t	0014470059	
2018115	stcon_t	0030885462	
2019097	stcon_t	0030885470	
2019096	stcon_t	0030885470	
2018124	stcon_t	0030885488	
1304672	stcon_t	0028849438	
1303410	stcon_t	0015827918	
2018122	stcon_t	0030885496	
1995178	stcon_t	0030628432	
1304856	stcon_t	0020623112	
1303416	stcon_t	0020623112	
1303428	stcon_t	0024050064	
943871	stcon_t	0029325868	
1304573	stcon_t	0024050072	
1961244	stcon_t	0030278650	
1961896	stcon_t	0030278667	
1304650	stcon_t	0026031336	
1304649	stcon_t	0026031344	
1850977	stcon_t	0029979143	
1850976	stcon_t	0029979151	
1850975	stcon_t	0029979168	
1928628	stcon_t	0030042089	
2007923	stcon_t	0030774830	
1928629	stcon_t	0030042097	
2007490	stcon_t	0030774848	
2007489	stcon_t	0030774856	
2018123	stcon_t	0030885504	
2007487	stcon_t	0030774863	
1573656	stcon_t	0029877974	
2018126	stcon_t	0030885512	
166929	stcon_t	0029163375	
2007488	stcon_t	0030774871	
2018125	stcon_t	0030885520	
1303434	stcon_t	0025988346	
1304674	stcon_t	0028536317	
1304669	stcon_t	0028034437	
1304642	stcon_t	0015465116	
1858181	stcon_t	0030029756	
1304654	stcon_t	0014931497	
1928630	stcon_t	0030042105	
2005977	stcon_t	0030757470	
2005978	stcon_t	0030757488	
1303308	stcon_t	0027585738	

PID	FILE_NAME	LINC	
2005979	stcon_t	0030757496	
2002743	stcon_t	0030716055	
1300863	stcon_t	0016402828	
1092362	stcon_t	0029656642	
1303426	stcon_t	0015463011	
1304655	stcon_t	0010361426	
1281602	stcon_t	0029800398	
1304653	stcon_t	0011262417	
1990276	stcon_t	0030571732	
1304572	stcon_t	0027726554	
1303378	stcon_t	0028502343	
1974399	stcon_t	0030414552	
1303367	stcon_t	0027370220	
1302492	stcon_t	0025496761	
2005980	stcon_t	0030757504	
2005976	stcon_t	0030757512	
2004578	stcon_t	0030738660	
2004577	stcon_t	0030738660	
2004579	stcon_t	0030738660	
2004575	stcon_t	0030738660	
2004576	stcon_t	0030738660	
2004555	stcon_t	0030738678	
1303415	stcon_t	0021346564	
1300879	stcon_t	0014416531	
1300880	stcon_t	0014416549	
1304641	stcon_t	0018444489	
1304665	stcon_t	0016018905	
1962175	stcon_t	0030284715	
1962174	stcon_t	0030284723	
1939042	stcon_t	0030116602	
1962173	stcon_t	0030284731	
1303411	stcon_t	0026406082	
1304648	stcon_t	0026406090	
1054784	stcon_t	0029522878	
1302493	stcon_t	0025496860	
1302494	stcon_t	0025496878	
1304834	stcon_t	0017944927	
1303398	stcon_t	0017944927	
1303397	stcon_t	0017944927	
1303399	stcon_t	0017944927	
1300864	stcon_t	0024331639	
1954611	stcon_t	0030215025	
1303425	stcon_t	0024331647	
1957649	stcon_t	0030239719	
1304707	stcon_t	0018444547	
1957652	stcon_t	0030239727	
1957655	stcon_t	0030239735	
511259	stcon_t	0029337037	
1957654	stcon_t	0030239743	
1957653	stcon_t	0030239751	
1957651	stcon_t	0030239768	
1957650	stcon_t	0030239776	
207868	stcon_t	0029210473	
544803	stcon_t	0029280948	
1304675	stcon_t	0016773665	

PID	FILE_NAME	LINC	
1304671	stcon_t	0016773673	
1304708	stcon_t	0028751584	
1304643	stcon_t	0028751592	
2015263	stcon_t	0030856801	
2015262	stcon_t	0030856801	
2015258	stcon_t	0030856819	
1055036	stcon_t	0029466745	
2015257	stcon_t	0030856827	
1055037	stcon_t	0029466753	
2015256	stcon_t	0030856835	
2015255	stcon_t	0030856843	
1303419	stcon_t	0021346755	
1303420	stcon_t	0021346755	
2015260	stcon_t	0030856851	
2015259	stcon_t	0030856868	
2015261	stcon_t	0030856876	
1304759	stcon_t	0028951978	
1304570	stcon_t	0028751600	
1092338	stcon_t	0029542678	
1092339	stcon_t	0029542686	
1301527	stcon_t	0011702909	
1304652	stcon_t	0029240363	
1952236	stcon_t	0030202147	
1304640	stcon_t	0016211550	
1303381	stcon_t	0027229228	
1304763	stcon_t	0029544823	
1952235	stcon_t	0030202155	
1304667	stcon_t	0028485671	
1304668	stcon_t	0028485689	
1281603	stcon_t	0029782265	
1281604	stcon_t	0029782273	
1281616	stcon_t	0029782299	
1943379	stcon_t	0030143093	
1303379	stcon_t	0017816299	
1996535	stab_t	0030636393	
1839442	stab_t	0029955110	
1839443	stab_t	0029955128	
1996536	stab_t	0030636401	
1996537	stab_t	0030636419	
1421075	stab_t	0012219458	
1424643	stab_t	0012219465	
1424644	stab_t	0012219481	
1424645	stab_t	0012219499	
1420215	stab_t	0021318779	
1423333	stab_t	0028216695	
1951308	stab_t	0030193536	
1951292	stab_t	0030193552	
1951293	stab_t	0030193569	
1951307	stab_t	0030193577	
1951306	stab_t	0030193585	
1951305	stab_t	0030193593	
995433	stab_t	0029417870	
1981499	stab_t	0030493754	
1981498	stab_t	0030493761	
1951295	stab_t	0030193601	

PID	FILE_NAME	LINC	
1951296	stab_t	0030193619	
1951297	stab_t	0030193627	
1951294	stab_t	0030193635	
1951291	stab_t	0030193643	
1951298	stab_t	0030193651	
1951299	stab_t	0030193668	
1951300	stab_t	0030193676	
1951301	stab_t	0030193684	
1951302	stab_t	0030193692	
1951303	stab_t	0030193700	
1951304	stab_t	0030193718	
1951289	stab_t	0030193726	
1951290	stab_t	0030193734	
1424659	stab_t	0021316906	
1421076	stab_t	0012223517	
1421077	stab_t	0012223525	
1420237	stab_t	0026003483	
1421078	stab_t	0012223533	



052104445

052104445 REGISTERED 2005 03 21
ZONR - ZONING REGULATIONS
DOC 1 OF 1 DRR#: 2317926 ADR/KLEWIS
LINC/S: 0028359099 +

**ALBERTA GOVERNMENT SERVICES
LAND TITLES OFFICE**

IMAGE OF DOCUMENT REGISTERED AS:

112334616

ORDER NUMBER: 50907345

ADVISORY

This electronic image is a reproduction of the original document registered at the Land Titles Office. Please compare the registration number on this coversheet with that on the attached document to ensure that you have received the correct document. Note that Land Titles Staff are not permitted to interpret the contents of this document.

Please contact the Land Titles Office at (780) 422-7874 if the image of the document is not legible.

CAVEAT

=====

File No. 37:04-4(8)

TO THE REGISTRAR OF THE NORTH ALBERTA LAND REGISTRATION DISTRICT

TAKE NOTICE that I, HER Majesty the Queen in the Right of the Province of Alberta as represented by the Minister of Transportation ("the Caveator"),

of Box 4596, 4513 - 62 Ave., Barrhead, in the Province of Alberta, T7N 1A5

claims an interest under and by virtue an Offer to Sell Agreement dated the August 19, 2011, and made between Albert Larry Paul and Norma Lucille Paul, of Box 764, Lancaster Park, AB T0A 2H0, as registered owners and the Caveator, of Box 4596, 4513-62 Ave., Barrhead, Alberta T7N 1A5, as Purchaser

puri

in DESCRIPTIVE PLAN 9523046
✓ LOT 2B
EXCEPTING THEREOUT ALL MINES AND MINERALS
AREA: 82.4 HECTARES (203.61 ACRES) MORE OR LESS


being the lands described in Certificate of Title #082 114 927 standing in the register in the name ✓ of Albert Larry Paul and Norma Lucille Paul and I forbid the registration of any person as transferee or owner of, or of any instrument affecting that estate or interest, unless the certificate of title is expressed to be subject to my claim.

I designate the following address as the place at which notices and proceedings relating hereto may be served:

The Regional Director
North Central Region ✓
Alberta Transportation
Box 4596, 4513 - 62 Avenue
Barrhead, AB T7N 1A5

In witness whereof, I have hereunto subscribed my name this 17 day of October, 2011.

DRIESSEN LAW OFFICE
PER: ✓


Martin M. Driessen
Solicitors and duly authorized Agents
for the Minister of Transportation


AFFIDAVIT IN SUPPORT OF CAVEAT

CANADA) I Martin M. Driessen
)
 PROVINCE OF ALBERTA) of Barrhead, in the Province of Alberta,
)
 TO WIT:) Barrister and Solicitor (occupation)

MAKE OATH AND SAY:

1. THAT I am agent for the above named caveator.
2. THAT I believe that the said caveator has a good and valid claim upon the said lands and I say that this caveat is not being filed for the purpose of delaying or embarrassing any person interested in or proposing to deal therewith.

SWORN before me at the Town)
 of Barrhead, in the Province)
 of Alberta, this 17 day)
 of October, 2011.)

✓


 Martin M. Driessen



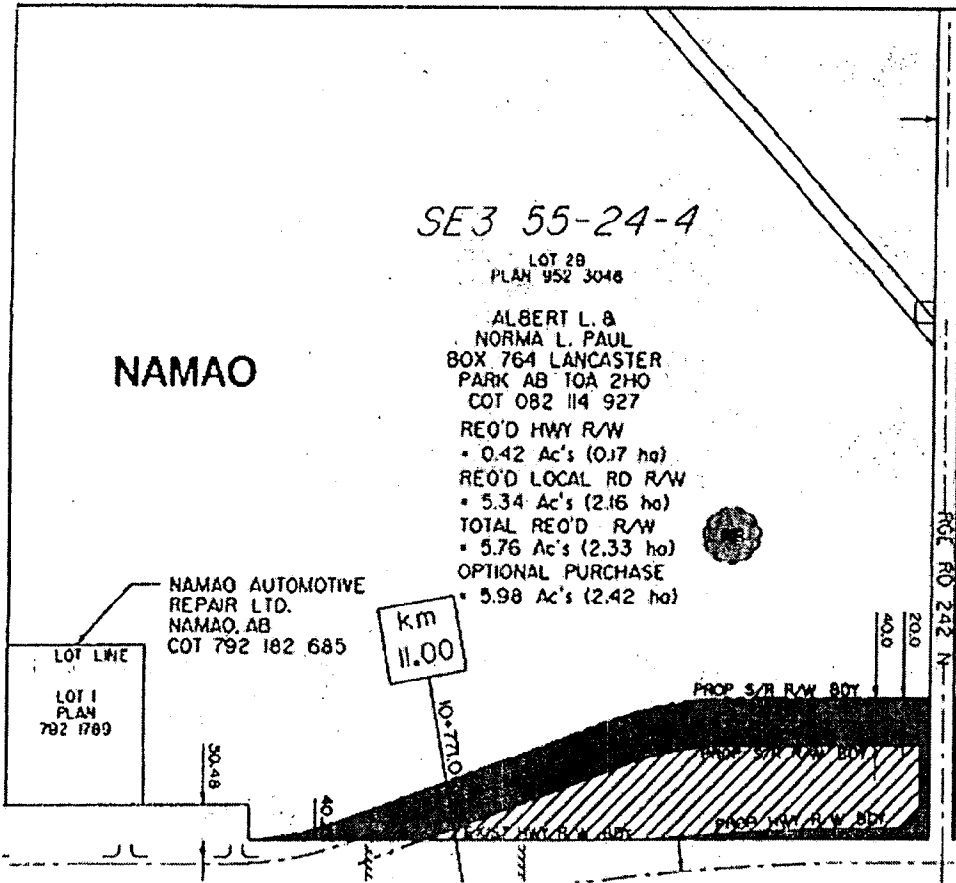
 A COMMISSIONER FOR OATHS IN AND FOR THE PROVINCE OF ALBERTA

AMANDA KUMMER
 COMMISSIONER FOR OATHS
 S.6 22/09 2013 ✓

Appendix B

Initial

Initial



NAMAQ

SE3 55-24-4

LOT 2B
PLAN 952 3048

ALBERT L. &
NORMA L. PAUL
BOX 764 LANCASTER
PARK AB T0A 2HO
COT 082 114 927

- REQ'D HWY R/W
• 0.42 Ac's (0.17 ha)
REQ'D LOCAL RD R/W
• 5.34 Ac's (2.16 ha)
TOTAL REQ'D R/W
• 5.76 Ac's (2.33 ha)
OPTIONAL PURCHASE
• 5.98 Ac's (2.42 ha)

NAMAQ AUTOMOTIVE
REPAIR LTD.
NAMAQ, AB
COT 792 182 685

LOT LINE

LOT 1
PLAN
792 1789

km
11.00

10+710

PROP S/R R/W BOT

PROP S/R R/W BOT

PROP HWY R/W BOT

Rd. RO 242 N

20.0
40.0

50.48

5

PROP HWY R/W BOT



112334616

112334616 REGISTERED 2011 10 20
CAVE - CAVEAT
DOC 1 OF 1 DRR#: E069298 ADR/JDIENER
LINC/S: 0026442731

SE3 55-24-4

LOT 2B
PLAN 952 3046

ALBERT L. &
NORMA L. PAUL
BOX 764 LANCASTER
PARK AB TOA 2HO
COT 082 114 927

NAMAO

REQ'D HWY R/W
= 0.42 Ac's (0.17 ha)
REQ'D LOCAL RD R/W
= 5.34 Ac's (2.16 ha)
TOTAL REQ'D R/W
= 5.76 Ac's (2.33 ha)
OPTIONAL PURCHASE
= 5.98 Ac's (2.42 ha)



NAMAO AUTOMOTIVE
REPAIR LTD.
NAMAO, AB
COT 792 182 685

km
11.00

LOT LINE
LOT 1
PLAN
792 1789

RGE RD 242 N

