





























Legend

-  Ski Patrol - First Aid
-  Toilets
-  Food & Beverage
-  Vertical Retail Shop
-  Parking
-  Information & Sales
-  Urgent Care Clinic
-  Ski & Ride School
-  Rentals
-  Sledding Area
-  Shelter
-  Night Skiing
-  Slow Zones
-  Happy Valley Bistro
-  Lorenz's Bar & Café
-  Schuss Haus Corona Bar
-  Knoll Ridge Café
-  West Ridge Shelter
-  Ski Area Boundary

-  **Easiest Trails**
Least difficult terrain
-  **Intermediate Trails**
Most suitable for intermediate skiers and snowboarders
-  **Advanced Trails**
Most suitable for advanced skiers and snowboarders
-  **Expert Trails**
Suitable only for expert skiers and snowboarders
-  **Freestyle Terrain**
May contain, but is not limited to; jumps, boxes, rails, half/quarter pipes, and other constructed or natural terrain features

SAFETY SIGNAGE

-  **DANGER**
This sign identifies cliff areas and the terrain beyond should be treated with caution.
-  **CLOSED**
This sign marks an area or trail as closed. Violators may have skiing or boarding privileges suspended.
-  **CAUTION**
Areas marked with this sign require caution. These signs denote rocks, ice and trails merging.
-  **SKI AREA BOUNDARY**
There are no safety services or avalanche control measures beyond this point. You are considered a backcountry user.
-  **HAZARDOUS AREA**
This sign denotes the area beyond is hazardous in general and uses the message "Keep Out" to indicate that the area is a no go zone.

